



Office of the Chicago City
Clerk



O2012-41

Office of the City Clerk

City Council Document Tracking Sheet

Meeting Date:	1/18/2012
Sponsor(s):	Mendoza, Susana A. (Clerk)
Type:	Ordinance
Title:	Amendment of Title 2, Chapter 8 of Municipal Code Concerning Redistricting of City of Chicago Wards, submitted by The Pro Bono Thinking Society (Amended)
Committee(s) Assignment:	Committee on Committees, Rules and Ethics

January 17th, 2012

Office of the City Clerk
City Hall 121 N LaSalle St
Room 107 Chicago, IL 60602

Please amend our January 6th, 2012 filing, File #: O2012-13, with the following information.

We are submitting an independent and unbiased ward map proposal for consideration from the City Council and the Committee on Committees, Rules and Ethics during the meeting on January 18th, 2012.

Respectfully, PBTS Thinkers

RECEIVED
CITY COUNCIL DIVISION
2012 JAN 17 . PM 3:53
OFFICE OF THE
CITY CLERK

AMENDMENT OF TITLE 2, CHAPTER 8 OF MUNICIPAL CODE OF CHICAGO CONCERNING
REDISTRICTING OF CITY WARDS

NEW CHICAGO MAP

WHEREAS, Article VII, Section 6(a) of the Constitution of the State of Illinois provides that a home rule unit may exercise any power and perform any function relating to its government and affairs; and

WHEREAS, The City of Chicago is a home rule unit; and

WHEREAS, The redistricting of the wards of the City of Chicago is a matter relating to the government and affairs of the City; and

WHEREAS, Pursuant to the Illinois Compiled Statutes, Chapter 65, Act 20, Sections 21-36 and 21-38, the City Council shall by ordinance redistrict the City of Chicago into fifty wards on the basis of the most recent national census;

WHEREAS, The most recent national census indicates that in the City of Chicago in the year 2010 the total population was 2,695,598, which divided into 50 wards of equal population requires wards of 53,912 total population;

WHEREAS, The most recent national census indicates that since the last national census the total population of the City of Chicago decreased by 200,418;

WHEREAS, Aldermen are elected to represent citizens of specific geographic, community, and voting areas and not members of their own race;

WHEREAS, The redistricting process aims to ensure efficient delivery of city services;

WHEREAS, No efforts are made to accommodate any individual political, or ethnic groups in the redistricting process;

WHEREAS, Pursuant to the Illinois Compiled Statutes, Chapter 65, Act 20, Sections 21-36 and 21-38, wards shall be composed of contiguous and compact territory;

SECTION 1. Chapter 2 of the Municipal Code of the City of Chicago is hereby amended by deleting therefrom existing Sections 2-8-310 through 2-8-810 and substituting therefor new Sections 2-8-310 through 2-8-810, as follows:

2-8-810. Map of Ward Boundaries.

For the purpose of more definitely fixing the boundaries of said wards of the City, there is attached hereto a map of the City showing the boundaries of said wards as herein before described and the same is made part of this code.

SECTION 2. This ordinance shall take effect upon April 1, 2012. This ordinance shall be in force and effect on and after the aforementioned effective date, notwithstanding any other ordinance to the contrary.

SECTION 3. The following independent community group, after careful review and due consideration of this proposed redistricting legislation, indicate, by their seal affixed hereto, their sponsorship of and intention to support this proposed redistricting legislation as a voice of reason for the citizens of Chicago.

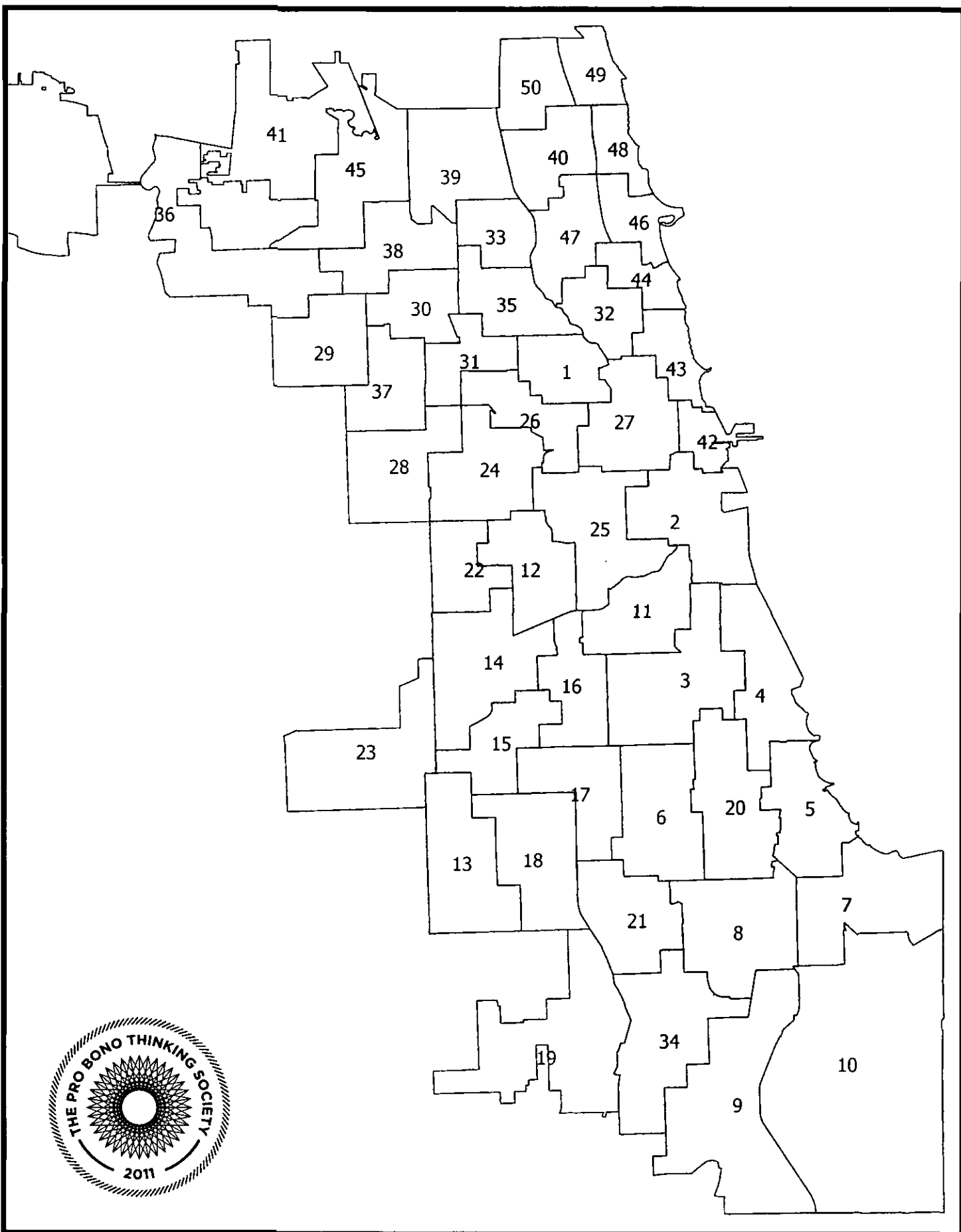


Redistricting Impact Statement

The proposed map satisfies the requirements of the United States Voting Rights Act, the United States Constitution and the Illinois Constitution in that this map provides fair and equal opportunity for minority residents of the City of Chicago to elect representatives of their choice.

In 34 of the 50 wards, minority groups combine to form a majority of the voting age population. In 30 of the 50 wards, a single minority group holds a plurality of the voting age population.

Due to the realities of segregation in the City of Chicago, additional efforts to balance the racial breakdown of wards is counterproductive and results in badly gerrymandered wards which sacrifice efficiency of city services and sense of community for the sake of political gamesmanship.



Citizens, community groups, and public officials can view detailed boundaries for each individual ward
by visiting: <http://www.probonothinking.org/pbts3-new-wards-of-chicago-fusion-maps/>

Ward populations and measures of variance

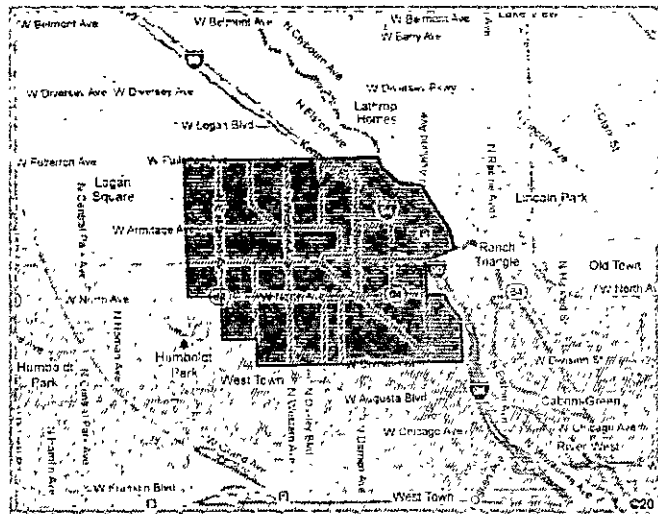
Ward	Population	Ideal Population	Deviation	Percent Deviation		
1	55,346	53912	1,434	2.66%	Standard Deviation:	1284
2	55,500	53912	1,588	2.95%		Mean Absolute
3	52,124	53912	-1,788	-3.32%		1125
4	52,537	53912	-1,375	-2.55%		
5	53,188	53912	-724	-1.34%		
6	53,221	53912	-691	-1.28%		
7	52,641	53912	-1,271	-2.36%		
8	52,177	53912	-1,735	-3.22%		
9	51,756	53912	-2,156	-4.00%		
10	54,993	53912	1,081	2.01%		
11	54,451	53912	539	1.00%		
12	55,065	53912	1,153	2.14%		
13	54,615	53912	703	1.30%		
14	52,787	53912	-1,125	-2.09%		
15	54,058	53912	146	0.27%		
16	51,708	53912	-2,204	-4.09%		
17	53,132	53912	-780	-1.45%		
18	54,510	53912	598	1.11%		
19	53,829	53912	-83	-0.15%		
20	52,717	53912	-1,195	-2.22%		
21	52,641	53912	-1,271	-2.36%		
22	54,452	53912	540	1.00%		
23	54,725	53912	813	1.51%		
24	54,434	53912	522	0.97%		
25	55,727	53912	1,815	3.37%		
26	53,617	53912	-295	-0.55%		
27	56,042	53912	2,130	3.95%		
28	55,538	53912	1,626	3.02%		
29	54,981	53912	1,069	1.98%		
30	55,220	53912	1,308	2.43%		
31	54,582	53912	670	1.24%		
32	52,661	53912	-1,251	-2.32%		
33	54,754	53912	842	1.56%		
34	51,454	53912	-2,458	-4.56%		
35	55,562	53912	1,650	3.06%		
36	55,200	53912	1,288	2.39%		
37	54,977	53912	1,065	1.98%		
38	54,894	53912	982	1.82%		
39	54,195	53912	283	0.52%		
40	52,439	53912	-1,473	-2.73%		
41	52,408	53912	-1,504	-2.79%		
42	54,754	53912	842	1.56%		
43	54,062	53912	150	0.28%		
44	54,105	53912	193	0.36%		
45	51,677	53912	-2,235	-4.15%		
46	53,210	53912	-702	-1.30%		
47	52,091	53912	-1,821	-3.38%		
48	54,563	53912	651	1.21%		
49	54,991	53912	1,079	2.00%		
50	55,273	53912	1,361	2.52%		

Voting Age Population by Race				
Ward	White	Black	Asian	Hispanic
1	60.37%	5.34%	5.11%	28.21%
2	53.51%	20.43%	17.97%	6.73%
3	12.35%	69.84%	3.77%	12.85%
4	23.50%	60.99%	10.15%	3.78%
5	11.30%	82.59%	2.69%	2.13%
6	0.52%	97.40%	0.13%	1.04%
7	1.83%	87.28%	0.28%	9.43%
8	0.57%	97.35%	0.13%	0.88%
9	1.88%	93.06%	0.06%	4.17%
10	20.59%	28.20%	0.38%	50.21%
11	29.70%	2.66%	42.41%	24.68%
12	8.37%	45.50%	0.43%	45.22%
13	23.85%	17.00%	1.17%	57.45%
14	14.43%	1.08%	3.75%	80.43%
15	13.30%	1.99%	1.05%	83.39%
16	8.60%	11.88%	3.86%	75.23%
17	2.14%	64.87%	0.19%	32.24%
18	7.04%	62.30%	0.48%	29.51%
19	65.60%	28.72%	0.71%	4.27%
20	3.32%	93.13%	1.19%	1.42%
21	0.30%	98.20%	0.07%	0.72%
22	1.90%	32.55%	0.12%	65.01%
23	59.90%	4.20%	1.17%	34.24%
24	2.32%	90.46%	0.22%	6.29%
25	28.82%	22.33%	8.41%	39.55%
26	39.47%	13.18%	2.51%	44.14%
27	64.60%	14.66%	7.03%	12.78%
28	2.22%	89.79%	0.42%	6.90%
29	24.14%	17.54%	3.06%	54.65%
30	25.04%	2.19%	2.89%	69.25%
31	17.56%	9.54%	1.24%	71.01%
32	83.10%	3.24%	5.17%	7.73%
33	35.38%	3.77%	10.28%	49.27%
34	0.56%	97.50%	0.09%	0.99%
35	42.09%	3.53%	4.11%	49.29%
36	73.45%	1.37%	5.23%	19.34%
37	4.09%	59.59%	0.59%	35.16%
38	60.12%	2.19%	5.75%	30.98%
39	46.31%	3.32%	21.83%	27.06%
40	54.23%	7.06%	17.04%	20.37%
41	85.62%	0.46%	4.50%	8.95%
42	71.49%	6.89%	15.17%	5.50%
43	84.87%	3.83%	6.26%	4.31%
44	81.60%	4.08%	6.90%	6.53%
45	71.73%	1.12%	8.48%	17.87%
46	58.88%	17.63%	10.56%	11.47%
47	76.24%	2.96%	6.17%	13.71%
48	57.31%	16.11%	13.49%	11.67%
49	44.84%	25.65%	7.27%	20.35%
50	47.04%	10.52%	23.63%	17.28%

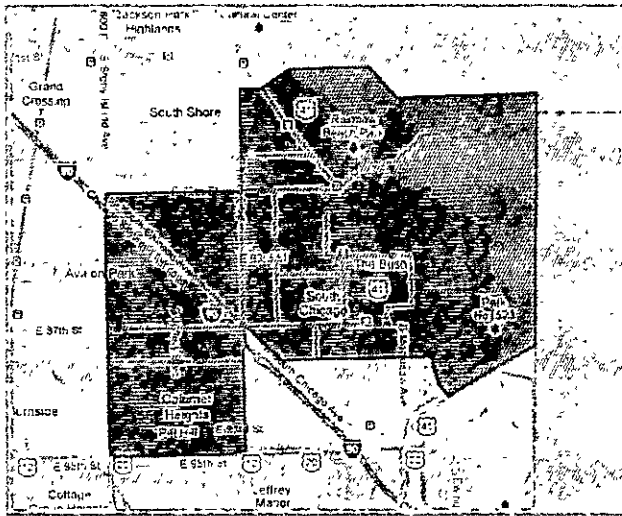
Plurality Wards	
Hispanic	13
White	20
Black	16
Asian	1
*largest voting age pop.	

Majority Wards	
Hispanic	9
White	16
Black	15
Asian	0
*>50% voting age pop.	

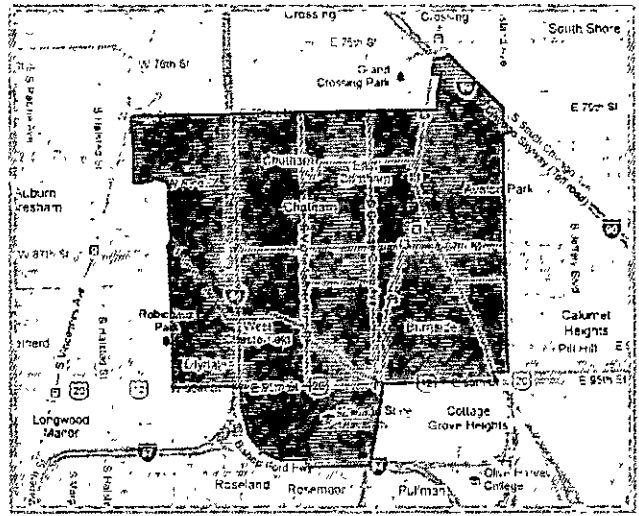
Ward 1

[illegible]

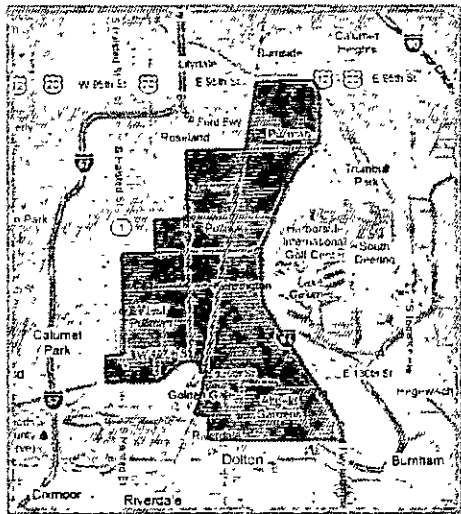
Ward 7



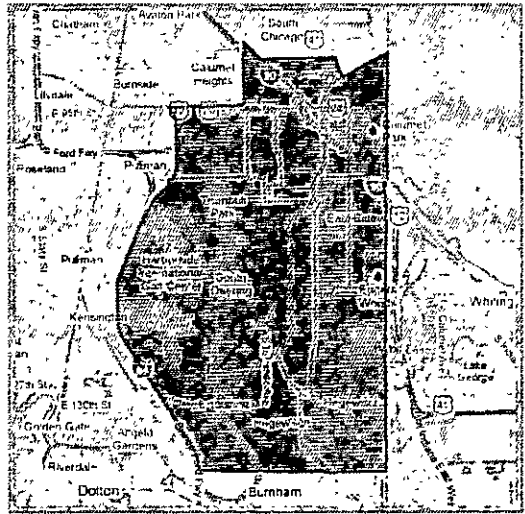
Ward 8



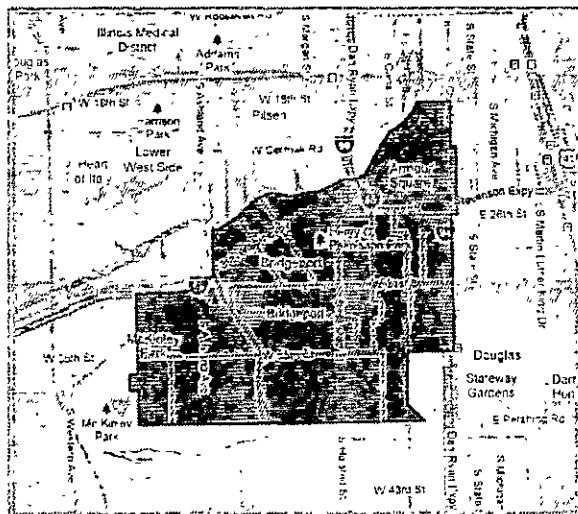
Ward 9



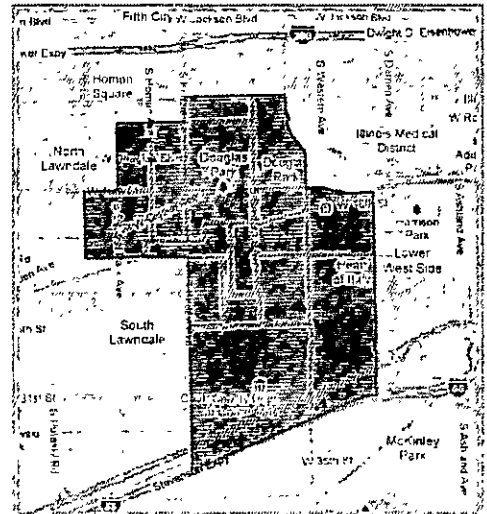
Ward 10



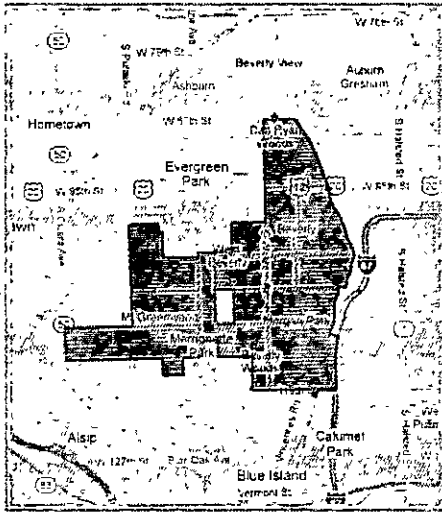
Ward 11



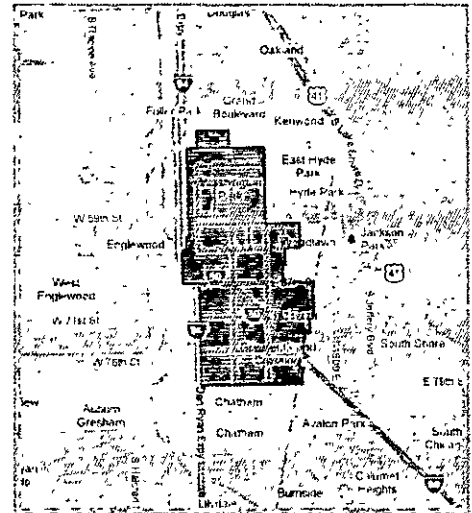
Ward 12



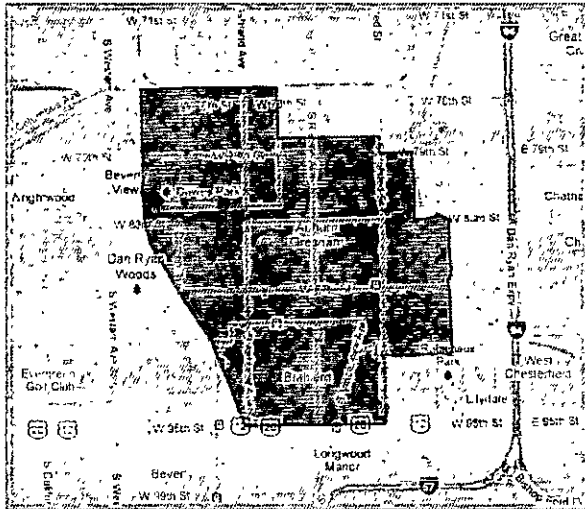
Ward 19



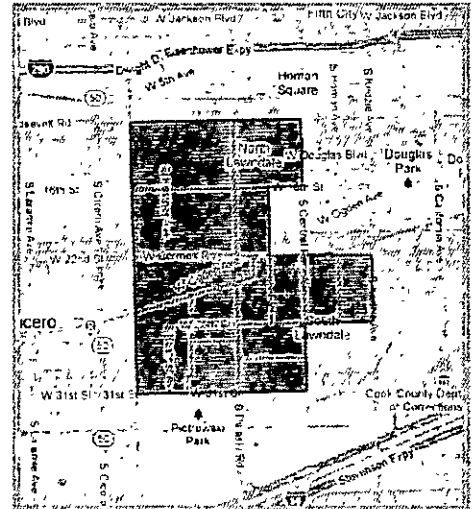
Ward 20



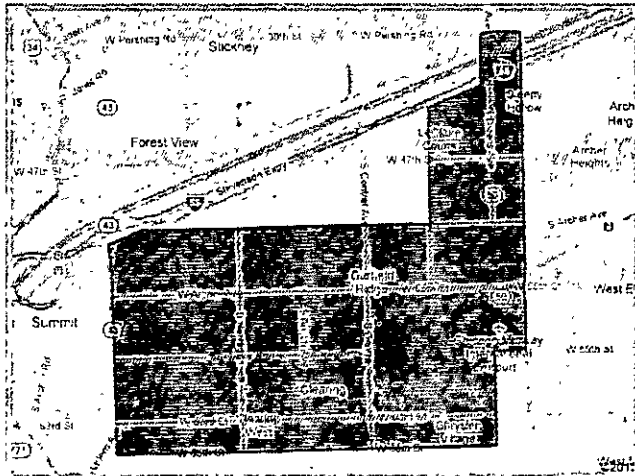
Ward 21



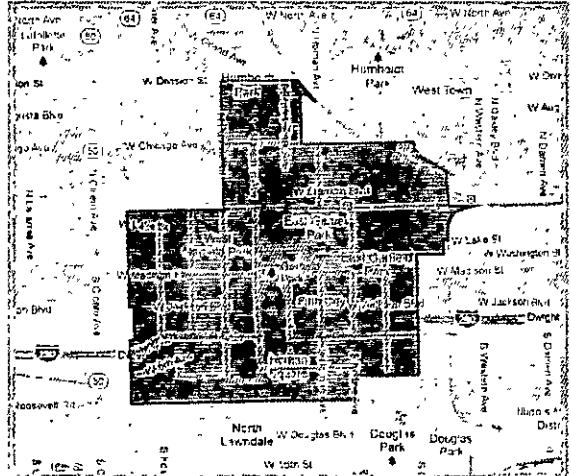
Ward 22



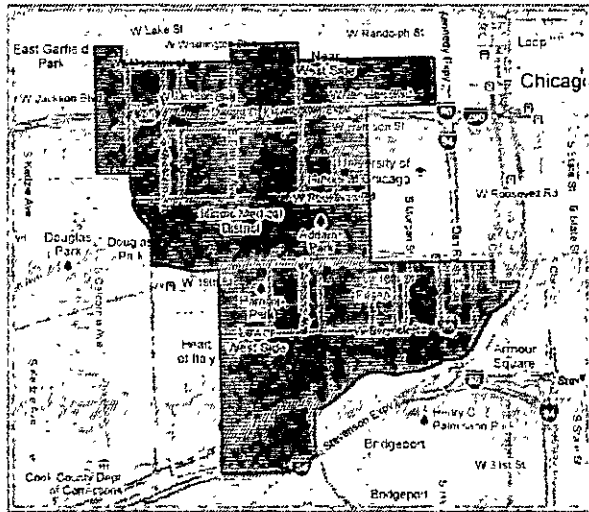
Ward 23



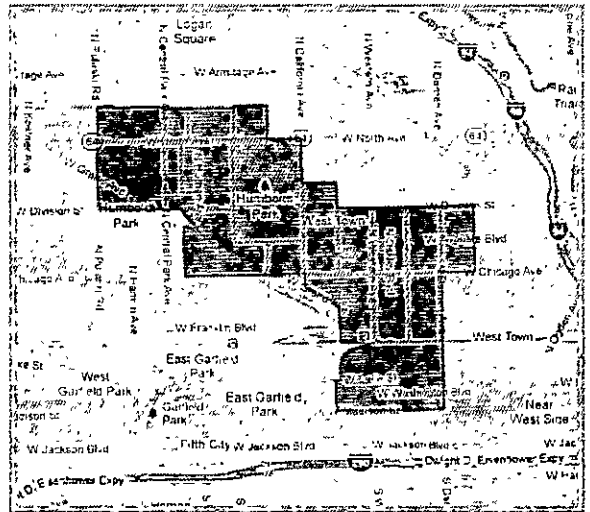
Ward 24



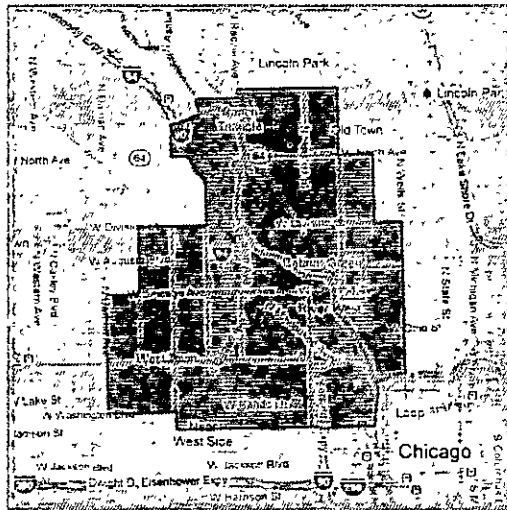
Ward 25




Ward 26



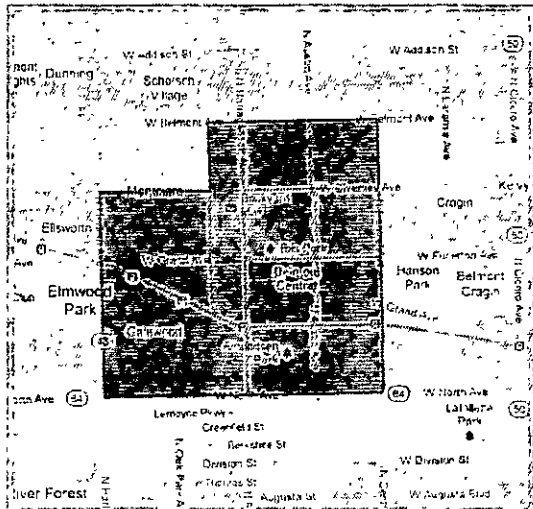
Ward 27




Ward 28



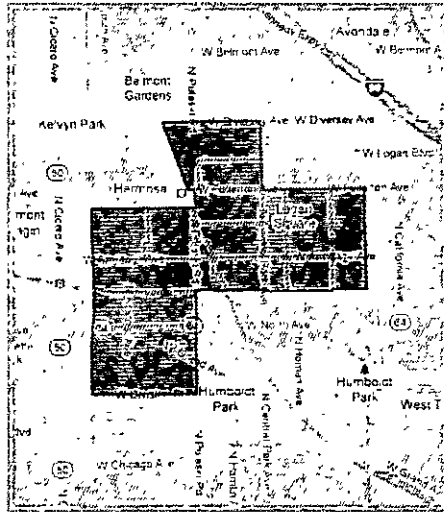
Ward 29



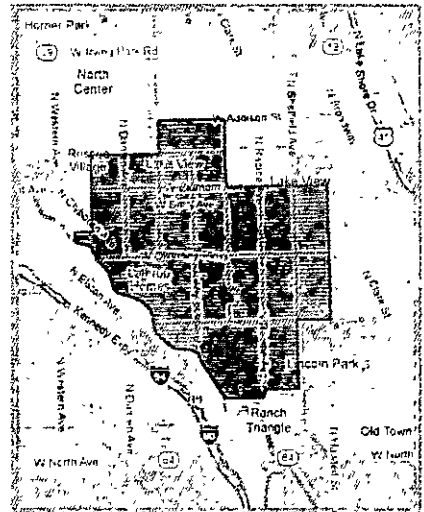
Ward 30



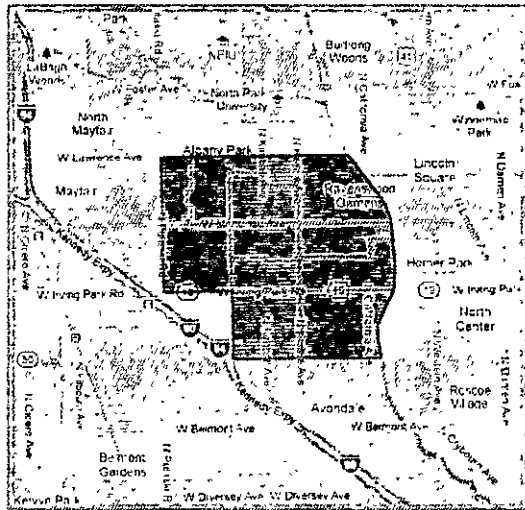
Ward 31



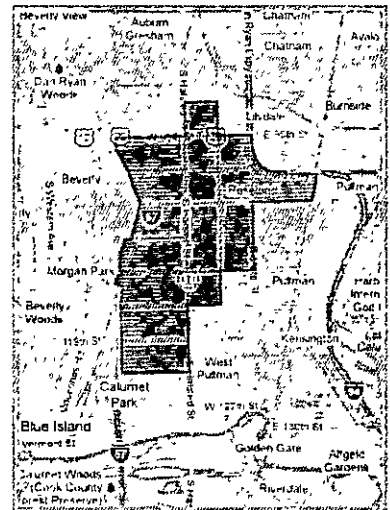
Ward 32



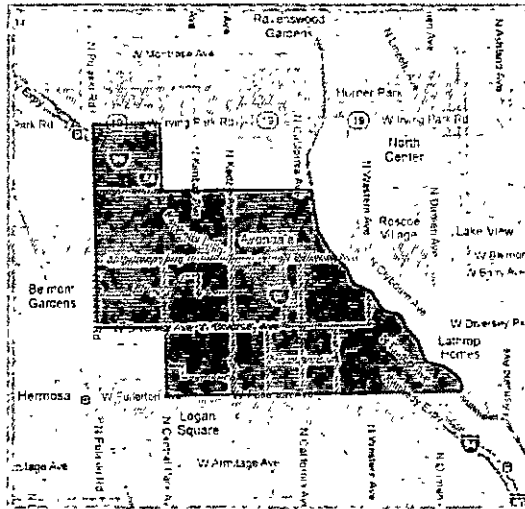
Ward 33



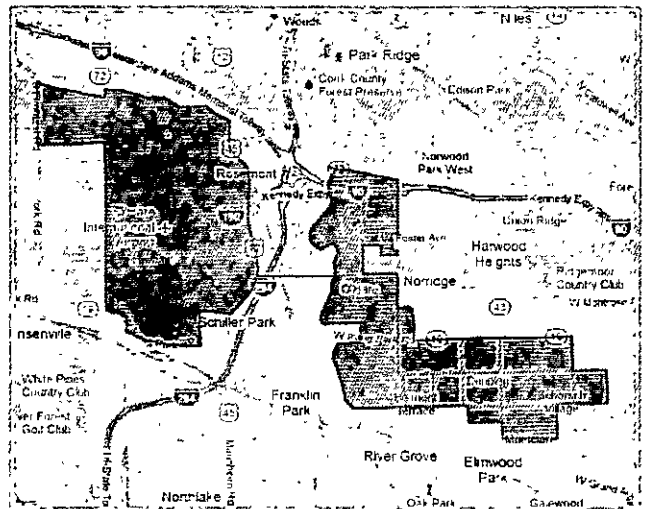
Ward 34



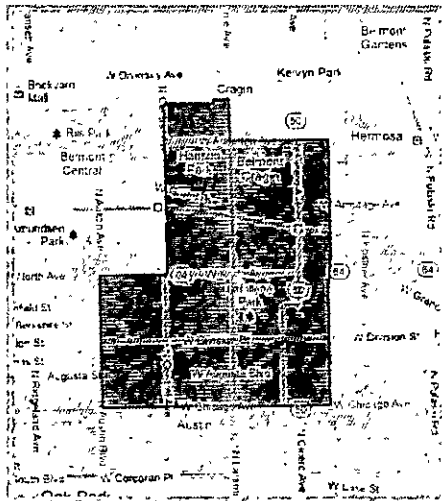
Ward 35



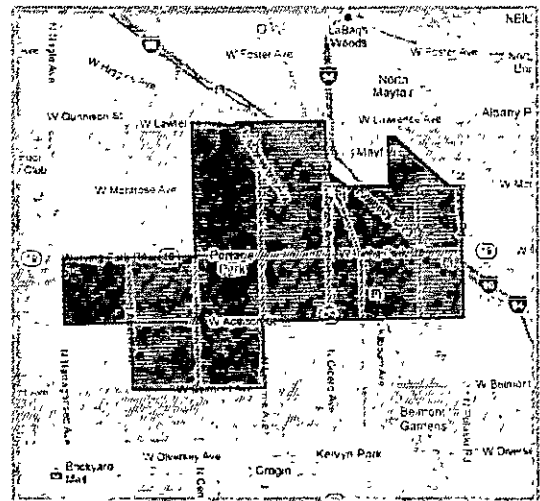
Ward 36



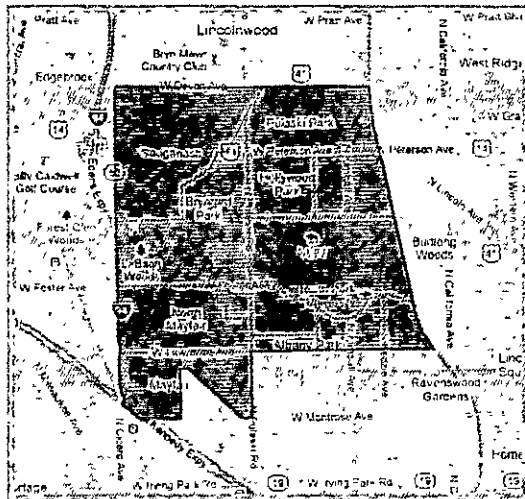
Ward 37



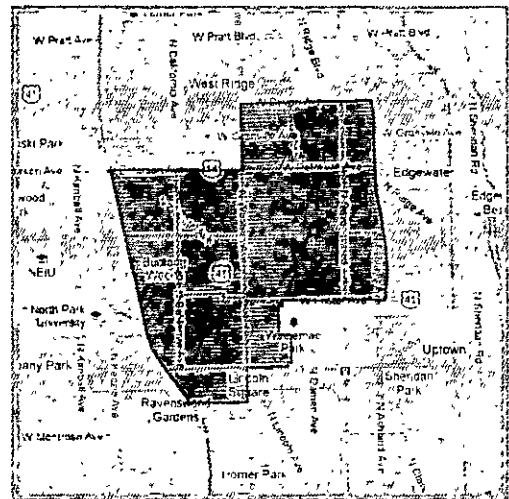
Ward 38



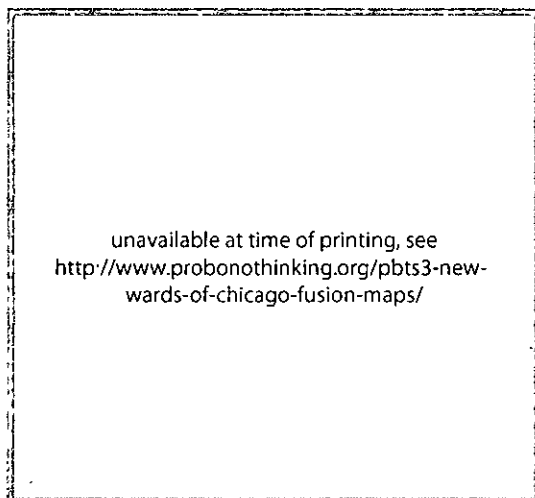
Ward 39



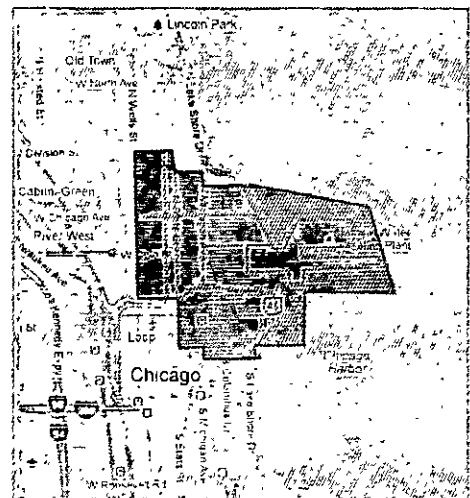
Ward 40



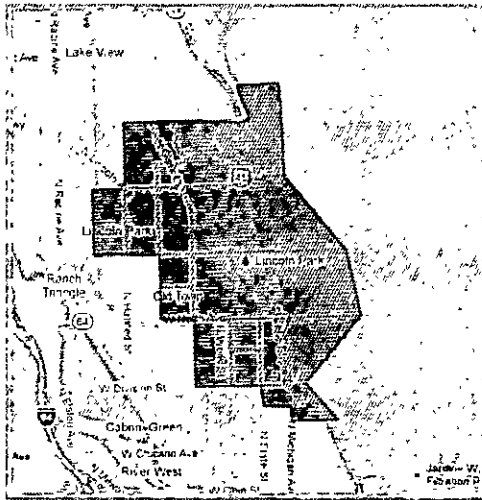
Ward 41



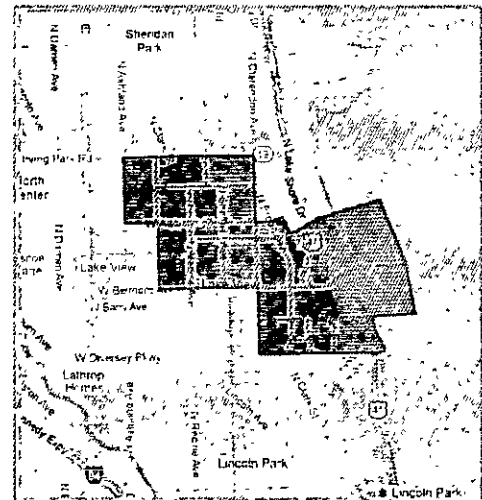
Ward 42



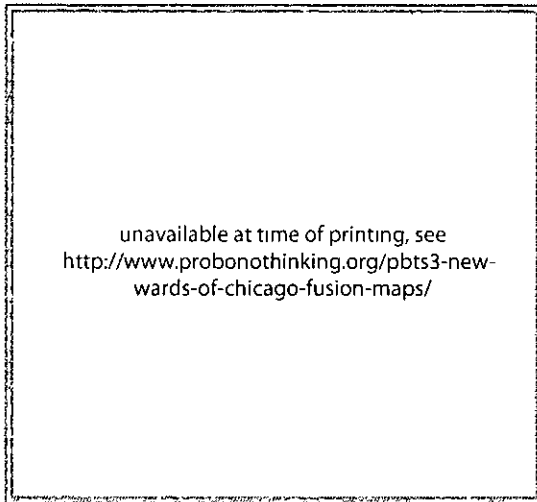
Ward 43



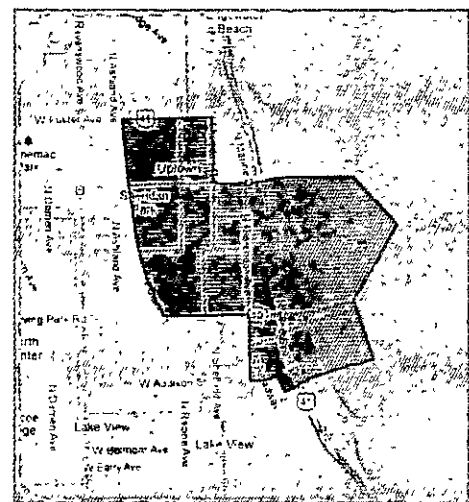
Ward 44



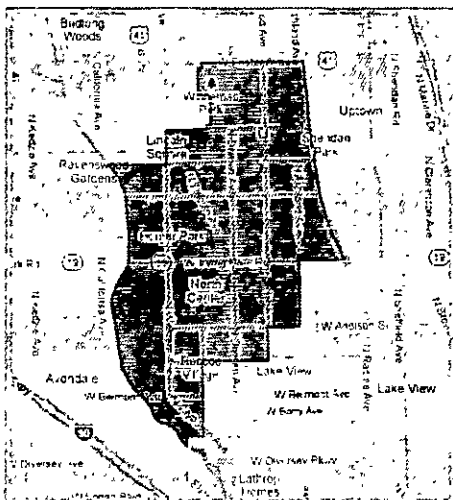
Ward 45



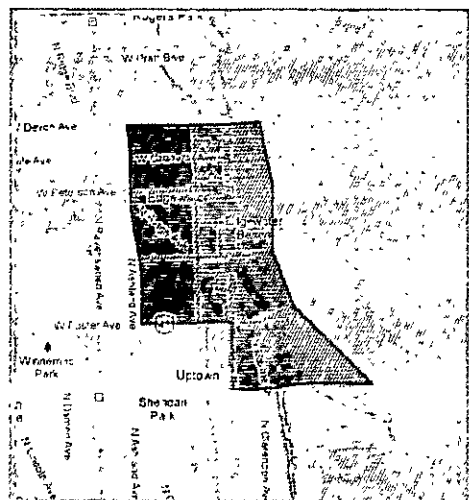
Ward 46



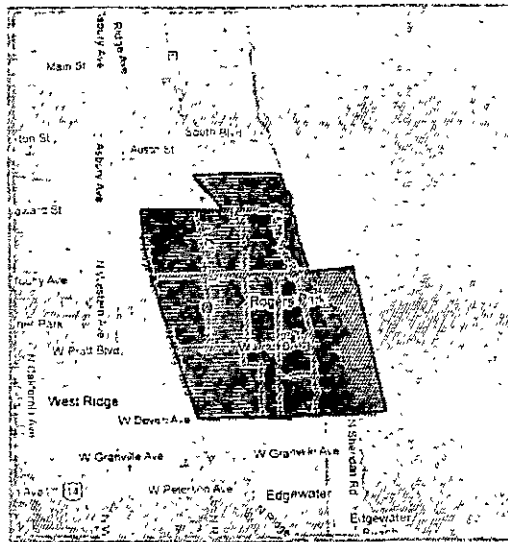
Ward 47



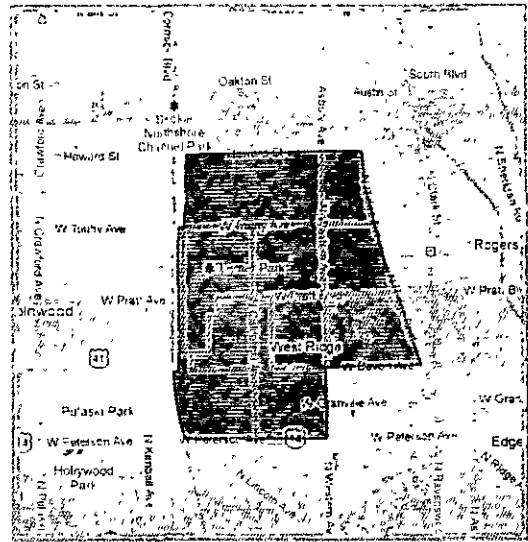
Ward 48



Ward 49



Ward 50



Boundaries

Ward 1

bounded by a line described as follows: beginning at the place where W Fullerton Ave (TLID:111764027) meets Chicago River N Br, thence southerly along said Branch to Nonvisible Linear Legal/Statistical Boundary (TLID:111764556), thence easterly along said Nonvisible Linear Legal/Statistical Boundary to W Bloomingdale Ave, thence westerly along said Avenida to N Ashland Ave, thence southerly along said Avenida to W North Ave, thence easterly along said Avenida to I- 90, thence southerly along said Primary Road to N Noble St, thence southerly along said Street to W Division St, thence westerly along said Street to N Rockwell St, thence northerly along said Street to W Evergreen Ave, thence westerly along said Avenida to N California Ave, thence northerly along said Avenida to North Ave, thence westerly along said Avenida to N Humboldt Blvd, thence northerly along said Boulevard to Nonvisible Linear Legal/Statistical Boundary (TLID:604589513), thence northerly along said Nonvisible Linear Legal/Statistical Boundary to N Humboldt Blvd, thence northerly along said Boulevard to N Sacramento Ave, thence northerly along said Avenida to W Fullerton Ave, thence easterly along said Avenida to the point of beginning.

Ward 2

bounded by a line described as follows: beginning at the place where Nonvisible Linear Legal/Statistical Boundary (TLID:604590021) meets S Halsted St, thence northerly along said Street to W Madison St, thence easterly along said Street to W M Adison St, thence easterly along said Street to Nonvisible Linear Legal/Statistical Boundary (TLID:630299313), thence easterly along said Nonvisible Linear Legal/Statistical Boundary to W Madison St, thence easterly along said Street to Chicago River S Br, thence northerly along said Branch to Chicago Riv, thence easterly along said River to N State St, thence southerly along said Street to E Madison St, thence easterly along said Street to Nonvisible Linear Legal/Statistical Boundary (TLID:604587036), thence easterly along said Nonvisible Linear Legal/Statistical Boundary to S Michigan Ave, thence southerly along said Avenida to E Monroe St, thence easterly along said Street to Nonvisible Linear Legal/Statistical Boundary (TLID:112051009), thence easterly along said Nonvisible Linear Legal/Statistical Boundary to Perennial Shoreline (TLID:112051007), thence westerly along said Perennial Shoreline to Nonvisible Linear Legal/Statistical Boundary (TLID:630009291), thence easterly along said Nonvisible Linear Legal/Statistical Boundary to Nonvisible Linear Legal/Statistical Boundary (TLID:630009292), thence southerly along said Nonvisible Linear Legal/Statistical Boundary to Nonvisible Linear Legal/Statistical Boundary (TLID:111769936), thence westerly along said Nonvisible Linear Legal/Statistical Boundary to Perennial Shoreline (TLID:111769880), thence southerly along said Perennial Shoreline to Perennial Shoreline (TLID:111769941), thence easterly along said Perennial Shoreline to Nonvisible Linear Legal/Statistical Boundary (TLID:111769937), thence easterly along said Nonvisible Linear Legal/Statistical Boundary to Nonvisible Linear Legal/Statistical Boundary (TLID:112376158),

thence southerly along said Nonvisible Linear Legal/Statistical Boundary to Nonvisible Linear Legal/Statistical Boundary (TLID:111874789), thence westerly along said Nonvisible Linear Legal/Statistical Boundary to E 26th St, thence westerly along said Street to W 26th St, thence westerly along said Street to S Federal St, thence northerly along said Street to Nonvisible Linear Legal/Statistical Boundary (TLID:111828594), thence westerly along said Nonvisible Linear Legal/Statistical Boundary to Nonvisible Linear Legal/Statistical Boundary (TLID:111828590), thence northerly along said Nonvisible Linear Legal/Statistical Boundary to Nonvisible Linear Legal/Statistical Boundary (TLID:111828588), thence easterly along said Nonvisible Linear Legal/Statistical Boundary to S Federal St, thence northerly along said Street to W Cermak Rd, thence westerly along said Road to S Clark St, thence northerly along said Street to W 18th St, thence westerly along said Street to S Canal St, thence northerly along said Street to W 16th St, thence westerly along said Street to W Ulth St, thence westerly along said Street to W 16th St, thence westerly along said Street to 16th St, thence westerly along said Street to W 16th St, thence westerly along said Street to 16th St, thence westerly along said Street to W 16th St, thence westerly along said Street to S Racine Ave, thence northerly along said Avenida to W Van Buren St, thence easterly along said Street to S Halsted St, thence northerly along said Street to the point of beginning.

Ward 3

bounded by a line described as follows: beginning at the place where W 55th St (TLID:111830109) meets W Garfield Blvd, thence easterly along said Boulevard to W 55th St, thence easterly along said Street to Nonvisible Linear Legal/Statistical Boundary (TLID:604589379), thence easterly along said Nonvisible Linear Legal/Statistical Boundary to W 55th St, thence easterly along said Street to Soo Line RR, thence northerly along said Railroad to W 51st St, thence easterly along said Street to Nonvisible Linear Legal/Statistical Boundary (TLID:604589608), thence easterly along said Nonvisible Linear Legal/Statistical Boundary to W 51st St, thence easterly along said Street to S State St, thence northerly along said Street to E 49th St, thence easterly along said Street to S Dr Martin Luther King Jr Dr, thence southerly along said Drive to E 51st St, thence easterly along said Street to S St Lawrence Ave, thence northerly along said Avenida to E 46th St, thence easterly along said Street to S Cottage Grove Ave, thence northerly along said Avenida to Cottage Grove Ave, thence northerly along said Avenida to S Cottage Grove Ave, thence northerly along said Avenida to Nonvisible Linear Legal/Statistical Boundary (TLID:604589168), thence northerly along said Nonvisible Linear Legal/Statistical Boundary to S Cottage Grove Ave, thence northerly along said Avenida to Nonvisible Linear Legal/Statistical Boundary (TLID:112049012), thence easterly along said Nonvisible Linear Legal/Statistical Boundary to Nonvisible Linear Legal/Statistical Boundary (TLID:111770782), thence northerly along said Nonvisible Linear Legal/Statistical Boundary to E 39th St, thence westerly along said Street to E Pershing Rd, thence westerly along said Road to S King Dr, thence northerly along said Drive to Dr Martin Luther King Jr Dr, thence northerly along said Drive to S King Dr, thence northerly along said Drive to E 26th St, thence westerly along said Street to W 26th St, thence westerly along said Street to Soo Line RR, thence southerly

along said Railroad to W 35th St, thence westerly along said Street to 35th St, thence westerly along said Street to W 35th St, thence westerly along said Street to 35th St, thence westerly along said Street to W 35th St, thence westerly along said Street to Chicago and Western Indiana RR, thence southerly along said Railroad to Nonvisible Linear Legal/Statistical Boundary (TLID:605586506), thence easterly along said Nonvisible Linear Legal/Statistical Boundary to W 39th St, thence easterly along said Street to S Ashland Ave, thence southerly along said Avenida to W 55th St, thence easterly along said Street to the point of beginning.

Ward 4

bounded by a line described as follows: beginning at the place where S Woodlawn Ave (TLID:111771738) meets E 55th St, thence easterly along said Street to E 55th Pl, thence easterly along said Place to E 55th St, thence easterly along said Street to 55th St, thence easterly along said Street to E 55th St, thence easterly along said Street to 55th St, thence easterly along said Street to E 55th St, thence easterly along said Street to Tract Boundary, thence easterly along said Boundary to Nonvisible Linear Legal/Statistical Boundary (TLID:604587840), thence easterly along said Nonvisible Linear Legal/Statistical Boundary to Perennial Shoreline (TLID:630009261), thence easterly along said Perennial Shoreline to Perennial Shoreline (TLID:630031300), thence westerly along said Perennial Shoreline to Perennial Shoreline (TLID:613720809), thence westerly along said Perennial Shoreline to Property/Parcel Line(Including PLSS) (TLID:111771612), thence westerly along said Property/Parcel Line(Including PLSS) to Property/Parcel Line(Including PLSS) (TLID:112376148), thence northerly along said Property/Parcel Line(Including PLSS) to Nonvisible Linear Legal/Statistical Boundary (TLID:112376150), thence northerly along said Nonvisible Linear Legal/Statistical Boundary to E 26th St, thence westerly along said Street to S King Dr, thence southerly along said Drive to Dr Martin Luther King Jr Dr, thence southerly along said Drive to S King Dr, thence southerly along said Drive to E Pershing Rd, thence easterly along said Road to E 39th St, thence easterly along said Street to Nonvisible Linear Legal/Statistical Boundary (TLID:111770782), thence southerly along said Nonvisible Linear Legal/Statistical Boundary to Nonvisible Linear Legal/Statistical Boundary (TLID:604586591), thence southerly along said Nonvisible Linear Legal/Statistical Boundary to S Cottage Grove Ave, thence southerly along said Avenida to Nonvisible Linear Legal/Statistical Boundary (TLID:604589168), thence southerly along said Nonvisible Linear Legal/Statistical Boundary to S Cottage Grove Ave, thence southerly along said Avenida to Cottage Grove Ave, thence southerly along said Avenida to S Cottage Grove Ave, thence southerly along said Avenida to E 46th St, thence westerly along said Street to S St Lawrence Ave, thence southerly along said Avenida to E 51st St, thence easterly along said Street to S Cottage Grove Ave, thence southerly along said Avenida to E 60th St, thence easterly along said Street to S Woodlawn Ave, thence northerly along said Avenida to the point of beginning.

Ward 5

bounded by a line described as follows: beginning at the place where E 79th St (TLID:616793507) meets Nonvisible Linear Legal/Statistical Boundary (TLID:604589613), thence westerly along said Nonvisible Linear Legal/Statistical Boundary to E 79th St, thence westerly along said Street to Local Neighborhood Road, Rural Road, City Street (TLID:112383798), thence northerly along said Local Neighborhood Road, Rural Road, City Street to 1600 E, thence northerly along said Local Neighborhood Road, Rural Road, City Street to S Chicago, thence westerly along said Local Neighborhood Road, Rural Road, City Street to E 75th St, thence westerly along said Street to Illinois Central RR, thence northerly along said Railroad to E 73rd St, thence easterly along said Street to S Kimbark Ave, thence northerly along said Avenida to Nonvisible Linear Legal/Statistical Boundary (TLID:111774410), thence westerly along said Nonvisible Linear Legal/Statistical Boundary to Nonvisible Linear Legal/Statistical Boundary (TLID:111774406), thence northerly along said Nonvisible Linear Legal/Statistical Boundary to E 71st St, thence easterly along said Street to Nonvisible Linear Legal/Statistical Boundary (TLID:111774268), thence northerly along said Nonvisible Linear Legal/Statistical Boundary to S Kenwood Ave, thence northerly along said Avenida to Nonvisible Linear Legal/Statistical Boundary (TLID:111774253), thence westerly along said Nonvisible Linear Legal/Statistical Boundary to Illinois Central RR, thence northerly along said Railroad to E 67th St, thence westerly along said Street to S Ellis Ave, thence northerly along said Avenida to E 65th St, thence easterly along said Street to S Ellis Ave, thence northerly along said Avenida to E 63rd St, thence easterly along said Street to S Woodlawn Ave, thence northerly along said Avenida to E 55th St, thence easterly along said Street to E 55th Pl, thence easterly along said Place to E 55th St, thence easterly along said Street to 55th St, thence easterly along said Street to E 55th St, thence easterly along said Street to 55th St, thence easterly along said Street to E 55th St, thence easterly along said Street to Tract Boundary, thence easterly along said Boundary to Nonvisible Linear Legal/Statistical Boundary (TLID:604587840), thence easterly along said Nonvisible Linear Legal/Statistical Boundary to Perennial Shoreline (TLID:112047902), thence easterly along said Perennial Shoreline to Perennial Shoreline (TLID:631738117), thence southerly along said Perennial Shoreline to Perennial Shoreline (TLID:631738118), thence westerly along said Perennial Shoreline to Perennial Shoreline (TLID:616922255), thence westerly along said Perennial Shoreline to Perennial Shoreline (TLID:631738116), thence southerly along said Perennial Shoreline to Nonvisible Linear Legal/Statistical Boundary (TLID:604589119), thence easterly along said Nonvisible Linear Legal/Statistical Boundary to Perennial Shoreline (TLID:613720661), thence easterly along said Perennial Shoreline to Perennial Shoreline (TLID:613720662), thence easterly along said Perennial Shoreline to Perennial Shoreline (TLID:111775752), thence easterly along said Perennial Shoreline to Perennial Shoreline (TLID:111775778), thence southerly along said Perennial Shoreline to Point-to-Point Line (TLID:111859436), thence westerly along said Point-to-Point Line to E 73rd St, thence westerly along said Street to S Yates Blvd, thence southerly along said Boulevard to E 79th St, thence westerly along said Street to the point of beginning.

Ward 6

bounded by a line described as follows: beginning at the place where S Loomis Blvd (TLID:111820996) meets Chicago Belt RR, thence westerly along said Railroad to S Ashland Ave, thence northerly along said Avenida to W 71st St, thence easterly along said Street to S Loomis Blvd, thence northerly along said Boulevard to Nonvisible Linear Legal/Statistical Boundary (TLID:616887767), thence northerly along said Nonvisible Linear Legal/Statistical Boundary to W 63rd St, thence easterly along said Street to S Loomis Blvd, thence northerly along said Boulevard to Loomis Blvd, thence northerly along said Boulevard to S Loomis Blvd, thence northerly along said Boulevard to W 55th St, thence easterly along said Street to W Garfield Blvd, thence easterly along said Boulevard to W 55th St, thence easterly along said Street to Nonvisible Linear Legal/Statistical Boundary (TLID:604589379), thence easterly along said Nonvisible Linear Legal/Statistical Boundary to W 55th St, thence easterly along said Street to Soo Line RR, thence southerly along said Railroad to W 61st St, thence westerly along said Street to S la Salle St, thence southerly along said Street to W 63rd St, thence westerly along said Street to S Wentworth Ave, thence southerly along said Avenida to S Wentworth, thence southerly along said Local Neighborhood Road, Rural Road, City Street to S Wentworth Ave, thence southerly along said Avenida to W Marquette Rd, thence easterly along said Road to S State St, thence southerly along said Street to W 79th St, thence westerly along said Street to S Halsted St, thence northerly along said Street to W 78th St, thence westerly along said Street to S Loomis Blvd, thence northerly along said Boulevard to the point of beginning.

Ward 7

bounded by a line described as follows: beginning at the place where S Stony Island Ave (TLID:616887995) meets E 79th St, thence westerly along said Street to Nonvisible Linear Legal/Statistical Boundary (TLID:604589613), thence easterly along said Nonvisible Linear Legal/Statistical Boundary to E 79th St, thence easterly along said Street to S Yates Blvd, thence northerly along said Boulevard to E 73rd St, thence easterly along said Street to Point-to-Point Line (TLID:111859436), thence easterly along said Point-to-Point Line to Perennial Shoreline (TLID:112046177), thence easterly along said Perennial Shoreline to Nonvisible Linear Legal/Statistical Boundary (TLID:111875027), thence easterly along said Nonvisible Linear Legal/Statistical Boundary to Nonvisible Linear Legal/Statistical Boundary (TLID:98441661), thence southerly along said Nonvisible Linear Legal/Statistical Boundary to Nonvisible Linear Legal/Statistical Boundary (TLID:111841116), thence westerly along said Nonvisible Linear Legal/Statistical Boundary to Nonvisible Linear Legal/Statistical Boundary (TLID:111781802), thence westerly along said Nonvisible Linear Legal/Statistical Boundary to Perennial Shoreline (TLID:112048404), thence northerly along said Perennial Shoreline to Nonvisible Linear Legal/Statistical Boundary (TLID:111781784), thence westerly along said Nonvisible Linear Legal/Statistical Boundary to E 89th St, thence westerly along said Street to S Saginaw Ave, thence westerly along said Avenida to S South Chicago Ave, thence westerly along said Avenida to S Yates Blvd, thence northerly along said Boulevard to I- 90, thence easterly along said Primary Road to Nonvisible Linear

Legal/Statistical Boundary (TLID:111776173), thence northerly along said Nonvisible Linear Legal/Statistical Boundary to S Yates Blvd, thence southerly along said Boulevard to Chicago Belt RR, thence westerly along said Railroad to S Stony Island Ave, thence southerly along said Avenida to the point of beginning.

Ward 8

bounded by a line described as follows: beginning at the place where I- 94 (TLID:112046949) meets S Martin L King Jr Dr, thence northerly along said Drive to I- 94, thence westerly along said Primary Road to Nonvisible Linear Legal/Statistical Boundary (TLID:111859360), thence northerly along said Nonvisible Linear Legal/Statistical Boundary to Local Neighborhood Road, Rural Road, City Street (TLID:111859361), thence westerly along said Local Neighborhood Road, Rural Road, City Street to Nonvisible Linear Legal/Statistical Boundary (TLID:111859358), thence westerly along said Nonvisible Linear Legal/Statistical Boundary to Local Neighborhood Road, Rural Road, City Street (TLID:111859356), thence westerly along said Local Neighborhood Road, Rural Road, City Street to Nonvisible Linear Legal/Statistical Boundary (TLID:604589341), thence northerly along said Nonvisible Linear Legal/Statistical Boundary to S State St, thence northerly along said Street to W 95th St, thence westerly along said Street to Chicago and Western Indiana RR, thence northerly along said Railroad to Railroad Feature (Main, Spur, or Yard) (TLID:111832103), thence northerly along said Railroad Feature (Main, Spur, or Yard) to Chicago and Western Indiana RR, thence northerly along said Railroad to Railroad Feature (Main, Spur, or Yard) (TLID:111832099), thence northerly along said Railroad Feature (Main, Spur, or Yard) to S Stewart Ave, thence northerly along said Avenida to W 83rd St, thence westerly along said Street to S Vincennes Ave, thence southerly along said Avenida to Nonvisible Linear Legal/Statistical Boundary (TLID:111831937), thence westerly along said Nonvisible Linear Legal/Statistical Boundary to S Wallace St, thence northerly along said Street to W 80th St, thence westerly along said Street to Nonvisible Linear Legal/Statistical Boundary (TLID:111831830), thence northerly along said Nonvisible Linear Legal/Statistical Boundary to W 79th St, thence easterly along said Street to E 79th St, thence easterly along said Street to S Woodlawn Ave, thence northerly along said Avenida to Nonvisible Linear Legal/Statistical Boundary (TLID:605552789), thence northerly along said Nonvisible Linear Legal/Statistical Boundary to Alley, thence northerly along said Alley to Nonvisible Linear Legal/Statistical Boundary (TLID:111774465), thence westerly along said Nonvisible Linear Legal/Statistical Boundary to Illinois Central RR, thence northerly along said Railroad to Nonvisible Linear Legal/Statistical Boundary (TLID:605842704), thence easterly along said Nonvisible Linear Legal/Statistical Boundary to E 76th St, thence easterly along said Street to S Chicago, thence easterly along said Local Neighborhood Road, Rural Road, City Street to 1600 E, thence southerly along said Local Neighborhood Road, Rural Road, City Street to Local Neighborhood Road, Rural Road, City Street (TLID:112383798), thence southerly along said Local Neighborhood Road, Rural Road, City Street to S Stony Island Ave, thence southerly along said Avenida to Chicago Belt RR, thence westerly along said Railroad to New York Chicago and St Louis RR, thence southerly along said Railroad to E 95th St, thence westerly along

said Street to S Cottage Grove Ave, thence southerly along said Avenida to I- 94, thence westerly along said Primary Road to the point of beginning.

Ward 9

bounded by a line described as follows: beginning at the place where Illinois Central RR (TLID:112209099) meets Perennial Shoreline (TLID:112201466), thence easterly along said Perennial Shoreline to S Indiana Ave, thence southerly along said Avenida to Nonvisible Linear Legal/Statistical Boundary (TLID:604590228), thence southerly along said Nonvisible Linear Legal/Statistical Boundary to S Indiana Ave, thence southerly along said Avenida to E 138th St, thence easterly along said Street to Nonvisible Linear Legal/Statistical Boundary (TLID:112201449), thence easterly along said Nonvisible Linear Legal/Statistical Boundary to Property/Parcel Line(Including PLSS) (TLID:112201446), thence easterly along said Property/Parcel Line(Including PLSS) to I- 94, thence northerly along said Primary Road to Nonvisible Linear Legal/Statistical Boundary (TLID:604588632), thence easterly along said Nonvisible Linear Legal/Statistical Boundary to I- 94, thence northerly along said Primary Road to Nonvisible Linear Legal/Statistical Boundary (TLID:604588840), thence easterly along said Nonvisible Linear Legal/Statistical Boundary to Stony Island Ave, thence northerly along said Avenida to Nonvisible Linear Legal/Statistical Boundary (TLID:111776896), thence northerly along said Nonvisible Linear Legal/Statistical Boundary to E 103rd St, thence easterly along said Street to S Stony Island Ave, thence northerly along said Avenida to Nonvisible Linear Legal/Statistical Boundary (TLID:616793066), thence northerly along said Nonvisible Linear Legal/Statistical Boundary to S Stony Island Ave, thence northerly along said Avenida to New York Chicago and St Louis RR, thence westerly along said Railroad to E 95th St, thence westerly along said Street to S Cottage Grove Ave, thence southerly along said Avenida to E 103rd St, thence westerly along said Street to S State St, thence northerly along said Street to W 111th St, thence westerly along said Street to Nonvisible Linear Legal/Statistical Boundary (TLID:111833637), thence southerly along said Nonvisible Linear Legal/Statistical Boundary to S Stewart Ave, thence southerly along said Avenida to W 115th St, thence westerly along said Street to S Halsted St, thence southerly along said Street to Burr Oak St, thence easterly along said Street to W 127th St, thence westerly along said Street to Alley, thence southerly along said Alley to Nonvisible Linear Legal/Statistical Boundary (TLID:624213877), thence southerly along said Nonvisible Linear Legal/Statistical Boundary to Alley, thence southerly along said Alley to Nonvisible Linear Legal/Statistical Boundary (TLID:624213891), thence southerly along said Nonvisible Linear Legal/Statistical Boundary to Nonvisible Linear Legal/Statistical Boundary (TLID:624213894), thence westerly along said Nonvisible Linear Legal/Statistical Boundary to E 130th St, thence easterly along said Street to Illinois Central RR, thence southerly along said Railroad to the point of beginning.

Ward 10

bounded by a line described as follows: beginning at the place where Nonvisible Linear Legal/Statistical Boundary (TLID:605787037) meets I- 94, thence northerly along said Primary Road to Nonvisible Linear Legal/Statistical Boundary

(TLID:604588632), thence easterly along said Nonvisible Linear Legal/Statistical Boundary to I- 94, thence northerly along said Primary Road to Nonvisible Linear Legal/Statistical Boundary (TLID:604588840), thence easterly along said Nonvisible Linear Legal/Statistical Boundary to Stony Island Ave, thence northerly along said Avenida to Nonvisible Linear Legal/Statistical Boundary (TLID:111776896), thence northerly along said Nonvisible Linear Legal/Statistical Boundary to E 103rd St, thence easterly along said Street to S Stony Island Ave, thence northerly along said Avenida to Nonvisible Linear Legal/Statistical Boundary (TLID:616793066), thence northerly along said Nonvisible Linear Legal/Statistical Boundary to S Stony Island Ave, thence northerly along said Avenida to New York Chicago and St Louis RR, thence westerly along said Railroad to Chicago Belt RR, thence westerly along said Railroad to S Yates Blvd, thence northerly along said Boulevard to Nonvisible Linear Legal/Statistical Boundary (TLID:618049245), thence northerly along said Nonvisible Linear Legal/Statistical Boundary to I- 90, thence easterly along said Primary Road to S Yates Blvd, thence southerly along said Boulevard to S South Chicago Ave, thence westerly along said Avenida to S Saginaw Ave, thence easterly along said Avenida to E 89th St, thence easterly along said Street to Nonvisible Linear Legal/Statistical Boundary (TLID:111781782), thence easterly along said Nonvisible Linear Legal/Statistical Boundary to Perennial Shoreline (TLID:112048403), thence southerly along said Perennial Shoreline to Nonvisible Linear Legal/Statistical Boundary (TLID:111781802), thence easterly along said Nonvisible Linear Legal/Statistical Boundary to Nonvisible Linear Legal/Statistical Boundary (TLID:112048415), thence easterly along said Nonvisible Linear Legal/Statistical Boundary to Nonvisible Linear Legal/Statistical Boundary (TLID:98443450), thence southerly along said Nonvisible Linear Legal/Statistical Boundary to Perennial Shoreline (TLID:98443451), thence southerly along said Perennial Shoreline to Nonvisible Linear Legal/Statistical Boundary (TLID:630432595), thence southerly along said Nonvisible Linear Legal/Statistical Boundary to Perennial Shoreline (TLID:98443444), thence southerly along said Perennial Shoreline to Nonvisible Linear Legal/Statistical Boundary (TLID:98443445), thence southerly along said Nonvisible Linear Legal/Statistical Boundary to S Ave A, thence southerly along said Local Neighborhood Road, Rural Road, City Street to Nonvisible Linear Legal/Statistical Boundary (TLID:98450215), thence southerly along said Nonvisible Linear Legal/Statistical Boundary to Perennial Shoreline (TLID:98416095), thence southerly along said Perennial Shoreline to Nonvisible Linear Legal/Statistical Boundary (TLID:98416100), thence southerly along said Nonvisible Linear Legal/Statistical Boundary to Perennial Shoreline (TLID:98416102), thence southerly along said Perennial Shoreline to Nonvisible Linear Legal/Statistical Boundary (TLID:98416106), thence southerly along said Nonvisible Linear Legal/Statistical Boundary to Perennial Shoreline (TLID:98450211), thence southerly along said Perennial Shoreline to Nonvisible Linear Legal/Statistical Boundary (TLID:98450212), thence southerly along said Nonvisible Linear Legal/Statistical Boundary to Perennial Shoreline (TLID:98441602), thence southerly along said Perennial Shoreline to Nonvisible Linear Legal/Statistical Boundary (TLID:98441651), thence southerly along said Nonvisible Linear Legal/Statistical Boundary to Property/Parcel Line(Including

PLSS) (TLID:112201426), thence westerly along said Property/Parcel Line(Including PLSS) to Nonvisible Linear Legal/Statistical Boundary (TLID:112201427), thence westerly along said Nonvisible Linear Legal/Statistical Boundary to Property/Parcel Line(Including PLSS) (TLID:112201428), thence westerly along said Property/Parcel Line(Including PLSS) to Nonvisible Linear Legal/Statistical Boundary (TLID:112201429), thence westerly along said Nonvisible Linear Legal/Statistical Boundary to the point of beginning.

Ward 11

bounded by a line described as follows: beginning at the place where I- 55 (TLID:112044943) meets Chicago River S Br, thence southerly along said Branch to Perennial Shoreline (TLID:112051329), thence westerly along said Perennial Shoreline to Chicago Ship Cnl, thence easterly along said Canal to S Halsted St, thence northerly along said Street to Chicago River S Br, thence easterly along said Branch to W 18th St, thence easterly along said Street to S Clark St, thence southerly along said Street to W Cermak Rd, thence easterly along said Road to S Federal St, thence southerly along said Street to Nonvisible Linear Legal/Statistical Boundary (TLID:111828588), thence westerly along said Nonvisible Linear Legal/Statistical Boundary to Nonvisible Linear Legal/Statistical Boundary (TLID:111828592), thence southerly along said Nonvisible Linear Legal/Statistical Boundary to Nonvisible Linear Legal/Statistical Boundary (TLID:111828594), thence easterly along said Nonvisible Linear Legal/Statistical Boundary to S Federal St, thence southerly along said Street to W 26th St, thence westerly along said Street to Soo Line RR, thence southerly along said Railroad to W 35th St, thence westerly along said Street to 35th St, thence westerly along said Street to W 35th St, thence westerly along said Street to 35th St, thence westerly along said Street to W 35th St, thence westerly along said Street to Chicago and Western Indiana RR, thence southerly along said Railroad to Nonvisible Linear Legal/Statistical Boundary (TLID:605586506), thence easterly along said Nonvisible Linear Legal/Statistical Boundary to W 39th St, thence easterly along said Street to W Pershing Rd, thence westerly along said Road to Nonvisible Linear Legal/Statistical Boundary (TLID:604588876), thence westerly along said Nonvisible Linear Legal/Statistical Boundary to W Pershing Rd, thence westerly along said Road to Local NeighborhoodRoad, Rural Road,City Street (TLID:604589258), thence westerly along said Local NeighborhoodRoad, Rural Road,City Street to W Pershing Rd, thence westerly along said Road to S Damen Ave, thence northerly along said Avenida to W 37th St, thence westerly along said Street to S Seeley Ave, thence northerly along said Avenida to W 36th St, thence easterly along said Street to S Damen Ave, thence northerly along said Avenida to I- 55, thence easterly along said Primary Road to the point of beginning.

Ward 12

bounded by a line described as follows: beginning at the place where I- 55 (TLID:112044952) meets Nonvisible Linear Legal/Statistical Boundary (TLID:605510100), thence southerly along said Nonvisible Linear Legal/Statistical Boundary to Perennial Shoreline (TLID:111803178), thence northerly along said

Perennial Shoreline to Nonvisible Linear Legal/Statistical Boundary (TLID:111803094), thence northerly along said Nonvisible Linear Legal/Statistical Boundary to S Hoyne Ave, thence northerly along said Avenida to Nonvisible Linear Legal/Statistical Boundary (TLID:111802605), thence northerly along said Nonvisible Linear Legal/Statistical Boundary to Nonvisible Linear Legal/Statistical Boundary (TLID:111801898), thence westerly along said Nonvisible Linear Legal/Statistical Boundary to W 16th St, thence westerly along said Street to Chicago Burlington and Quincy RR, thence northerly along said Railroad to W Roosevelt Rd, thence westerly along said Road to Baltimore and Ohio RR, thence northerly along said Railroad to Chicago Burlington and Quincy RR, thence northerly along said Railroad to W Taylor St, thence westerly along said Street to S Kedzie Ave, thence northerly along said Avenida to W Roosevelt Rd, thence westerly along said Road to S Central Park Ave, thence southerly along said Avenida to W 16th St, thence westerly along said Street to S Hamlin Ave, thence southerly along said Avenida to W Cermak Rd, thence easterly along said Road to S Trumbull Ave, thence southerly along said Avenida to W Cermak Rd, thence easterly along said Road to S Kedzie Ave, thence southerly along said Avenida to I- 55, thence westerly along said Primary Road to the point of beginning.

Ward 13

bounded by a line described as follows: beginning at the place where W 79th St (TLID:111819899) meets 79th St, thence easterly along said Street to W 79th St, thence easterly along said Street to S Kedzie Ave, thence southerly along said Avenida to 87th St, thence westerly along said Street to S Cicero Ave, thence southerly along said Avenida to W 59th St, thence westerly along said Street to S Pulaski Rd, thence southerly along said Road to W 67th St, thence easterly along said Street to W Marquette Rd, thence easterly along said Road to Grand Trunk Rlwy, thence southerly along said Railway to Railroad Feature (Main, Spur, or Yard) (TLID:111816815), thence southerly along said Railroad Feature (Main, Spur, or Yard) to Grand Trunk Rlwy, thence southerly along said Railway to the point of beginning.

Ward 14

bounded by a line described as follows: beginning at the place where W 55th St (TLID:605304950) meets S Pulaski Rd, thence northerly along said Road to Pulaski Rd, thence northerly along said Road to W 51st St, thence easterly along said Street to Indiana Harbor Belt RR, thence easterly along said Railroad to at and Sf Rlwy, thence northerly along said Railway to W 47th St, thence easterly along said Street to S Kedzie Ave, thence southerly along said Avenida to W 45th St, thence easterly along said Street to S California Ave, thence northerly along said Avenida to W Pershing Rd, thence easterly along said Road to S Artesian Ave, thence northerly along said Avenida to S Archer Ave, thence easterly along said Avenida to Baltimore and Ohio RR, thence northerly along said Railroad to S Campbell Ave, thence northerly along said Avenida to Baltimore and Ohio RR, thence northerly along said Railroad to I- 55, thence westerly along said Primary Road to S Kedzie Ave, thence southerly along said Avenida to W 26th St, thence westerly along said Street to S

Central Park Ave, thence southerly along said Avenida to W 31st St, thence westerly along said Street to Chicago Belt RR, thence southerly along said Railroad to W 55th St, thence easterly along said Street to the point of beginning.

Ward 15

bounded by a line described as follows: beginning at the place where S Pulaski Rd (TLID:605304422) meets W 59th St, thence westerly along said Street to Chicago Belt RR, thence northerly along said Railroad to W 55th St, thence westerly along said Street to S Pulaski Rd, thence southerly along said Road to Pulaski Rd, thence northerly along said Road to W 51st St, thence easterly along said Street to Indiana Harbor Belt RR, thence easterly along said Railroad to at and Sf Rlwy, thence northerly along said Railway to W 47th St, thence easterly along said Street to S Kedzie Ave, thence southerly along said Avenida to W 45th St, thence easterly along said Street to S Rockwell St, thence southerly along said Street to W 47th St, thence easterly along said Street to S Western Ave, thence southerly along said Avenida to W 51st St, thence westerly along said Street to S California Ave, thence southerly along said Avenida to W 55th St, thence westerly along said Street to S Kedzie Ave, thence southerly along said Avenida to W 63rd St, thence westerly along said Street to S Pulaski Rd, thence northerly along said Road to the point of beginning.

Ward 16

bounded by a line described as follows: beginning at the place where W Garfield Blvd (TLID:111805513) meets W 55th St, thence easterly along said Street to S Ashland Ave, thence northerly along said Avenida to W 39th St, thence westerly along said Street to W Pershing Rd, thence westerly along said Road to Nonvisible Linear Legal/Statistical Boundary (TLID:604588876), thence westerly along said Nonvisible Linear Legal/Statistical Boundary to W Pershing Rd, thence westerly along said Road to Local Neighborhood Road, Rural Road, City Street (TLID:604589258), thence westerly along said Local Neighborhood Road, Rural Road, City Street to W Pershing Rd, thence westerly along said Road to S Damen Ave, thence northerly along said Avenida to W 37th St, thence westerly along said Street to S Seeley Ave, thence northerly along said Avenida to W 36th St, thence easterly along said Street to S Damen Ave, thence northerly along said Avenida to I- 55, thence westerly along said Primary Road to Baltimore and Ohio RR, thence southerly along said Railroad to S Campbell Ave, thence southerly along said Avenida to Baltimore and Ohio RR, thence southerly along said Railroad to S Archer Ave, thence westerly along said Avenida to S Artesian Ave, thence easterly along said Avenida to W Pershing Rd, thence westerly along said Road to S California Ave, thence southerly along said Avenida to W 45th St, thence easterly along said Street to S Rockwell St, thence southerly along said Street to W 47th St, thence easterly along said Street to S Western Ave, thence southerly along said Avenida to W 51st St, thence westerly along said Street to S California Ave, thence southerly along said Avenida to W 55th St, thence easterly along said Street to W Garfield Blvd, thence easterly along said Boulevard to the point of beginning.

Ward 17

bounded by a line described as follows: beginning at the place where W 63rd St (TLID:111820384) meets Penn Central RR, thence northerly along said Railroad to Chicago Belt RR, thence easterly along said Railroad to S Ashland Ave, thence northerly along said Avenida to W 71st St, thence easterly along said Street to S Loomis Blvd, thence northerly along said Boulevard to Nonvisible Linear Legal/Statistical Boundary (TLID:616887767), thence northerly along said Nonvisible Linear Legal/Statistical Boundary to W 63rd St, thence easterly along said Street to S Loomis Blvd, thence northerly along said Boulevard to Loomis Blvd, thence northerly along said Boulevard to S Loomis Blvd, thence northerly along said Boulevard to W 55th St, thence westerly along said Street to W Garfield Blvd, thence westerly along said Boulevard to W 55th St, thence westerly along said Street to S Kedzie Ave, thence southerly along said Avenida to W 63rd St, thence easterly along said Street to the point of beginning.

Ward 18

bounded by a line described as follows: beginning at the place where W 79th St (TLID:111819899) meets 79th St, thence easterly along said Street to W 79th St, thence easterly along said Street to S Kedzie Ave, thence southerly along said Avenida to 87th St, thence easterly along said Street to W 87th St, thence easterly along said Street to 87th St, thence easterly along said Street to Nonvisible Linear Legal/Statistical Boundary (TLID:604589368), thence easterly along said Nonvisible Linear Legal/Statistical Boundary to 87th St, thence easterly along said Street to W 87th St, thence easterly along said Street to Penn Central RR, thence southerly along said Railroad to W 63rd St, thence westerly along said Street to S Pulaski Rd, thence northerly along said Road to W 67th St, thence easterly along said Street to W Marquette Rd, thence easterly along said Road to Grand Trunk Rlwy, thence southerly along said Railway to Railroad Feature (Main, Spur, or Yard) (TLID:111816815), thence southerly along said Railroad Feature (Main, Spur, or Yard) to Grand Trunk Rlwy, thence southerly along said Railway to the point of beginning.

Ward 19

bounded by a line described as follows: beginning at the place where W 115th St (TLID:111822596) meets Baltimore and Ohio RR, thence southerly along said Railroad to 119th St, thence westerly along said Street to Nonvisible Linear Legal/Statistical Boundary (TLID:112201521), thence northerly along said Nonvisible Linear Legal/Statistical Boundary to Soo Line RR, thence northerly along said Railroad to W 119th St, thence easterly along said Street to S Ashland Ave, thence northerly along said Avenida to S Hamlet Ave, thence northerly along said Avenida to W 112th Pl, thence easterly along said Place to W Monterey Ave, thence westerly along said Avenida to S Ashland Ave, thence northerly along said Avenida to W 108th Pl, thence easterly along said Place to S Church St, thence northerly along said Street to W 107th St, thence easterly along said Street to S Vincennes Ave, thence northerly along said Avenida to W 103rd St, thence easterly along said Street to Penn Central RR, thence northerly along said Railroad to W 87th St, thence westerly along said Street to S Western Ave, thence southerly along said Avenida to

W 99th St, thence easterly along said Street to S California Ave, thence southerly along said Avenida to W 102nd Pl, thence westerly along said Place to Nonvisible Linear Legal/Statistical Boundary (TLID:112201623), thence westerly along said Nonvisible Linear Legal/Statistical Boundary to S Kedzie Ave, thence southerly along said Avenida to W 103rd St, thence westerly along said Street to S Central Park Ave, thence northerly along said Avenida to Nonvisible Linear Legal/Statistical Boundary (TLID:112201608), thence westerly along said Nonvisible Linear Legal/Statistical Boundary to Nonvisible Linear Legal/Statistical Boundary (TLID:112201607), thence northerly along said Nonvisible Linear Legal/Statistical Boundary to W 99th St, thence westerly along said Street to Pulaski Rd, thence southerly along said Road to W 111th St, thence westerly along said Street to Nonvisible Linear Legal/Statistical Boundary (TLID:605588338), thence southerly along said Nonvisible Linear Legal/Statistical Boundary to Nonvisible Linear Legal/Statistical Boundary (TLID:605588339), thence westerly along said Nonvisible Linear Legal/Statistical Boundary to N Cicero Ave, thence southerly along said Avenida to W 115th St, thence easterly along said Street to Nonvisible Linear Legal/Statistical Boundary (TLID:605317403), thence southerly along said Nonvisible Linear Legal/Statistical Boundary to W 116th St, thence easterly along said Street to Nonvisible Linear Legal/Statistical Boundary (TLID:624211899), thence southerly along said Nonvisible Linear Legal/Statistical Boundary to Alley, thence westerly along said Alley to Nonvisible Linear Legal/Statistical Boundary (TLID:624211908), thence southerly along said Nonvisible Linear Legal/Statistical Boundary to W 117th St, thence easterly along said Street to S Homan Ave, thence northerly along said Avenida to W 115th St, thence easterly along said Street to S Kedzie Ave, thence northerly along said Avenida to W 114th St, thence easterly along said Street to S Troy Ave, thence northerly along said Avenida to S Troy St, thence northerly along said Street to W 113th St, thence easterly along said Street to Nonvisible Linear Legal/Statistical Boundary (TLID:634751823), thence easterly along said Nonvisible Linear Legal/Statistical Boundary to Grand Trunk Western RR, thence southerly along said Railroad to W 115th St, thence easterly along said Street to the point of beginning.

Ward 20

bounded by a line described as follows: beginning at the place where W Marquette Rd (TLID:111832266) meets S State St, thence southerly along said Street to E 79th St, thence easterly along said Street to S Woodlawn Ave, thence northerly along said Avenida to Nonvisible Linear Legal/Statistical Boundary (TLID:605552789), thence northerly along said Nonvisible Linear Legal/Statistical Boundary to Alley, thence northerly along said Alley to Nonvisible Linear Legal/Statistical Boundary (TLID:111774465), thence westerly along said Nonvisible Linear Legal/Statistical Boundary to Illinois Central RR, thence northerly along said Railroad to Nonvisible Linear Legal/Statistical Boundary (TLID:605842704), thence easterly along said Nonvisible Linear Legal/Statistical Boundary to E 76th St, thence easterly along said Street to S Chicago, thence easterly along said Local Neighborhood Road, Rural Road, City Street to E 75th St, thence westerly along said Street to Illinois Central RR, thence northerly along said Railroad to E 73rd St, thence easterly along said Street

to S Kimbark Ave, thence northerly along said Avenida to Nonvisible Linear Legal/Statistical Boundary (TLID:111774410), thence westerly along said Nonvisible Linear Legal/Statistical Boundary to Nonvisible Linear Legal/Statistical Boundary (TLID:111774406), thence northerly along said Nonvisible Linear Legal/Statistical Boundary to E 71st St, thence easterly along said Street to Nonvisible Linear Legal/Statistical Boundary (TLID:111774268), thence northerly along said Nonvisible Linear Legal/Statistical Boundary to S Kenwood Ave, thence northerly along said Avenida to Nonvisible Linear Legal/Statistical Boundary (TLID:111774253), thence westerly along said Nonvisible Linear Legal/Statistical Boundary to Illinois Central RR, thence northerly along said Railroad to E 67th St, thence westerly along said Street to S Ellis Ave, thence northerly along said Avenida to E 65th St, thence easterly along said Street to S Ellis Ave, thence northerly along said Avenida to E 63rd St, thence easterly along said Street to S Woodlawn Ave, thence northerly along said Avenida to E 60th St, thence westerly along said Street to S Cottage Grove Ave, thence northerly along said Avenida to E 51st St, thence westerly along said Street to S Dr Martin Luther King Jr Dr, thence southerly along said Drive to E 49th St, thence westerly along said Street to S State St, thence southerly along said Street to W 51st St, thence westerly along said Street to Nonvisible Linear Legal/Statistical Boundary (TLID:604589608), thence westerly along said Nonvisible Linear Legal/Statistical Boundary to W 51st St, thence westerly along said Street to Soo Line RR, thence southerly along said Railroad to W 61st St, thence westerly along said Street to S la Salle St, thence southerly along said Street to W 63rd St, thence westerly along said Street to S Wentworth Ave, thence southerly along said Avenida to S Wentworth, thence southerly along said Local Neighborhood Road, Rural Road, City Street to S Wentworth Ave, thence southerly along said Avenida to W Marquette Rd, thence easterly along said Road to the point of beginning.

Ward 21

bounded by a line described as follows: beginning at the place where S Loomis Blvd (TLID:111820996) meets Chicago Belt RR, thence westerly along said Railroad to Penn Central RR, thence southerly along said Railroad to W 95th St, thence easterly along said Street to Nonvisible Linear Legal/Statistical Boundary (TLID:604589135), thence easterly along said Nonvisible Linear Legal/Statistical Boundary to W 95th St, thence easterly along said Street to 95th St, thence easterly along said Street to W 95th St, thence easterly along said Street to S Halsted St, thence northerly along said Street to Nonvisible Linear Legal/Statistical Boundary (TLID:604588953), thence northerly along said Nonvisible Linear Legal/Statistical Boundary to S Halsted St, thence northerly along said Street to W 91st St, thence easterly along said Street to Chicago and Western Indiana RR, thence northerly along said Railroad to Railroad Feature (Main, Spur, or Yard) (TLID:111832103), thence northerly along said Railroad Feature (Main, Spur, or Yard) to Chicago and Western Indiana RR, thence northerly along said Railroad to Railroad Feature (Main, Spur, or Yard) (TLID:111832099), thence northerly along said Railroad Feature (Main, Spur, or Yard) to S Stewart Ave, thence northerly along said Avenida to W 83rd St, thence westerly along said Street to S Vincennes Ave, thence southerly

along said Avenida to Nonvisible Linear Legal/Statistical Boundary (TLID:111831937), thence westerly along said Nonvisible Linear Legal/Statistical Boundary to S Wallace St, thence northerly along said Street to W 80th St, thence westerly along said Street to Nonvisible Linear Legal/Statistical Boundary (TLID:111831830), thence northerly along said Nonvisible Linear Legal/Statistical Boundary to W 79th St, thence westerly along said Street to S Halsted St, thence northerly along said Street to W 78th St, thence westerly along said Street to S Loomis Blvd, thence northerly along said Boulevard to the point of beginning.

Ward 22

bounded by a line described as follows: beginning at the place where Belt Railway of Chicago (TLID:112226268) meets W Roosevelt Rd, thence easterly along said Road to S Central Park Ave, thence southerly along said Avenida to W 16th St, thence westerly along said Street to S Hamlin Ave, thence southerly along said Avenida to W Cermak Rd, thence easterly along said Road to S Trumbull Ave, thence southerly along said Avenida to W Cermak Rd, thence easterly along said Road to S Kedzie Ave, thence southerly along said Avenida to W 26th St, thence westerly along said Street to S Central Park Ave, thence southerly along said Avenida to W 31st St, thence westerly along said Street to Chicago Belt RR, thence westerly along said Railroad to Branch of C RR, thence northerly along said Railroad to Belt Railway of Chicago, thence northerly along said Railroad Feature (Main, Spur, or Yard) to the point of beginning.

Ward 23

bounded by a line described as follows: beginning at the place where W 65th St (TLID:605302833) meets S Cicero Ave, thence northerly along said Avenida to W 59th St, thence easterly along said Street to Chicago Belt RR, thence northerly along said Railroad to Nonvisible Linear Legal/Statistical Boundary (TLID:605630346), thence westerly along said Nonvisible Linear Legal/Statistical Boundary to Nonvisible Linear Legal/Statistical Boundary (TLID:112201851), thence southerly along said Nonvisible Linear Legal/Statistical Boundary to Gulf Mobile and Ohio RR, thence westerly along said Railroad to Nonvisible Linear Legal/Statistical Boundary (TLID:112226294), thence southerly along said Nonvisible Linear Legal/Statistical Boundary to S Laramie Ave, thence southerly along said Avenida to W 51st St, thence westerly along said Street to Nonvisible Linear Legal/Statistical Boundary (TLID:604589415), thence westerly along said Nonvisible Linear Legal/Statistical Boundary to W 51st St, thence westerly along said Street to Nonvisible Linear Legal/Statistical Boundary (TLID:112201790), thence westerly along said Nonvisible Linear Legal/Statistical Boundary to S Harlem Ave, thence southerly along said Avenida to Nonvisible Linear Legal/Statistical Boundary (TLID:604588968), thence southerly along said Nonvisible Linear Legal/Statistical Boundary to S Harlem Ave, thence southerly along said Avenida to Harlem Ave, thence southerly along said Avenida to S Harlem Ave, thence southerly along said Avenida to W 65th St, thence easterly along said Street to the point of beginning.

Ward 24

bounded by a line described as follows: beginning at the place where S California Ave (TLID:605086845) meets N California Ave, thence northerly along said Avenida to W Washington Blvd, thence easterly along said Boulevard to N Talman Ave, thence northerly along said Avenida to W Lake St, thence easterly along said Street to Chicago and North Western RR, thence northerly along said Railroad to N Rockwell St, thence northerly along said Street to Nonvisible Linear Legal/Statistical Boundary (TLID:111889775), thence northerly along said Nonvisible Linear Legal/Statistical Boundary to W Grand Ave, thence westerly along said Avenida to N California Ave, thence northerly along said Avenida to W Chicago Ave, thence westerly along said Avenida to Nonvisible Linear Legal/Statistical Boundary (TLID:604589569), thence westerly along said Nonvisible Linear Legal/Statistical Boundary to W Chicago Ave, thence westerly along said Avenida to N St Louis Ave, thence northerly along said Avenida to W Thomas St, thence easterly along said Street to W Grand Ave, thence easterly along said Avenida to Soo Line RR, thence westerly along said Railroad to Railroad Feature (Main, Spur, or Yard) (TLID:111841387), thence westerly along said Railroad Feature (Main, Spur, or Yard) to W Division St, thence westerly along said Street to N Pulaski Rd, thence southerly along said Road to Chicago and North Western RR, thence westerly along said Railroad to Branch of C RR, thence southerly along said Railroad to W Jackson Blvd, thence easterly along said Boulevard to S Kolmar Ave, thence southerly along said Avenida to W Harrison St, thence westerly along said Street to Belt Railway of Chicago, thence southerly along said Railroad Feature (Main, Spur, or Yard) to Branch of C RR, thence southerly along said Railroad to W Roosevelt Rd, thence easterly along said Road to S Kedzie Ave, thence southerly along said Avenida to W Taylor St, thence easterly along said Street to S California Ave, thence northerly along said Avenida to the point of beginning.

Ward 25

bounded by a line described as follows: beginning at the place where I- 55 (TLID:112044943) meets Chicago River S Br, thence southerly along said Branch to Perennial Shoreline (TLID:112051329), thence westerly along said Perennial Shoreline to Chicago Ship Cnl, thence easterly along said Canal to S Halsted St, thence northerly along said Street to Chicago River S Br, thence easterly along said Branch to W 18th St, thence easterly along said Street to S Canal St, thence northerly along said Street to W 16th St, thence westerly along said Street to W Ulth St, thence westerly along said Street to W 16th St, thence westerly along said Street to 16th St, thence westerly along said Street to W 16th St, thence westerly along said Street to 16th St, thence westerly along said Street to W 16th St, thence westerly along said Street to S Racine Ave, thence northerly along said Avenida to W Van Buren St, thence easterly along said Street to S Halsted St, thence northerly along said Street to Nonvisible Linear Legal/Statistical Boundary (TLID:604590021), thence westerly along said Nonvisible Linear Legal/Statistical Boundary to S Halsted St, thence northerly along said Street to W Madison St, thence westerly along said Street to N Ashland Ave, thence northerly along said Avenida to W Washington Blvd, thence westerly along said Boulevard to N Damen Ave, thence southerly along said Avenida to W Madison St, thence westerly along said Street to N Talman Ave, thence

northerly along said Avenida to W Washington Blvd, thence westerly along said Boulevard to N California Ave, thence southerly along said Avenida to S California Ave, thence southerly along said Avenida to W Taylor St, thence easterly along said Street to Chicago Burlington and Quincy RR, thence southerly along said Railroad to Baltimore and Ohio RR, thence southerly along said Railroad to W Roosevelt Rd, thence westerly along said Road to Chicago Burlington and Quincy RR, thence southerly along said Railroad to W 16th St, thence easterly along said Street to Nonvisible Linear Legal/Statistical Boundary (TLID:111801895), thence easterly along said Nonvisible Linear Legal/Statistical Boundary to Nonvisible Linear Legal/Statistical Boundary (TLID:111802605), thence southerly along said Nonvisible Linear Legal/Statistical Boundary to S Hoyne Ave, thence southerly along said Avenida to Nonvisible Linear Legal/Statistical Boundary (TLID:111803094), thence southerly along said Nonvisible Linear Legal/Statistical Boundary to Perennial Shoreline (TLID:111803178), thence southerly along said Perennial Shoreline to Nonvisible Linear Legal/Statistical Boundary (TLID:111889678), thence southerly along said Nonvisible Linear Legal/Statistical Boundary to I- 55, thence easterly along said Primary Road to the point of beginning.

Ward 26

bounded by a line described as follows: beginning at the place where N Pulaski Rd (TLID:605060500) meets W Division St, thence easterly along said Street to Railroad Feature (Main, Spur, or Yard) (TLID:111841387), thence easterly along said Railroad Feature (Main, Spur, or Yard) to Soo Line RR, thence easterly along said Railroad to W Grand Ave, thence westerly along said Avenida to W Thomas St, thence westerly along said Street to N St Louis Ave, thence southerly along said Avenida to W Chicago Ave, thence easterly along said Avenida to Nonvisible Linear Legal/Statistical Boundary (TLID:604589569), thence easterly along said Nonvisible Linear Legal/Statistical Boundary to W Chicago Ave, thence easterly along said Avenida to N California Ave, thence southerly along said Avenida to W Grand Ave, thence easterly along said Avenida to Nonvisible Linear Legal/Statistical Boundary (TLID:111889774), thence southerly along said Nonvisible Linear Legal/Statistical Boundary to N Rockwell St, thence southerly along said Street to Chicago and North Western RR, thence easterly along said Railroad to W Lake St, thence westerly along said Street to N Talman Ave, thence easterly along said Avenida to W Madison St, thence easterly along said Street to N Damen Ave, thence northerly along said Avenida to W Chicago Ave, thence easterly along said Avenida to N Wood St, thence northerly along said Street to W Division St, thence westerly along said Street to N Rockwell St, thence northerly along said Street to W Evergreen Ave, thence westerly along said Avenida to N California Ave, thence northerly along said Avenida to North Ave, thence westerly along said Avenida to N Humboldt Blvd, thence northerly along said Boulevard to Soo Line RR, thence westerly along said Railroad to Nonvisible Linear Legal/Statistical Boundary (TLID:111759204), thence northerly along said Nonvisible Linear Legal/Statistical Boundary to Nonvisible Linear Legal/Statistical Boundary (TLID:616791393), thence westerly along said Nonvisible Linear Legal/Statistical Boundary to W Bloomingdale Ave, thence westerly along said Avenida to N Central Park Ave, thence northerly along said Avenida to Soo Line RR,

thence westerly along said Railroad to Nonvisible Linear Legal/Statistical Boundary (TLID:111758817), thence westerly along said Nonvisible Linear Legal/Statistical Boundary to W Bloomingdale Ave, thence westerly along said Avenida to N Pulaski Rd, thence southerly along said Road to the point of beginning.

Ward 27

bounded by a line described as follows: beginning at the place where W Madison St (TLID:111768605) meets Chicago River S Br, thence northerly along said Branch to Chicago Riv, thence easterly along said River to N Wells St, thence northerly along said Street to W Division St, thence westerly along said Street to Division St, thence westerly along said Street to N Sedgwick St, thence northerly along said Street to Sedgwick St, thence northerly along said Street to N Sedgwick St, thence northerly along said Street to Nonvisible Linear Legal/Statistical Boundary (TLID:604589278), thence northerly along said Nonvisible Linear Legal/Statistical Boundary to N Sedgwick St, thence northerly along said Street to W North Ave, thence westerly along said Avenida to N Larrabee St, thence northerly along said Street to W Armitage Ave, thence westerly along said Avenida to N Racine Ave, thence southerly along said Avenida to W Cortland St, thence westerly along said Street to Chicago River N Br, thence northerly along said Branch to Nonvisible Linear Legal/Statistical Boundary (TLID:111764556), thence westerly along said Nonvisible Linear Legal/Statistical Boundary to W Bloomingdale Ave, thence westerly along said Avenida to N Ashland Ave, thence southerly along said Avenida to W North Ave, thence easterly along said Avenida to I- 90, thence southerly along said Primary Road to N Noble St, thence southerly along said Street to W Division St, thence westerly along said Street to N Wood St, thence southerly along said Street to W Chicago Ave, thence westerly along said Avenida to N Damen Ave, thence southerly along said Avenida to W Washington Blvd, thence easterly along said Boulevard to N Ashland Ave, thence southerly along said Avenida to W Madison St, thence easterly along said Street to W M Adison St, thence easterly along said Street to Nonvisible Linear Legal/Statistical Boundary (TLID:630299313), thence easterly along said Nonvisible Linear Legal/Statistical Boundary to W Madison St, thence easterly along said Street to the point of beginning.

Ward 28

bounded by a line described as follows: beginning at the place where Roosevelt Rd (TLID:112201879) meets Branch of C RR, thence northerly along said Railroad to Belt Railway of Chicago, thence northerly along said Railroad Feature (Main, Spur, or Yard) to W Harrison St, thence easterly along said Street to S Kolmar Ave, thence northerly along said Avenida to W Jackson Blvd, thence westerly along said Boulevard to Branch of C RR, thence northerly along said Railroad to Chicago and North Western RR, thence northerly along said Railroad to N Pulaski Rd, thence northerly along said Road to W Division St, thence westerly along said Street to Chicago and North Western RR, thence southerly along said Railroad to Nonvisible Linear Legal/Statistical Boundary (TLID:604587153), thence easterly along said Nonvisible Linear Legal/Statistical Boundary to Chicago and North Western RR, thence southerly along said Railroad to W Chicago Ave, thence easterly along said

Avenida to Nonvisible Linear Legal/Statistical Boundary (TLID:604588860), thence westerly along said Nonvisible Linear Legal/Statistical Boundary to W Chicago Ave, thence westerly along said Avenida to N Austin Blvd, thence southerly along said Boulevard to Austin Blvd, thence southerly along said Boulevard to N Austin Blvd, thence southerly along said Boulevard to Austin Blvd, thence easterly along said Boulevard to S Austin Blvd, thence southerly along said Boulevard to Roosevelt Rd, thence easterly along said Road to the point of beginning.

Ward 29

bounded by a line described as follows: beginning at the place where N Harlem Ave (TLID:112358045) meets North Ave, thence easterly along said Avenida to W North Ave, thence easterly along said Avenida to N Central Ave, thence northerly along said Avenida to Nonvisible Linear Legal/Statistical Boundary (TLID:605266816), thence easterly along said Nonvisible Linear Legal/Statistical Boundary to Nonvisible Linear Legal/Statistical Boundary (TLID:618344051), thence northerly along said Nonvisible Linear Legal/Statistical Boundary to N Central Ave, thence northerly along said Avenida to W Belmont Ave, thence westerly along said Avenida to Soo Line RR, thence southerly along said Railroad to W Diversey Ave, thence westerly along said Avenida to N Harlem Ave, thence southerly along said Avenida to the point of beginning.

Ward 30

bounded by a line described as follows: beginning at the place where W Drummond Pl (TLID:605164237) meets N Laramie Ave, thence southerly along said Avenida to W Fullerton Ave, thence easterly along said Avenida to Chicago and North Western RR, thence southerly along said Railroad to W Belden Ave, thence easterly along said Avenida to N Pulaski Rd, thence southerly along said Road to W Fullerton Ave, thence westerly along said Avenida to Soo Line RR, thence northerly along said Railroad to W Diversey Ave, thence westerly along said Avenida to N Pulaski Rd, thence northerly along said Road to W Addison St, thence westerly along said Street to Nonvisible Linear Legal/Statistical Boundary (TLID:604589217), thence westerly along said Nonvisible Linear Legal/Statistical Boundary to W Addison St, thence westerly along said Street to N Laramie Ave, thence northerly along said Avenida to Eddy St, thence southerly along said Street to N Laramie Ave, thence southerly along said Avenida to W Belmont Ave, thence westerly along said Avenida to N Central Ave, thence southerly along said Avenida to Alley, thence easterly along said Alley to N Lockwood Ave, thence northerly along said Avenida to the point of beginning.

Ward 31

bounded by a line described as follows: beginning at the place where Soo Line RR (TLID:111889057) meets W Diversey Ave, thence easterly along said Avenida to N Central Park Ave, thence southerly along said Avenida to W Fullerton Ave, thence easterly along said Avenida to N Sacramento Ave, thence southerly along said Avenida to N Humboldt Blvd, thence southerly along said Boulevard to Nonvisible Linear Legal/Statistical Boundary (TLID:604589513), thence southerly along said Nonvisible Linear Legal/Statistical Boundary to N Humboldt Blvd, thence southerly

along said Boulevard to Soo Line RR, thence westerly along said Railroad to Nonvisible Linear Legal/Statistical Boundary (TLID:111759204), thence northerly along said Nonvisible Linear Legal/Statistical Boundary to Nonvisible Linear Legal/Statistical Boundary (TLID:616791393), thence westerly along said Nonvisible Linear Legal/Statistical Boundary to W Bloomingdale Ave, thence westerly along said Avenida to N Central Park Ave, thence northerly along said Avenida to Soo Line RR, thence westerly along said Railroad to Nonvisible Linear Legal/Statistical Boundary (TLID:111758817), thence westerly along said Nonvisible Linear Legal/Statistical Boundary to W Bloomingdale Ave, thence westerly along said Avenida to N Pulaski Rd, thence southerly along said Road to W Division St, thence westerly along said Street to Chicago and North Western RR, thence northerly along said Railroad to W Belden Ave, thence easterly along said Avenida to N Pulaski Rd, thence southerly along said Road to W Fullerton Ave, thence westerly along said Avenida to Soo Line RR, thence northerly along said Railroad to the point of beginning.

Ward 32

bounded by a line described as follows: beginning at the place where W Belmont Ave (TLID:111766727) meets N Halsted St, thence southerly along said Street to W Fullerton Ave, thence westerly along said Avenida to N Sheffield Ave, thence southerly along said Avenida to W Armitage Ave, thence westerly along said Avenida to N Racine Ave, thence southerly along said Avenida to W Cortland St, thence westerly along said Street to Chicago River N Br, thence northerly along said Branch to Nonvisible Linear Legal/Statistical Boundary (TLID:604586394), thence northerly along said Nonvisible Linear Legal/Statistical Boundary to N Oakley Ave, thence northerly along said Avenida to W Oakdale Ave, thence easterly along said Avenida to N Leavitt St, thence northerly along said Street to W Roscoe St, thence easterly along said Street to Roscoe St, thence easterly along said Street to W Roscoe St, thence easterly along said Street to N Ravenswood Ave, thence northerly along said Avenida to Nonvisible Linear Legal/Statistical Boundary (TLID:625001813), thence northerly along said Nonvisible Linear Legal/Statistical Boundary to N Ravenswood Ave, thence northerly along said Avenida to W Addison St, thence easterly along said Street to N Southport Ave, thence southerly along said Avenida to W Belmont Ave, thence easterly along said Avenida to the point of beginning.

Ward 33

bounded by a line described as follows: beginning at the place where N Pulaski Rd (TLID:111756703) meets W Irving Park Rd, thence easterly along said Road to N Central Park Ave, thence southerly along said Avenida to Nonvisible Linear Legal/Statistical Boundary (TLID:616785443), thence southerly along said Nonvisible Linear Legal/Statistical Boundary to W Addison St, thence easterly along said Street to Chicago River N Br, thence southerly along said Branch to W Lawrence Ave, thence westerly along said Avenida to N Pulaski Rd, thence northerly along said Road to the point of beginning.

Ward 34

bounded by a line described as follows: beginning at the place where W 123rd St (TLID:605514718) meets S Halsted St, thence northerly along said Street to W 115th St, thence easterly along said Street to S Stewart Ave, thence northerly along said Avenida to Nonvisible Linear Legal/Statistical Boundary (TLID:111833637), thence northerly along said Nonvisible Linear Legal/Statistical Boundary to W 111th St, thence easterly along said Street to S State St, thence northerly along said Street to E 103rd St, thence easterly along said Street to S Cottage Grove Ave, thence northerly along said Avenida to I- 94, thence easterly along said Primary Road to S Martin L King Jr Dr, thence northerly along said Drive to I- 94, thence westerly along said Primary Road to Nonvisible Linear Legal/Statistical Boundary (TLID:111859360), thence northerly along said Nonvisible Linear Legal/Statistical Boundary to Local Neighborhood Road, Rural Road, City Street (TLID:111859361), thence westerly along said Local Neighborhood Road, Rural Road, City Street to Nonvisible Linear Legal/Statistical Boundary (TLID:111859358), thence westerly along said Nonvisible Linear Legal/Statistical Boundary to Local Neighborhood Road, Rural Road, City Street (TLID:111859356), thence westerly along said Local Neighborhood Road, Rural Road, City Street to Nonvisible Linear Legal/Statistical Boundary (TLID:604589341), thence northerly along said Nonvisible Linear Legal/Statistical Boundary to S State St, thence northerly along said Street to W 95th St, thence westerly along said Street to Chicago and Western Indiana RR, thence northerly along said Railroad to W 91st St, thence westerly along said Street to S Halsted St, thence southerly along said Street to Nonvisible Linear Legal/Statistical Boundary (TLID:604588953), thence southerly along said Nonvisible Linear Legal/Statistical Boundary to S Halsted St, thence southerly along said Street to W 95th St, thence westerly along said Street to 95th St, thence westerly along said Street to W 95th St, thence westerly along said Street to Nonvisible Linear Legal/Statistical Boundary (TLID:604589135), thence westerly along said Nonvisible Linear Legal/Statistical Boundary to W 95th St, thence westerly along said Street to Penn Central RR, thence southerly along said Railroad to W 103rd St, thence easterly along said Street to S Vincennes Ave, thence southerly along said Avenida to W 107th St, thence westerly along said Street to S Church St, thence southerly along said Street to W 108th Pl, thence westerly along said Place to S Ashland Ave, thence southerly along said Avenida to W Monterey Ave, thence easterly along said Avenida to W 112th Pl, thence easterly along said Place to S Hamlet Ave, thence northerly along said Avenida to S Ashland Ave, thence southerly along said Avenida to W 123rd St, thence easterly along said Street to the point of beginning.

Ward 35

bounded by a line described as follows: beginning at the place where N Pulaski Rd (TLID:111758573) meets W Diversey Ave, thence easterly along said Avenida to N Central Park Ave, thence southerly along said Avenida to W Fullerton Ave, thence easterly along said Avenida to Chicago River N Br, thence easterly along said Branch to W Addison St, thence westerly along said Street to Nonvisible Linear Legal/Statistical Boundary (TLID:616785443), thence northerly along said Nonvisible Linear Legal/Statistical Boundary to N Central Park Ave, thence

northerly along said Avenida to W Irving Park Rd, thence westerly along said Road to N Pulaski Rd, thence southerly along said Road to the point of beginning.

Ward 36

bounded by a line described as follows: beginning at the place where Nonvisible Linear Legal/Statistical Boundary (TLID:112392931) meets Nonvisible Linear Legal/Statistical Boundary (TLID:112386473), thence northerly along said Nonvisible Linear Legal/Statistical Boundary to W Touhy Ave, thence westerly along said Avenida to Property/Parcel Line(Including PLSS) (TLID:111722038), thence southerly along said Property/Parcel Line(Including PLSS) to Nonvisible Linear Legal/Statistical Boundary (TLID:111866175), thence southerly along said Nonvisible Linear Legal/Statistical Boundary to Nonvisible Linear Legal/Statistical Boundary (TLID:111866176), thence westerly along said Nonvisible Linear Legal/Statistical Boundary to Property/Parcel Line(Including PLSS) (TLID:111866173), thence westerly along said Property/Parcel Line(Including PLSS) to Elmhurst Rd, thence southerly along said Road to Property/Parcel Line(Including PLSS) (TLID:624715339), thence easterly along said Property/Parcel Line(Including PLSS) to Nonvisible Linear Legal/Statistical Boundary (TLID:624715350), thence southerly along said Nonvisible Linear Legal/Statistical Boundary to Chicago and North Western RR, thence southerly along said Railroad to Nonvisible Linear Legal/Statistical Boundary (TLID:111721719), thence westerly along said Nonvisible Linear Legal/Statistical Boundary to York Rd, thence southerly along said Road to N York Rd, thence southerly along said Road to Nonvisible Linear Legal/Statistical Boundary (TLID:112543767), thence easterly along said Nonvisible Linear Legal/Statistical Boundary to Property/Parcel Line(Including PLSS) (TLID:112711254), thence easterly along said Property/Parcel Line(Including PLSS) to Nonvisible Linear Legal/Statistical Boundary (TLID:112543763), thence southerly along said Nonvisible Linear Legal/Statistical Boundary to Local Neighborhood Road, Rural Road, City Street (TLID:112543764), thence northerly along said Local Neighborhood Road, Rural Road, City Street to Nonvisible Linear Legal/Statistical Boundary (TLID:112543765), thence easterly along said Nonvisible Linear Legal/Statistical Boundary to Hillside Dr, thence easterly along said Drive to Property/Parcel Line(Including PLSS) (TLID:112722678), thence easterly along said Property/Parcel Line(Including PLSS) to Property/Parcel Line(Including PLSS) (TLID:112711280), thence southerly along said Property/Parcel Line(Including PLSS) to E Irving Park Rd, thence easterly along said Road to State Rte 19, thence easterly along said Secondary Road to Property/Parcel Line(Including PLSS) (TLID:112711321), thence southerly along said Property/Parcel Line(Including PLSS) to Soo Line RR, thence easterly along said Railroad to Property/Parcel Line(Including PLSS) (TLID:112711357), thence northerly along said Property/Parcel Line(Including PLSS) to State Rte 19, thence easterly along said Secondary Road to Irving Park Rd, thence easterly along said Road to Property/Parcel Line(Including PLSS) (TLID:111724495), thence southerly along said Property/Parcel Line(Including PLSS) to Nonvisible Linear Legal/Statistical Boundary (TLID:616085818), thence easterly along said Nonvisible Linear Legal/Statistical Boundary to Irving Park Rd, thence easterly along said Road

to Property/Parcel Line(Including PLSS) (TLID:112386505), thence easterly along said Property/Parcel Line(Including PLSS) to Seymour Ave, thence easterly along said Avenida to Melrose Ave, thence northerly along said Avenida to Property/Parcel Line(Including PLSS) (TLID:616041130), thence northerly along said Property/Parcel Line(Including PLSS) to Nonvisible Linear Legal/Statistical Boundary (TLID:605269152), thence easterly along said Nonvisible Linear Legal/Statistical Boundary to Property/Parcel Line(Including PLSS) (TLID:111724947), thence easterly along said Property/Parcel Line(Including PLSS) to Irving Park Rd, thence easterly along said Road to Property/Parcel Line(Including PLSS) (TLID:111725375), thence easterly along said Property/Parcel Line(Including PLSS) to Property/Parcel Line(Including PLSS) (TLID:111725135), thence northerly along said Property/Parcel Line(Including PLSS) to Nonvisible Linear Legal/Statistical Boundary (TLID:605002340), thence northerly along said Nonvisible Linear Legal/Statistical Boundary to Nonvisible Linear Legal/Statistical Boundary (TLID:111725103), thence easterly along said Nonvisible Linear Legal/Statistical Boundary to Property/Parcel Line(Including PLSS) (TLID:605273348), thence easterly along said Property/Parcel Line(Including PLSS) to Foster Ave, thence easterly along said Avenida to Nonvisible Linear Legal/Statistical Boundary (TLID:112359492), thence easterly along said Nonvisible Linear Legal/Statistical Boundary to Foster Ave, thence easterly along said Avenida to Nonvisible Linear Legal/Statistical Boundary (TLID:111725265), thence easterly along said Nonvisible Linear Legal/Statistical Boundary to Des Plaines Riv, thence southerly along said River to Property/Parcel Line(Including PLSS) (TLID:605285766), thence easterly along said Property/Parcel Line(Including PLSS) to Nonvisible Linear Legal/Statistical Boundary (TLID:624716387), thence easterly along said Nonvisible Linear Legal/Statistical Boundary to Nonvisible Linear Legal/Statistical Boundary (TLID:629480153), thence easterly along said Nonvisible Linear Legal/Statistical Boundary to Property/Parcel Line(Including PLSS) (TLID:624716388), thence southerly along said Property/Parcel Line(Including PLSS) to Property/Parcel Line(Including PLSS) (TLID:629480134), thence westerly along said Property/Parcel Line(Including PLSS) to Des Plaines Riv, thence southerly along said River to W Belmont Ave, thence easterly along said Avenida to Nonvisible Linear Legal/Statistical Boundary (TLID:604590292), thence easterly along said Nonvisible Linear Legal/Statistical Boundary to W Belmont Ave, thence easterly along said Avenida to Nonvisible Linear Legal/Statistical Boundary (TLID:604589242), thence easterly along said Nonvisible Linear Legal/Statistical Boundary to W Belmont Ave, thence easterly along said Avenida to N 76th Ave, thence southerly along said Avenida to W Wellington Ave, thence easterly along said Avenida to Nonvisible Linear Legal/Statistical Boundary (TLID:604589284), thence southerly along said Nonvisible Linear Legal/Statistical Boundary to N Harlem Ave, thence southerly along said Avenida to W Diversey Ave, thence easterly along said Avenida to Soo Line RR, thence northerly along said Railroad to W Belmont Ave, thence westerly along said Avenida to N Austin Ave, thence southerly along said Avenida to W Addison St, thence westerly along said Street to N Narragansett Ave, thence northerly along said Avenida to W Irving Park Rd, thence westerly along said Road to N Pioneer Ave, thence northerly along said Avenida to N Thatcher Ave,

thence northerly along said Avenida to W Montrose Ave, thence westerly along said Avenida to N Pueblo Ave, thence northerly along said Avenida to W Lawrence Ave, thence westerly along said Avenida to N East River Rd, thence northerly along said Road to Nonvisible Linear Legal/Statistical Boundary (TLID:111851310), thence easterly along said Nonvisible Linear Legal/Statistical Boundary to Nonvisible Linear Legal/Statistical Boundary (TLID:111746011), thence northerly along said Nonvisible Linear Legal/Statistical Boundary to W Argyle St, thence easterly along said Street to N Pueblo Ave, thence northerly along said Avenida to Nonvisible Linear Legal/Statistical Boundary (TLID:111746069), thence westerly along said Nonvisible Linear Legal/Statistical Boundary to W Foster Ave, thence westerly along said Avenida to N Delphia Ave, thence northerly along said Avenida to Nonvisible Linear Legal/Statistical Boundary (TLID:111746001), thence easterly along said Nonvisible Linear Legal/Statistical Boundary to N Pueblo Ave, thence northerly along said Avenida to Higgins Rd, thence westerly along said Road to Des Plaines Riv, thence northerly along said River to Nonvisible Linear Legal/Statistical Boundary (TLID:111725261), thence westerly along said Nonvisible Linear Legal/Statistical Boundary to Property/Parcel Line(Including PLSS) (TLID:111725260), thence westerly along said Property/Parcel Line(Including PLSS) to Property/Parcel Line(Including PLSS) (TLID:112364011), thence westerly along said Property/Parcel Line(Including PLSS) to Property/Parcel Line(Including PLSS) (TLID:112364005), thence westerly along said Property/Parcel Line(Including PLSS) to Property/Parcel Line(Including PLSS) (TLID:112364006), thence northerly along said Property/Parcel Line(Including PLSS) to Property/Parcel Line(Including PLSS) (TLID:111866956), thence westerly along said Property/Parcel Line(Including PLSS) to Nonvisible Linear Legal/Statistical Boundary (TLID:111866955), thence westerly along said Nonvisible Linear Legal/Statistical Boundary to Property/Parcel Line(Including PLSS) (TLID:111866953), thence westerly along said Property/Parcel Line(Including PLSS) to W Farragut Ave, thence westerly along said Avenida to Property/Parcel Line(Including PLSS) (TLID:111725129), thence westerly along said Property/Parcel Line(Including PLSS) to Property/Parcel Line(Including PLSS) (TLID:618888173), thence northerly along said Property/Parcel Line(Including PLSS) to Soo Line RR, thence northerly along said Railroad to Nonvisible Linear Legal/Statistical Boundary (TLID:624715071), thence northerly along said Nonvisible Linear Legal/Statistical Boundary to Nonvisible Linear Legal/Statistical Boundary (TLID:624715072), thence northerly along said Nonvisible Linear Legal/Statistical Boundary to Property/Parcel Line(Including PLSS) (TLID:616791345), thence northerly along said Property/Parcel Line(Including PLSS) to Property/Parcel Line(Including PLSS) (TLID:111724225), thence westerly along said Property/Parcel Line(Including PLSS) to Mannheim Rd, thence northerly along said Road to W Higgins Rd, thence westerly along said Road to Nonvisible Linear Legal/Statistical Boundary (TLID:616796693), thence westerly along said Nonvisible Linear Legal/Statistical Boundary to Nonvisible Linear Legal/Statistical Boundary (TLID:616797997), thence northerly along said Nonvisible Linear Legal/Statistical Boundary to Nonvisible Linear Legal/Statistical Boundary (TLID:624715574), thence easterly along said Nonvisible Linear Legal/Statistical

Boundary to Lee St, thence northerly along said Street to Nonvisible Linear Legal/Statistical Boundary (TLID:634753150), thence easterly along said Nonvisible Linear Legal/Statistical Boundary to NW Tlwy, thence westerly along said Local Neighborhood Road, Rural Road, City Street to Nonvisible Linear Legal/Statistical Boundary (TLID:634752424), thence northerly along said Nonvisible Linear Legal/Statistical Boundary to I- 90, thence westerly along said Local Neighborhood Road, Rural Road, City Street to E Touhy Ave, thence westerly along said Avenida to Nonvisible Linear Legal/Statistical Boundary (TLID:634752302), thence westerly along said Nonvisible Linear Legal/Statistical Boundary to Nonvisible Linear Legal/Statistical Boundary (TLID:634752243), thence southerly along said Nonvisible Linear Legal/Statistical Boundary to Nonvisible Linear Legal/Statistical Boundary (TLID:634752238), thence westerly along said Nonvisible Linear Legal/Statistical Boundary to Property/Parcel Line(Including PLSS) (TLID:111723635), thence westerly along said Property/Parcel Line(Including PLSS) to E Touhy Ave, thence westerly along said Avenida to Nonvisible Linear Legal/Statistical Boundary (TLID:624715701), thence southerly along said Nonvisible Linear Legal/Statistical Boundary to Nonvisible Linear Legal/Statistical Boundary (TLID:624715720), thence westerly along said Nonvisible Linear Legal/Statistical Boundary to Nonvisible Linear Legal/Statistical Boundary (TLID:629480532), thence southerly along said Nonvisible Linear Legal/Statistical Boundary to Old Higgins Rd, thence westerly along said Road to Nonvisible Linear Legal/Statistical Boundary (TLID:112392928), thence northerly along said Nonvisible Linear Legal/Statistical Boundary to the point of beginning.

Ward 37

bounded by a line described as follows: beginning at the place where W Chicago Ave (TLID:111758336) meets Chicago and North Western RR, thence southerly along said Railroad to Nonvisible Linear Legal/Statistical Boundary (TLID:604587153), thence westerly along said Nonvisible Linear Legal/Statistical Boundary to Chicago and North Western RR, thence northerly along said Railroad to W Fullerton Ave, thence easterly along said Avenida to N Laramie Ave, thence northerly along said Avenida to W Drummond Pl, thence westerly along said Place to N Lockwood Ave, thence southerly along said Avenida to Alley, thence westerly along said Alley to N Central Ave, thence southerly along said Avenida to Nonvisible Linear Legal/Statistical Boundary (TLID:618344051), thence southerly along said Nonvisible Linear Legal/Statistical Boundary to Nonvisible Linear Legal/Statistical Boundary (TLID:618344050), thence southerly along said Nonvisible Linear Legal/Statistical Boundary to N Central Ave, thence southerly along said Avenida to W North Ave, thence westerly along said Avenida to N Austin Blvd, thence southerly along said Boulevard to W Chicago Ave, thence easterly along said Avenida to Nonvisible Linear Legal/Statistical Boundary (TLID:604588860), thence easterly along said Nonvisible Linear Legal/Statistical Boundary to W Chicago Ave, thence easterly along said Avenida to the point of beginning.

Ward 38

bounded by a line described as follows: beginning at the place where W Addison St (TLID:111751513) meets N Austin Ave, thence southerly along said Avenida to W Belmont Ave, thence easterly along said Avenida to N Laramie Ave, thence southerly along said Avenida to Eddy St, thence northerly along said Street to N Laramie Ave, thence northerly along said Avenida to W Addison St, thence easterly along said Street to Nonvisible Linear Legal/Statistical Boundary (TLID:604589217), thence easterly along said Nonvisible Linear Legal/Statistical Boundary to W Addison St, thence easterly along said Street to N Pulaski Rd, thence northerly along said Road to W Montrose Ave, thence westerly along said Avenida to N Elston Ave, thence westerly along said Avenida to W Leland Ave, thence westerly along said Avenida to N Kostner Ave, thence southerly along said Avenida to W Montrose Ave, thence westerly along said Avenida to Chicago and North Western RR, thence westerly along said Railroad to Nonvisible Linear Legal/Statistical Boundary (TLID:604587111), thence northerly along said Nonvisible Linear Legal/Statistical Boundary to N Cicero Ave, thence easterly along said Avenida to W Lawrence Ave, thence westerly along said Avenida to Nonvisible Linear Legal/Statistical Boundary (TLID:604588932), thence westerly along said Nonvisible Linear Legal/Statistical Boundary to W Lawrence Ave, thence westerly along said Avenida to Nonvisible Linear Legal/Statistical Boundary (TLID:604589877), thence westerly along said Nonvisible Linear Legal/Statistical Boundary to W Lawrence Ave, thence westerly along said Avenida to N Central Ave, thence southerly along said Avenida to Nonvisible Linear Legal/Statistical Boundary (TLID:604588409), thence southerly along said Nonvisible Linear Legal/Statistical Boundary to N Central Ave, thence southerly along said Avenida to W Irving Park Rd, thence westerly along said Road to N Narragansett Ave, thence northerly along said Avenida to the point of beginning.

Ward 39

bounded by a line described as follows: beginning at the place where W Devon Ave (TLID:112375973) meets Nonvisible Linear Legal/Statistical Boundary (TLID:604589375), thence easterly along said Nonvisible Linear Legal/Statistical Boundary to W Devon Ave, thence easterly along said Avenida to North Shore Chnnl, thence southerly along said Channel to Chicago River N Br, thence southerly along said Branch to W Lawrence Ave, thence easterly along said Avenida to N Pulaski Rd, thence northerly along said Road to W Montrose Ave, thence westerly along said Avenida to N Elston Ave, thence westerly along said Avenida to W Leland Ave, thence westerly along said Avenida to N Kostner Ave, thence southerly along said Avenida to W Montrose Ave, thence westerly along said Avenida to Chicago and North Western RR, thence westerly along said Railroad to Nonvisible Linear Legal/Statistical Boundary (TLID:604587111), thence northerly along said Nonvisible Linear Legal/Statistical Boundary to N Cicero Ave, thence easterly along said Avenida to W Devon Ave, thence westerly along said Avenida to the point of beginning.

Ward 40

bounded by a line described as follows: beginning at the place where W Devon Ave (TLID:111745403) meets Nonvisible Linear Legal/Statistical Boundary (TLID:604589622), thence easterly along said Nonvisible Linear Legal/Statistical Boundary to W Devon Ave, thence easterly along said Avenida to N Clark St, thence southerly along said Street to Nonvisible Linear Legal/Statistical Boundary (TLID:604589024), thence southerly along said Nonvisible Linear Legal/Statistical Boundary to N Clark St, thence southerly along said Street to W Foster Ave, thence easterly along said Avenida to Property/Parcel Line(Including PLSS) (TLID:111891691), thence westerly along said Property/Parcel Line(Including PLSS) to N Leavitt St, thence southerly along said Street to W Argyle St, thence easterly along said Street to Alley, thence southerly along said Alley to N Hamilton Ave, thence southerly along said Avenida to W Lawrence Ave, thence westerly along said Avenida to N Western Ave, thence southerly along said Avenida to W Wilson Ave, thence westerly along said Avenida to Chicago River N Br, thence northerly along said Branch to North Shore Chnnl, thence northerly along said Channel to W Peterson Ave, thence westerly along said Avenida to N Western Ave, thence northerly along said Avenida to W Devon Ave, thence easterly along said Avenida to the point of beginning.

Ward 41

bounded by a line described as follows: beginning at the place where N Oriole Ave (TLID:111876704) meets Nonvisible Linear Legal/Statistical Boundary (TLID:624556590), thence westerly along said Nonvisible Linear Legal/Statistical Boundary to Overhill Ave, thence northerly along said Avenida to W Foster Ave, thence westerly along said Avenida to Nonvisible Linear Legal/Statistical Boundary (TLID:604589854), thence westerly along said Nonvisible Linear Legal/Statistical Boundary to W Foster Ave, thence westerly along said Avenida to N Canfield Ave, thence southerly along said Avenida to Nonvisible Linear Legal/Statistical Boundary (TLID:111746594), thence westerly along said Nonvisible Linear Legal/Statistical Boundary to W Foster Ave, thence westerly along said Avenida to Nonvisible Linear Legal/Statistical Boundary (TLID:111890422), thence northerly along said Nonvisible Linear Legal/Statistical Boundary to Plainfield Ave, thence northerly along said Avenida to Nonvisible Linear Legal/Statistical Boundary (TLID:111746086), thence westerly along said Nonvisible Linear Legal/Statistical Boundary to N Pueblo Ave, thence northerly along said Avenida to Nonvisible Linear Legal/Statistical Boundary (TLID:624215342), thence easterly along said Nonvisible Linear Legal/Statistical Boundary to Nonvisible Linear Legal/Statistical Boundary (TLID:624215329), thence northerly along said Nonvisible Linear Legal/Statistical Boundary to Prospect Ave, thence northerly along said Avenida to Nonvisible Linear Legal/Statistical Boundary (TLID:111746463), thence easterly along said Nonvisible Linear Legal/Statistical Boundary to W Gregory St, thence easterly along said Street to Nonvisible Linear Legal/Statistical Boundary (TLID:111841424), thence southerly along said Nonvisible Linear Legal/Statistical Boundary to Nonvisible Linear Legal/Statistical Boundary (TLID:111746480), thence easterly along said Nonvisible Linear Legal/Statistical Boundary to Redwood Dr, thence southerly along said Drive to Nonvisible Linear Legal/Statistical Boundary (TLID:111841425),

thence westerly along said Nonvisible Linear Legal/Statistical Boundary to Nonvisible Linear Legal/Statistical Boundary (TLID:111746482), thence southerly along said Nonvisible Linear Legal/Statistical Boundary to Nonvisible Linear Legal/Statistical Boundary (TLID:111866193), thence southerly along said Nonvisible Linear Legal/Statistical Boundary to Catherine Ave, thence westerly along said Avenida to Nonvisible Linear Legal/Statistical Boundary (TLID:111746515), thence westerly along said Nonvisible Linear Legal/Statistical Boundary to Plainfield Ave, thence southerly along said Avenida to Nonvisible Linear Legal/Statistical Boundary (TLID:111850260), thence easterly along said Nonvisible Linear Legal/Statistical Boundary to N Canfield Ave, thence northerly along said Avenida to W Seminole St, thence easterly along said Street to Nonvisible Linear Legal/Statistical Boundary (TLID:624714041), thence southerly along said Nonvisible Linear Legal/Statistical Boundary to Redwood Dr, thence northerly along said Drive to W Seminole St, thence westerly along said Street to Prospect Ave, thence southerly along said Avenida to Nonvisible Linear Legal/Statistical Boundary (TLID:624713989), thence westerly along said Nonvisible Linear Legal/Statistical Boundary to W Bryn Mawr Ave, thence westerly along said Avenida to Fairview Ave, thence southerly along said Avenida to Nonvisible Linear Legal/Statistical Boundary (TLID:624215347), thence westerly along said Nonvisible Linear Legal/Statistical Boundary to N Pueblo Ave, thence northerly along said Avenida to W Higgins Rd, thence westerly along said Road to N Canfield Ave, thence northerly along said Avenida to Canfield Rd, thence northerly along said Road to Nonvisible Linear Legal/Statistical Boundary (TLID:604588868), thence northerly along said Nonvisible Linear Legal/Statistical Boundary to Canfield Rd, thence northerly along said Road to N Ozanam Ave, thence northerly along said Avenida to Canfield Rd, thence northerly along said Road to N Ozanam Ave, thence northerly along said Avenida to Nonvisible Linear Legal/Statistical Boundary (TLID:618773473), thence northerly along said Nonvisible Linear Legal/Statistical Boundary to N Northwest Hwy, thence westerly along said Highway to Nonvisible Linear Legal/Statistical Boundary (TLID:624714100), thence easterly along said Nonvisible Linear Legal/Statistical Boundary to Alley, thence westerly along said Alley to Nonvisible Linear Legal/Statistical Boundary (TLID:624714118), thence easterly along said Nonvisible Linear Legal/Statistical Boundary to N Owen Ave, thence westerly along said Avenida to Nonvisible Linear Legal/Statistical Boundary (TLID:618773927), thence northerly along said Nonvisible Linear Legal/Statistical Boundary to N Ozanam Ave, thence northerly along said Avenida to Touhy Ave, thence easterly along said Avenida to W Touhy Ave, thence easterly along said Avenida to Nonvisible Linear Legal/Statistical Boundary (TLID:618938167), thence northerly along said Nonvisible Linear Legal/Statistical Boundary to Nonvisible Linear Legal/Statistical Boundary (TLID:618768249), thence northerly along said Nonvisible Linear Legal/Statistical Boundary to Nonvisible Linear Legal/Statistical Boundary (TLID:624714192), thence westerly along said Nonvisible Linear Legal/Statistical Boundary to Nonvisible Linear Legal/Statistical Boundary (TLID:624714500), thence northerly along said Nonvisible Linear Legal/Statistical Boundary to W Howard St, thence easterly along said Street to Nonvisible Linear Legal/Statistical Boundary (TLID:604589573), thence easterly along said Nonvisible

Linear Legal/Statistical Boundary to W Howard St, thence easterly along said Street to Cty Hwy 43, thence southerly along said Secondary Road to N Harlem Ave, thence southerly along said Avenida to Nonvisible Linear Legal/Statistical Boundary (TLID:624420147), thence easterly along said Nonvisible Linear Legal/Statistical Boundary to N Neva Ave, thence easterly along said Avenida to W Albion Ave, thence easterly along said Avenida to Nonvisible Linear Legal/Statistical Boundary (TLID:624420135), thence easterly along said Nonvisible Linear Legal/Statistical Boundary to N Newark Ave, thence southerly along said Avenida to W Hayes Ave, thence easterly along said Avenida to N Newcastle Ave, thence northerly along said Avenida to W Albion Ave, thence easterly along said Avenida to N Milwaukee Ave, thence southerly along said Avenida to Chicago River N Br, thence easterly along said Branch to Property/Parcel Line(Including PLSS) (TLID:605282526), thence easterly along said Property/Parcel Line(Including PLSS) to N Caldwell Ave, thence easterly along said Avenida to W Touhy Ave, thence westerly along said Avenida to Nonvisible Linear Legal/Statistical Boundary (TLID:112376018), thence northerly along said Nonvisible Linear Legal/Statistical Boundary to Nonvisible Linear Legal/Statistical Boundary (TLID:112376017), thence easterly along said Nonvisible Linear Legal/Statistical Boundary to Nonvisible Linear Legal/Statistical Boundary (TLID:112358230), thence southerly along said Nonvisible Linear Legal/Statistical Boundary to W Touhy Ave, thence easterly along said Avenida to N Lehigh Ave, thence southerly along said Avenida to Nonvisible Linear Legal/Statistical Boundary (TLID:111866198), thence easterly along said Nonvisible Linear Legal/Statistical Boundary to Canadian Pacific RR, thence southerly along said Railroad to Chicago River N Br, thence easterly along said Branch to W Devon Ave, thence westerly along said Avenida to N Melvina Ave, thence southerly along said Avenida to Nonvisible Linear Legal/Statistical Boundary (TLID:111736400), thence easterly along said Nonvisible Linear Legal/Statistical Boundary to N Indian Rd, thence easterly along said Road to N Austin Ave, thence southerly along said Avenida to W Bryn Mawr Ave, thence westerly along said Avenida to Nonvisible Linear Legal/Statistical Boundary (TLID:604590049), thence westerly along said Nonvisible Linear Legal/Statistical Boundary to W Bryn Mawr Ave, thence westerly along said Avenida to N Nagle Ave, thence southerly along said Avenida to Nonvisible Linear Legal/Statistical Boundary (TLID:605634995), thence westerly along said Nonvisible Linear Legal/Statistical Boundary to Alley, thence westerly along said Alley to Nonvisible Linear Legal/Statistical Boundary (TLID:624331286), thence westerly along said Nonvisible Linear Legal/Statistical Boundary to Alley (TLID:618050374), thence westerly along said Alley to Alley, thence westerly along said Alley to Alley (TLID:618050371), thence westerly along said Alley to Nonvisible Linear Legal/Statistical Boundary (TLID:624331247), thence westerly along said Nonvisible Linear Legal/Statistical Boundary to Alley, thence westerly along said Alley to Nonvisible Linear Legal/Statistical Boundary (TLID:624331276), thence westerly along said Nonvisible Linear Legal/Statistical Boundary to N Nordica Ave, thence southerly along said Avenida to W Gunnison St, thence westerly along said Street to N Harlem Ave, thence northerly along said Avenida to W Foster Ave, thence westerly along said Avenida to N Oriole Ave, thence southerly along said Avenida to the point of beginning.

Ward 42

bounded by a line described as follows: beginning at the place where Perennial Shoreline (TLID:631738186) meets Perennial Shoreline (TLID:631738163), thence northerly along said Perennial Shoreline to Perennial Shoreline (TLID:111889107), thence westerly along said Perennial Shoreline to Perennial Shoreline (TLID:111889114), thence easterly along said Perennial Shoreline to Perennial Shoreline (TLID:631738168), thence easterly along said Perennial Shoreline to Perennial Shoreline (TLID:111890867), thence northerly along said Perennial Shoreline to Perennial Shoreline (TLID:111890868), thence easterly along said Perennial Shoreline to Nonvisible Linear Legal/Statistical Boundary (TLID:605274581), thence westerly along said Nonvisible Linear Legal/Statistical Boundary to E Walton St, thence westerly along said Street to N Michigan Ave, thence northerly along said Avenida to N Lake Shore Dr, thence northerly along said Drive to E Bellevue Pl, thence westerly along said Place to N State St, thence northerly along said Street to W Division St, thence westerly along said Street to N Wells St, thence southerly along said Street to Chicago Riv, thence easterly along said River to N State St, thence southerly along said Street to E Madison St, thence easterly along said Street to Nonvisible Linear Legal/Statistical Boundary (TLID:604587036), thence easterly along said Nonvisible Linear Legal/Statistical Boundary to S Michigan Ave, thence southerly along said Avenida to E Monroe St, thence easterly along said Street to Nonvisible Linear Legal/Statistical Boundary (TLID:112051009), thence easterly along said Nonvisible Linear Legal/Statistical Boundary to Perennial Shoreline (TLID:112051007), thence westerly along said Perennial Shoreline to Perennial Shoreline (TLID:112376164), thence easterly along said Perennial Shoreline to the point of beginning.

Ward 43

bounded by a line described as follows: beginning at the place where N Sedgwick St (TLID:111890323) meets Nonvisible Linear Legal/Statistical Boundary (TLID:604589278), thence southerly along said Nonvisible Linear Legal/Statistical Boundary to N Sedgwick St, thence southerly along said Street to Sedgwick St, thence southerly along said Street to N Sedgwick St, thence southerly along said Street to Division St, thence easterly along said Street to W Division St, thence easterly along said Street to N State St, thence southerly along said Street to E Bellevue Pl, thence easterly along said Place to N Lake Shore Dr, thence southerly along said Drive to N Michigan Ave, thence southerly along said Avenida to E Walton St, thence easterly along said Street to Nonvisible Linear Legal/Statistical Boundary (TLID:111768973), thence easterly along said Nonvisible Linear Legal/Statistical Boundary to Perennial Shoreline (TLID:613721133), thence northerly along said Perennial Shoreline to Nonvisible Linear Legal/Statistical Boundary (TLID:605830507), thence westerly along said Nonvisible Linear Legal/Statistical Boundary to Perennial Shoreline (TLID:111877639), thence westerly along said Perennial Shoreline to Nonvisible Linear Legal/Statistical Boundary (TLID:605830872), thence westerly along said Nonvisible Linear Legal/Statistical Boundary to W Diversey Ave, thence westerly along said Avenida to N Halsted St,

thence southerly along said Street to W Fullerton Ave, thence westerly along said Avenida to N Sheffield Ave, thence southerly along said Avenida to W Armitage Ave, thence easterly along said Avenida to N Larrabee St, thence southerly along said Street to W North Ave, thence westerly along said Avenida to N Sedgwick St, thence southerly along said Street to the point of beginning.

Ward 44

bounded by a line described as follows: beginning at the place where W Belmont Ave (TLID:111766727) meets N Halsted St, thence southerly along said Street to W Diversey Ave, thence easterly along said Avenida to Nonvisible Linear Legal/Statistical Boundary (TLID:605830873), thence easterly along said Nonvisible Linear Legal/Statistical Boundary to Perennial Shoreline (TLID:111877639), thence easterly along said Perennial Shoreline to Nonvisible Linear Legal/Statistical Boundary (TLID:111766950), thence easterly along said Nonvisible Linear Legal/Statistical Boundary to Perennial Shoreline (TLID:111877641), thence easterly along said Perennial Shoreline to Perennial Shoreline (TLID:111766943), thence northerly along said Perennial Shoreline to Nonvisible Linear Legal/Statistical Boundary (TLID:111766951), thence northerly along said Nonvisible Linear Legal/Statistical Boundary to Perennial Shoreline (TLID:634247492), thence easterly along said Perennial Shoreline to Perennial Shoreline (TLID:634247493), thence northerly along said Perennial Shoreline to Perennial Shoreline (TLID:630009357), thence northerly along said Perennial Shoreline to Nonvisible Linear Legal/Statistical Boundary (TLID:111766866), thence westerly along said Nonvisible Linear Legal/Statistical Boundary to W Cornelia Ave, thence westerly along said Avenida to N Pine Grove Ave, thence northerly along said Avenida to W Addison St, thence westerly along said Street to N Halsted St, thence southerly along said Street to N Broadway St, thence northerly along said Street to N Clarendon Ave, thence northerly along said Avenida to W Irving Park Rd, thence westerly along said Road to N Ashland Ave, thence northerly along said Avenida to W Addison St, thence easterly along said Street to N Southport Ave, thence southerly along said Avenida to W Belmont Ave, thence easterly along said Avenida to the point of beginning.

Ward 45

bounded by a line described as follows: beginning at the place where W Montrose Ave (TLID:111750280) meets N Narragansett Ave, thence northerly along said Avenida to Nonvisible Linear Legal/Statistical Boundary (TLID:624214202), thence northerly along said Nonvisible Linear Legal/Statistical Boundary to N Narragansett Ave, thence northerly along said Avenida to W Gunnison St, thence westerly along said Street to N Nagle Ave, thence northerly along said Avenida to W Bryn Mawr Ave, thence easterly along said Avenida to Nonvisible Linear Legal/Statistical Boundary (TLID:604590049), thence easterly along said Nonvisible Linear Legal/Statistical Boundary to W Bryn Mawr Ave, thence easterly along said Avenida to N Austin Ave, thence northerly along said Avenida to N Indian Rd, thence westerly along said Road to Nonvisible Linear Legal/Statistical Boundary (TLID:604586484), thence westerly along said Nonvisible Linear Legal/Statistical

Boundary to N Melvina Ave, thence northerly along said Avenida to W Devon Ave, thence easterly along said Avenida to Chicago River N Br, thence easterly along said Branch to Canadian Pacific RR, thence southerly along said Railroad to N Ionia Ave, thence westerly along said Avenida to N Waukesha Ave, thence northerly along said Avenida to Alley, thence westerly along said Alley to Nonvisible Linear Legal/Statistical Boundary (TLID:605190759), thence westerly along said Nonvisible Linear Legal/Statistical Boundary to Nonvisible Linear Legal/Statistical Boundary (TLID:624714962), thence northerly along said Nonvisible Linear Legal/Statistical Boundary to Local Neighborhood Road, Rural Road, City Street (TLID:112377957), thence easterly along said Local Neighborhood Road, Rural Road, City Street to Carpenter Rd, thence southerly along said Road to N Central Ave, thence southerly along said Avenida to N Ionia Ave, thence easterly along said Avenida to Nonvisible Linear Legal/Statistical Boundary (TLID:624714234), thence easterly along said Nonvisible Linear Legal/Statistical Boundary to W Devon Ave, thence easterly along said Avenida to N Cicero Ave, thence southerly along said Avenida to W Lawrence Ave, thence easterly along said Avenida to Nonvisible Linear Legal/Statistical Boundary (TLID:604588932), thence westerly along said Nonvisible Linear Legal/Statistical Boundary to W Lawrence Ave, thence westerly along said Avenida to Nonvisible Linear Legal/Statistical Boundary (TLID:604589877), thence westerly along said Nonvisible Linear Legal/Statistical Boundary to W Lawrence Ave, thence westerly along said Avenida to N Central Ave, thence southerly along said Avenida to Nonvisible Linear Legal/Statistical Boundary (TLID:604588409), thence southerly along said Nonvisible Linear Legal/Statistical Boundary to N Central Ave, thence southerly along said Avenida to W Irving Park Rd, thence westerly along said Road to N Harlem Ave, thence northerly along said Avenida to W Forest Preserve Ave, thence easterly along said Avenida to W Montrose Ave, thence easterly along said Avenida to the point of beginning.

Ward 46

bounded by a line described as follows: beginning at the place where N Clark St (TLID:605002618) meets W Irving Park Rd, thence easterly along said Road to N Clarendon Ave, thence southerly along said Avenida to N Broadway St, thence southerly along said Street to N Halsted St, thence southerly along said Street to W Addison St, thence easterly along said Street to N Pine Grove Ave, thence southerly along said Avenida to W Cornelia Ave, thence easterly along said Avenida to Nonvisible Linear Legal/Statistical Boundary (TLID:111891836), thence easterly along said Nonvisible Linear Legal/Statistical Boundary to Perennial Shoreline (TLID:111845222), thence northerly along said Perennial Shoreline to Perennial Shoreline (TLID:631738253), thence easterly along said Perennial Shoreline to Nonvisible Linear Legal/Statistical Boundary (TLID:111840994), thence westerly along said Nonvisible Linear Legal/Statistical Boundary to W Lawrence Ave, thence westerly along said Avenida to N Sheridan Rd, thence northerly along said Road to W Foster Ave, thence westerly along said Avenida to N Clark St, thence northerly along said Street to Clark St, thence southerly along said Street to N Clark St, thence southerly along said Street to the point of beginning.

Ward 47

bounded by a line described as follows: beginning at the place where N Clark St (TLID:605002618) meets W Irving Park Rd, thence easterly along said Road to N Ashland Ave, thence southerly along said Avenida to W Addison St, thence westerly along said Street to N Ravenswood Ave, thence southerly along said Avenida to Nonvisible Linear Legal/Statistical Boundary (TLID:625001813), thence southerly along said Nonvisible Linear Legal/Statistical Boundary to N Ravenswood Ave, thence southerly along said Avenida to W Roscoe St, thence westerly along said Street to Roscoe St, thence westerly along said Street to W Roscoe St, thence westerly along said Street to N Leavitt St, thence southerly along said Street to W Oakdale Ave, thence westerly along said Avenida to N Oakley Ave, thence southerly along said Avenida to Nonvisible Linear Legal/Statistical Boundary (TLID:604586394), thence southerly along said Nonvisible Linear Legal/Statistical Boundary to Chicago River N Br, thence westerly along said Branch to W Wilson Ave, thence westerly along said Avenida to N Western Ave, thence northerly along said Avenida to W Lawrence Ave, thence easterly along said Avenida to N Hamilton Ave, thence northerly along said Avenida to Alley, thence easterly along said Alley to W Argyle St, thence westerly along said Street to N Leavitt St, thence northerly along said Street to Property/Parcel Line(Including PLSS) (TLID:111891691), thence easterly along said Property/Parcel Line(Including PLSS) to W Foster Ave, thence easterly along said Avenida to N Clark St, thence southerly along said Street to Clark St, thence southerly along said Street to N Clark St, thence southerly along said Street to the point of beginning.

Ward 48

bounded by a line described as follows: beginning at the place where W Foster Ave (TLID:605185797) meets N Sheridan Rd, thence southerly along said Road to W Lawrence Ave, thence easterly along said Avenida to Nonvisible Linear Legal/Statistical Boundary (TLID:111840994), thence easterly along said Nonvisible Linear Legal/Statistical Boundary to Perennial Shoreline (TLID:111766523), thence northerly along said Perennial Shoreline to Perennial Shoreline (TLID:616810245), thence westerly along said Perennial Shoreline to Perennial Shoreline (TLID:616810244), thence northerly along said Perennial Shoreline to Perennial Shoreline (TLID:630009404), thence westerly along said Perennial Shoreline to Perennial Shoreline (TLID:630009403), thence northerly along said Perennial Shoreline to Perennial Shoreline (TLID:111889281), thence northerly along said Perennial Shoreline to Perennial Shoreline (TLID:630009422), thence northerly along said Perennial Shoreline to Nonvisible Linear Legal/Statistical Boundary (TLID:111745772), thence westerly along said Nonvisible Linear Legal/Statistical Boundary to W Sheridan Rd, thence westerly along said Road to W Devon Ave, thence westerly along said Avenida to Devon Ave, thence westerly along said Avenida to W Devon Ave, thence westerly along said Avenida to Nonvisible Linear Legal/Statistical Boundary (TLID:604589653), thence westerly along said Nonvisible Linear Legal/Statistical Boundary to W Devon Ave, thence westerly along said Avenida to N Clark St, thence northerly along said Street to Nonvisible Linear Legal/Statistical Boundary (TLID:604589024), thence southerly along said

Nonvisible Linear Legal/Statistical Boundary to N Clark St, thence southerly along said Street to W Foster Ave, thence easterly along said Avenida to the point of beginning.

Ward 49

bounded by a line described as follows: beginning at the place where W Devon Ave (TLID:111745403) meets Nonvisible Linear Legal/Statistical Boundary (TLID:604589622), thence easterly along said Nonvisible Linear Legal/Statistical Boundary to W Devon Ave, thence easterly along said Avenida to Nonvisible Linear Legal/Statistical Boundary (TLID:604589653), thence easterly along said Nonvisible Linear Legal/Statistical Boundary to W Devon Ave, thence easterly along said Avenida to Devon Ave, thence easterly along said Avenida to W Devon Ave, thence easterly along said Avenida to W Sheridan Rd, thence easterly along said Road to Nonvisible Linear Legal/Statistical Boundary (TLID:111745772), thence easterly along said Nonvisible Linear Legal/Statistical Boundary to Perennial Shoreline (TLID:630009434), thence northerly along said Perennial Shoreline to Perennial Shoreline (TLID:630009433), thence northerly along said Perennial Shoreline to Perennial Shoreline (TLID:111889294), thence easterly along said Perennial Shoreline to Perennial Shoreline (TLID:111889293), thence westerly along said Perennial Shoreline to Perennial Shoreline (TLID:630009477), thence northerly along said Perennial Shoreline to Perennial Shoreline (TLID:630009478), thence northerly along said Perennial Shoreline to Nonvisible Linear Legal/Statistical Boundary (TLID:112358340), thence westerly along said Nonvisible Linear Legal/Statistical Boundary to Property/Parcel Line(Including PLSS) (TLID:629481358), thence westerly along said Property/Parcel Line(Including PLSS) to Chicago Ave, thence northerly along said Avenida to Nonvisible Linear Legal/Statistical Boundary (TLID:616809342), thence easterly along said Nonvisible Linear Legal/Statistical Boundary to W Howard St, thence westerly along said Street to Howard St, thence westerly along said Street to Nonvisible Linear Legal/Statistical Boundary (TLID:604590017), thence westerly along said Nonvisible Linear Legal/Statistical Boundary to Howard St, thence westerly along said Street to Nonvisible Linear Legal/Statistical Boundary (TLID:604590208), thence westerly along said Nonvisible Linear Legal/Statistical Boundary to Howard St, thence westerly along said Street to N Ridge Ave, thence southerly along said Avenida to Nonvisible Linear Legal/Statistical Boundary (TLID:604590212), thence southerly along said Nonvisible Linear Legal/Statistical Boundary to N Ridge Ave, thence southerly along said Avenida to Ridge Ave, thence southerly along said Avenida to Nonvisible Linear Legal/Statistical Boundary (TLID:604590057), thence southerly along said Nonvisible Linear Legal/Statistical Boundary to N Ridge Ave, thence southerly along said Avenida to Nonvisible Linear Legal/Statistical Boundary (TLID:604905482), thence southerly along said Nonvisible Linear Legal/Statistical Boundary to N Ridge Blvd, thence southerly along said Boulevard to N Ridge Ave, thence southerly along said Avenida to the point of beginning.

Ward 50

bounded by a line described as follows: beginning at the place where W Peterson Ave (TLID:605173306) meets N Western Ave, thence northerly along said Avenida to W Devon Ave, thence easterly along said Avenida to N Ridge Ave, thence southerly along said Avenida to N Ridge Blvd, thence northerly along said Boulevard to Nonvisible Linear Legal/Statistical Boundary (TLID:604905482), thence northerly along said Nonvisible Linear Legal/Statistical Boundary to N Ridge Ave, thence northerly along said Avenida to Nonvisible Linear Legal/Statistical Boundary (TLID:604590057), thence northerly along said Nonvisible Linear Legal/Statistical Boundary to Ridge Ave, thence northerly along said Avenida to N Ridge Ave, thence northerly along said Avenida to Nonvisible Linear Legal/Statistical Boundary (TLID:604590212), thence northerly along said Nonvisible Linear Legal/Statistical Boundary to N Ridge Ave, thence northerly along said Avenida to Howard St, thence westerly along said Street to N Kedzie Ave, thence southerly along said Avenida to W Devon Ave, thence westerly along said Avenida to North Shore Chnnl, thence southerly along said Channel to the point of beginning.