



City of Chicago



O2017-8932

Office of the City Clerk

Document Tracking Sheet

Meeting Date:	12/13/2017
Sponsor(s):	Reilly (42)
Type:	Ordinance
Title:	Grant(s) of privilege in public way for Portillo's Hot Dogs
Committee(s) Assignment:	Committee on Transportation and Public Way

ORDINANCE
PORTILLO'S HOT DOGS
Acct. No 10047 - 1
Permit No. 1127914

Be It Ordained by the City Council of the City of Chicago:

SECTION 1. Permission and authority are hereby given and granted to PORTILLO'S HOT DOGS, upon the terms and subject to the conditions of this ordinance to maintain and use, as now constructed, one (1) Security Camera(s) projecting over the public right-of-way for security purposes adjacent to its premises known as 100 W. Ontario St..

Said Security Camera(s) at N. Clark Street measure(s):

One (1) at one point five (1.5) foot in length, point one (.1) feet in width and twenty-five (25) feet above grade level.

The location of said privilege shall be as shown on prints kept on file with the Department of Business Affairs and Consumer Protection and the Office of the City Clerk.

Said privilege shall be constructed in accordance with plans and specifications approved by the Department of Planning and Development and Department of Transportation (Division of Project Development).

This grant of privilege in the public way shall be subject to the provisions of Section 10-28-015 and all other required provisions of the Municipal Code of Chicago.

The grantee shall pay to the City of Chicago as compensation for the privilege #1127914 herein granted the sum of zero (\$.00) per annum in advance.

A 25% penalty will be added for payments received after due date.

The permit holder agrees to hold the City of Chicago harmless for any damage, relocation or replacement costs associated with damage, relocation or removal of private property caused by the City performing work in the public way.

Authority herein given and granted for a period of five (5) years from and after 05/23/2017.

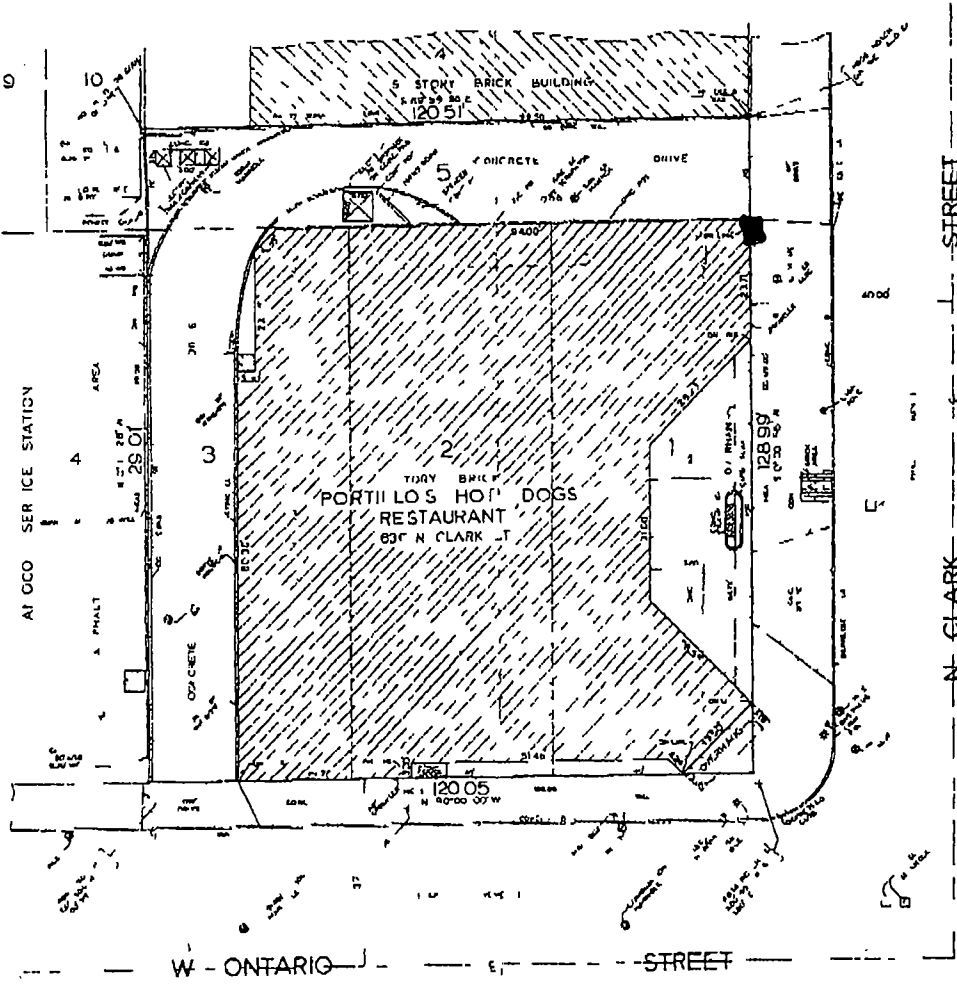
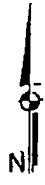
Alderman 

Brendan Reilly 42nd Ward

UNITED SURVEY SERVICE CO
 Construction and Land Surveyors
 4035 CHURCHVILLE HILLS, IL 60714
 TEL. (708) 961-0240 FAX (708) 581-0041

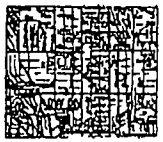
ALTA / ACSM
LAND TITLE SURVEY

LOT 6 OF 7 TO BE LOTS 25, 26 AND 27 OF SECTION 16, T31N, R10E, S4E, CO. CLAY, ILL. TO BE LOTS 25, 26 AND 27 OF SECTION 16, T31N, R10E, S4E, CO. CLAY, ILL. TO BE LOTS 25, 26 AND 27 OF SECTION 16, T31N, R10E, S4E, CO. CLAY, ILL. TO BE LOTS 25, 26 AND 27 OF SECTION 16, T31N, R10E, S4E, CO. CLAY, ILL.



THIS MAP WAS PREPARED BY ME OR BY A PERSON BEING UNDER MY CLOSE PERSONAL SUPERVISION AND I AM A LICENSED SURVEYOR IN THE STATE OF ILLINOIS. I AM A MEMBER OF THE ILLINOIS SURVEYORS ASSOCIATION.

LOCATION MAP



PREPARED BY: [Signature]
 CHECKED BY: [Signature]
 DATE: [Date]

THIS MAP WAS PREPARED BY ME OR BY A PERSON BEING UNDER MY CLOSE PERSONAL SUPERVISION AND I AM A LICENSED SURVEYOR IN THE STATE OF ILLINOIS. I AM A MEMBER OF THE ILLINOIS SURVEYORS ASSOCIATION. I HEREBY CERTIFY THAT THE INFORMATION CONTAINED HEREIN IS TRUE AND CORRECT TO THE BEST OF MY KNOWLEDGE AND BELIEF.

ORDERED BY: [Blank]
 DATE: [Blank]
 FILE NO: 95-2266

AS A CONDITION OF THE GENERAL CONTRACT FOR THIS SURVEY, THE CLIENT AGREES TO HOLD THE SURVEYOR HARMLESS FROM ALL CLAIMS, DAMAGES, LOSSES AND EXPENSES, INCLUDING REASONABLE ATTORNEY'S FEES, THAT MAY BE ASSERTED AGAINST THE SURVEYOR BY ANY THIRD PARTY AS A RESULT OF THIS SURVEY.

FILED: [Blank]
 REC: [Blank]