



City of Chicago



O2011-343

Office of the City Clerk

City Council Document Tracking Sheet

Meeting Date:	1/13/2011
Status:	Introduced
Sponsor(s):	Reilly, Brendan (42)
Type:	Ordinance
Title:	Grant(s) of Privilege in Public Way for 33 West Huron Condominium Association
Committee(s) Assignment:	Committee on Transportation and Public Way

ORDINANCE
33 W HURON CONDOMINIUM ASSOCIATION
Acct. No. 358554 - 1
Permit No. 1094528

Be It Ordained by the City Council of the City of Chicago:

SECTION 1. Permission and authority are hereby given and granted to 33 W HURON CONDOMINIUM ASSOCIATION, upon the terms and subject to the conditions of this ordinance to construct, install, maintain and use one (1) Canopy(s) projecting over the public right-of-way adjacent to its premises known as 33 W. Huron St.

Said Canopy(s) at W. Huron measure(s):

One (1) at fifteen point seven five (15.75) feet in length, and ten point five (10.5) feet in width for a total of one hundred sixty-five point three eight (165.38) square feet.

The location of said privilege shall be as shown on prints kept on file with the Department of Business Affairs and Consumer Protection and the Office of the City Clerk.

Said privilege shall be constructed in accordance with plans and specifications approved by the Zoning Department - Signs.

This grant of privilege in the public way shall be subject to the provisions of Section 10-28-015 and all other required provisions of the Municipal Code of Chicago.


The grantee shall pay to the City of Chicago as compensation for the privilege #1094528 herein granted the sum of fifty (\$50.00) per annum in advance.

A 25% penalty will be added for payments received after due date.

The permit holder agrees to hold the City of Chicago harmless for any damage, relocation or replacement costs associated with damage, relocation or removal of private property caused by the City performing work in the public way.

Authority herein given and granted for a period of five (5) years from and after Date of Passage.

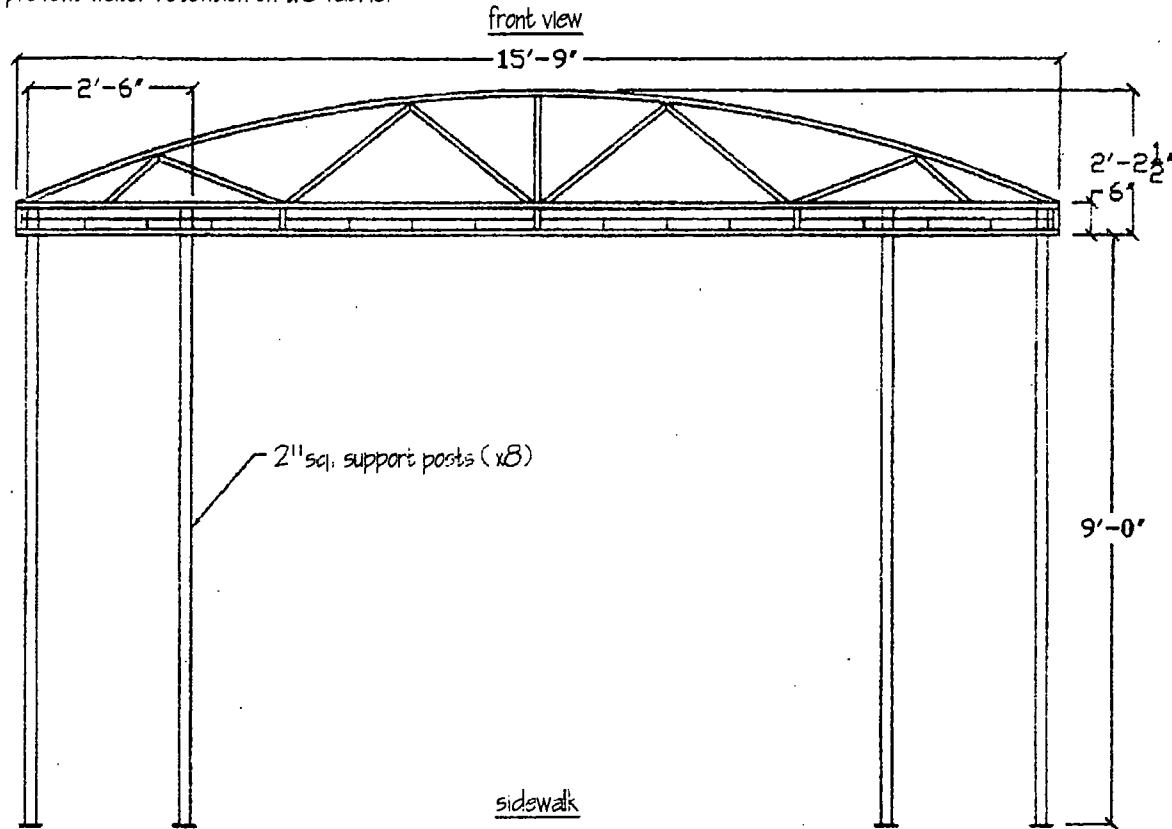
Alderman



Brendan Reilly 42nd Ward

Free-standing barrel style stationary canopy with stationary valance, (2) stationary side curtains and (8) support posts with flange attachment plates manufactured complete and installed at the north face front entrance. Frame made in sections of 1" sq., 1" x 2" rect., $\frac{3}{4}$ " rd. and 2" rd. welded galvanized steel silver tubing with welds ground, primed and painted black. Fabric is attached by the lace-on method, using Sunbrella material #4608, black. Excluding any engineered drawings or calculations.

- Please note that there will be a 4'w x 10'-6" out piece of sheet metal attached to the middle top of the frame to prevent water retention on the fabric.



2801 Central St. Evanston, IL 60201
847-864-4520


By signing this drawing you are agreeing with the proportionate shape and sizes indicated, fabric color and pattern, and proportionate graphics for the awning you have contracted to purchase from E.A.C.. This image belongs to E.A.C. and cannot be reproduced or used for alternate purposes.

Sign as approved for manufacturing

Date

Job: 33 W. Huron Condos
33 W. Huron
Chicago, IL.
Contact: Michael Liposcak
Scale: $\frac{3}{8}$ " = 1'-0"
Date: 9-14-2010 page: 1 of 3

APPLICATION TO USE THE PUBLIC RIGHT OF WAY



APPLICANT INFORMATION

LEGAL NAME OF ENTITY: 33 W. HURON CONDOMINIUM ASSOCIATION
 PERMIT MAILING ADDRESS: 22 EAST CULLERTON ST. #1
 CITY: CHICAGO STATE: IL ZIP CODE: 60616
 CONTACT PERSON: MICHAEL LIPOSAK TITLE: PROPERTY MANAGER
 PHONE: 312 379 0400 (X105) FAX: 312 588 1456 E-MAIL: MLC@FOETHGCP.COM

BUILDING OWNER INFORMATION

NAME: 33 W. HURON CONDOMINIUM ASSOCIATION
 ADDRESS: 33 WEST HURON
 CITY: CHICAGO STATE: IL ZIP CODE: 60610
 PHONE: 773 547 5300 FAX: 312 943 6783 E-MAIL: N/A

USE OF THE PUBLIC WAY

- List the proposed or existing use below and complete the worksheet on page 3.
Use only one application for all public way use type.

TYPE	HOW MANY?	BUILDING ADDRESS
<u>CANOPY</u>	<u>ONE</u>	<u>33 W. HURON CHICAGO IL 60610</u>

- Please enclose one sketch of each proposed use of the public way, which maps to scale the proposed use(s) and its relationship to surrounding right-of-way. All measurements must be indicated.

The prints should also accurately depict the location of the property line and public facilities (meters, light poles, sidewalks).

APPLICANT CERTIFICATION

I hereby certify that all statements made as part of the application, and the attachments herein, are true to the best of my knowledge and belief.

By: [Signature] TITLE: PROPERTY MANAGER
 F.E.I.N. or SOCIAL SECURITY NUMBER: 36 421 8005

ALDERMAN'S APPROVAL

As part of this application process, you are required to notify/obtain approval from the Alderman in whose ward your proposed use of the public way is located.

ALDERMAN'S SIGNATURE: [Signature]
 DATE: 12-8-10 WARD: 4.7

