



# Office of Chicago City Clerk



Or2011-245

Office of the City Clerk

## City Council Document Tracking Sheet

<b>Meeting Date:</b>	3/9/2011
<b>Sponsor(s):</b>	Harris, Michelle (8)
<b>Type:</b>	Order
<b>Title:</b>	Issuance of Permits for Sign(s)/Signboard(s) at 8240 S Stony Island Ave
<b>Committee(s) Assignment:</b>	Committee on Buildings

City Council  
Meeting Date: MARCH 9, 2011  
Committee on Buildings

(signs)

ORDERED, That the Commissioner of Buildings is hereby directed to issue a sign permit to: KGD Enterprises, Inc. d/b/a: Chicago Signs, 26W535 Saint Charles Road, Carol Stream, Illinois 60188.


for the erection of a sign / signboard over 24 feet in height and / or over 100 square feet (in area of one face) at: Save a Lot Food Stores, 8240 South Stony Island Street (South Elevation).

Dimensions: Length 37' Height 4'

Height above grade / roof to top of sign: 16

TOTAL SQUARE FOOT AREA: 148 SQ. FT.

Such sign(s) shall comply with all applicable provisions of TITLE 17 of the Chicago Zoning Ordinance and all other applicable provisions of the Municipal Code of the City of Chicago governing the construction and maintenance of outdoor signs, signboards and structures.

  
Alderman, Ward

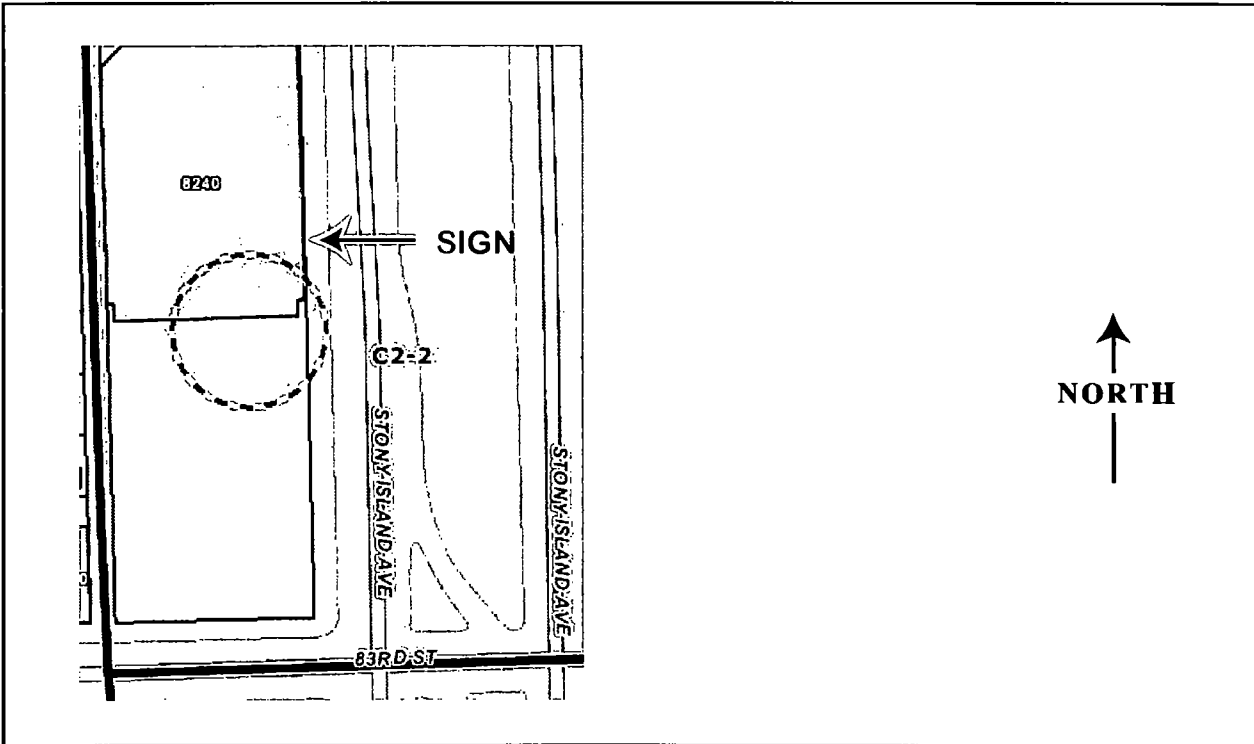
**ZONING SIGN PERMIT APPLICATION  
DEPARTMENT OF ZONING  
CITY OF CHICAGO  
OFFICE OF THE ZONING ADMINISTRATOR**

Application For KGD Enterprises, Inc (dba) **CHICAGO SIGN** John Doyle  
(Name of Sign Company)

Location - Street Address: Save A Lot, 8240 8. Stony Island Ave


Zoning District: C2

**EAST WALL SIGN**



1. Type of Sign (check one for each section)
  - a.)  Signboard,  Flat,  Projecting, or  Awning
  - b.)  Business ID. or  Advertising
2.  Non-illuminated,  Illuminated,  Flashing, and/or  Moving
3. Height above curb level 12 ft, \_\_\_\_\_ in.
4. Gross Area of sign 148 sq. ft.
5. Total area of all signs on the lot 392 sq. ft.
6. Project over public way;  yes or no If yes \_\_\_\_\_ ft, \_\_\_\_\_ in.  
Distance from curb line 192 in.
7. Distance from expressway or major route (within 1000 ft.) dna ft.  
Is sign visible from expressway or major routes yes or  (circle one)
8. Distance from park (over 10 Acres) dna ft.
9. Distance from residential zone dna ft.

**ALL OF THE ABOVE QUESTIONS MUST BE ANSWERED FULLY**

SIGNATURE 

NOTE: IN B6-6 and B6-7 Districts, exact sign copy must be indicated  
For roof signs, indicate height above grade \_\_\_\_\_ ft.




South Elevation

Install one set of illuminated individual letters on the East elevation and one set on the South Elevation.



37' East Elevation



4' **Save a lot** food stores

1' scale



Section Thru:  
"Save a lot"  
letters.  
LED illumination.  
Aluminum wrap and sides  
Acrylic facing.  
5 transformers  
420 watts  
120v  
Wt: 200#  
UL Label  
Listed flush toggle switch.



Section Thru:  
"food stores"  
letters.  
Non-illuminated.  
Acrylic pin mount letters.



CITY OF CHICAGO

# DEPARTMENT OF BUILDINGS

## Sign Permit Application

APPROVAL NUMBER	APPLICATION NUMBER 100374624	ANNUAL FEE	WORK CODE	DRAWINGS ATTACHED <input type="checkbox"/> YES <input type="checkbox"/> NO
-----------------	---------------------------------	------------	-----------	--

DATE OF APPLICATION	12/01/2010
ADDRESS OF SIGN	8240 S STONY ISLAND AVE, 60617-
BUILDING	ORIGINAL PERMIT NUMBER
TYPE OF PERMIT <b>NEW CONSTRUCTION (SIGN)</b>	
PAYER OF ANNUAL INSPECTION SAV A LOT, STORE MANAGER 8240 S. STONY ISLAND AVE CHICAGO, IL 60617 (000)000-0000	
SIGN MANUFACTURER <b>KGD ENTERPRISES</b>	
ADDRESS WHERE SIGN CAN BE SEEN PRIOR TO ERECTION	
TICKET NUMBER 0	REINSPECTION CONTROL NUMBER
TYPE OF SUPPORT FOR SIGN <b>BUILDING</b>	
SIGN BOARD SUPPORT MEMBERS <b>OTHER</b>	
ANNUAL FEE	_____
CONSTRUCTION FEE	400.00
1017 B FEE	_____
TOTAL FEE	400.00
AMOUNT PAID	200.00
BALANCE DUE	\$ 200.00

TYPE OF SIGN <b>FLAT OR BOX</b>					
LENGTH	FT. 37	IN	HEIGHT	FT. 4	IN
AREA	SQ FT 148	WEIGHT		LBS 300	
SIGN HEIGHT ABOVE GRADE/ROOF				FT 12	
SHAPE OF SIGN <b>IRREGULAR</b>					
SIGN WILL READ <b>SAVE A LOT FOOD STORES (EAST ELEVATION)</b>					
NO. OF LAMPS 7			TOTAL WATTAGE 420		
TYPE OF LAMP <b>OTHER</b>					
NO. OF BALLAST/TRANSFORMERS 7			INPUT OF TRANSFORMERS 120		
CONTRACTOR WILL INSTALL			<input checked="" type="checkbox"/> FEEDERS <input checked="" type="checkbox"/> CUSTOMER LEADS		
TYPE OF SWITCH <b>SPECIAL</b>					
LOCATION OF SWITCH <b>LISTED FLUSH TOGGLE</b>					
SIGN LOCATION <b>INDIVIDUAL ILLUMNATED LETTERS READING SAVE A LOT FOOD STORES EAST ELEVATION</b>					

The undersigned certify that the statements in this application are true and correct and that all work done under the proposed permit will conform to the requirements of the Chicago Municipal Code

REG. NO	E92687
ELECT CONTR	KGD ENTERPRISES, INC.
ADDRESS	204 N GARY AVE WHEATON, IL 60187
SUPERVISOR SIGNATURE	

BOND. NO.	0482722	REG. NO	N93120
SIGNER	KGD ENTERPRISES	SIGNER	
ADDRESS	204 N GARY WHEATON IL, 60187		
SIGNATURE			

The permit issued on this application will authorize only signs here applied for. If other signs are to be erected they must be covered by additional permits

City of Chicago  
Richard M. Daley, Mayor



Department of Buildings  
Richard Monocchio, Commissioner

TYPE OF BUSINESS <u>COMMERCIAL</u> Other: <u>GROCERY STORE</u> Name: <u>SAVE A LOT FOODS</u> LIC #: _____ Renewal Date: _____	SIGN BOND REQUIRED? <input type="checkbox"/> YES COUNCIL ORDER REQUIRED <input checked="" type="checkbox"/> YES IS SPECIAL PERMISSION REQUIRED FROM CHIEF ELECTRICAL <input type="checkbox"/> YES IF YES, ATTACH LETTER OF REQUEST
Projects Over: <input checked="" type="checkbox"/> Private Property <input checked="" type="checkbox"/> Public Way Grant Permit #: <u>1094419</u> <input type="checkbox"/> Planned Development/Manufacturing PMD/PD#: _____ Zoning District: <u>C2</u> Other: <u>STORE</u>	TIME STAMP
TYPE OF SIGN: <input type="checkbox"/> ADVERTISING <input checked="" type="checkbox"/> ILLUMINATE <input type="checkbox"/> MOVEABLE <input checked="" type="checkbox"/> BUSINESS <input type="checkbox"/> FLASHING	
TOTAL STREET FRONTAGE OF LOT (IN FEET) <u>549</u> TOTAL AREA OF NEW SIGN (SQ.FT.) <u>148</u> TOTAL AREA OF ALL SIGNS ON LOT (SQ.FT.) <u>392</u> HEIGHT OF SIGN ABOVE GRADE (TO TOP) <u>16ft</u> in	
DISTANCE OF CURB LINE OUTER EDGE (ft) <u>16</u> DISTANCE OF STRUCTURE INNER EDGE (ft) <u>1</u>	SIGN CLERK _____ APPROVED FOR PERMIT _____
DISTANCE FROM (ft): A. PUBLIC PARK (OVER 10 ACRES) _____ B. EXPRESSWAY (IF LESS THAN 1,000 FT.) _____ C. RESIDENCE DISTRICT (ADVERTISING SIGNS ONLY) _____	REMARKS
IF REPLACEMENT SIGN OR CHANGE OF FACE, WHAT DOES THE EXISTING SIGN READ?  Original Payee: _____	
Landmark Hold: <input type="checkbox"/> Status: _____	
ZONING (OFFICE USE ONLY)	