



City of Chicago



O2018-3775

Office of the City Clerk

Document Tracking Sheet

Meeting Date:	4/18/2018
Sponsor(s):	Reilly (42)
Type:	Ordinance
Title:	Grant(s) of privilege in public way for 151 Franklin LLC - bicycle racks
Committee(s) Assignment:	Committee on Transportation and Public Way

ORDINANCE
151 FRANKLIN LLC
Acct No 403366 - 1
Permit No. 1132668

Be It Ordained by the City Council of the City of Chicago:

SECTION 1. Permission and authority are hereby given and granted to 151 FRANKLIN LLC, upon the terms and subject to the conditions of this ordinance to construct, install, maintain and use four (4) Bicycle Rack(s) on the public right-of-way adjacent to its premises known as 151 N. Franklin St..

Said Bicycle Rack(s) at N. Franklin Street measure(s):

Two (2) at three (3) feet in length, and one (1) foot in width for a total of six (6) square feet.

Said Bicycle Rack(s) at W. Randolph Street measure(s):

Two (2) at three (3) feet in length, and one (1) foot in width for a total of six (6) square feet.

The location of said privilege shall be as shown on prints kept on file with the Department of Business Affairs and Consumer Protection and the Office of the City Clerk.

Said privilege shall be constructed in accordance with plans and specifications approved by the Department of Planning and Development and Department of Transportation (Division of Project Development).

This grant of privilege in the public way shall be subject to the provisions of Section 10-28-015 and all other required provisions of the Municipal Code of Chicago.

The grantee shall pay to the City of Chicago as compensation for the privilege #1132668 herein granted the sum of zero (\$0.00) per annum in advance.

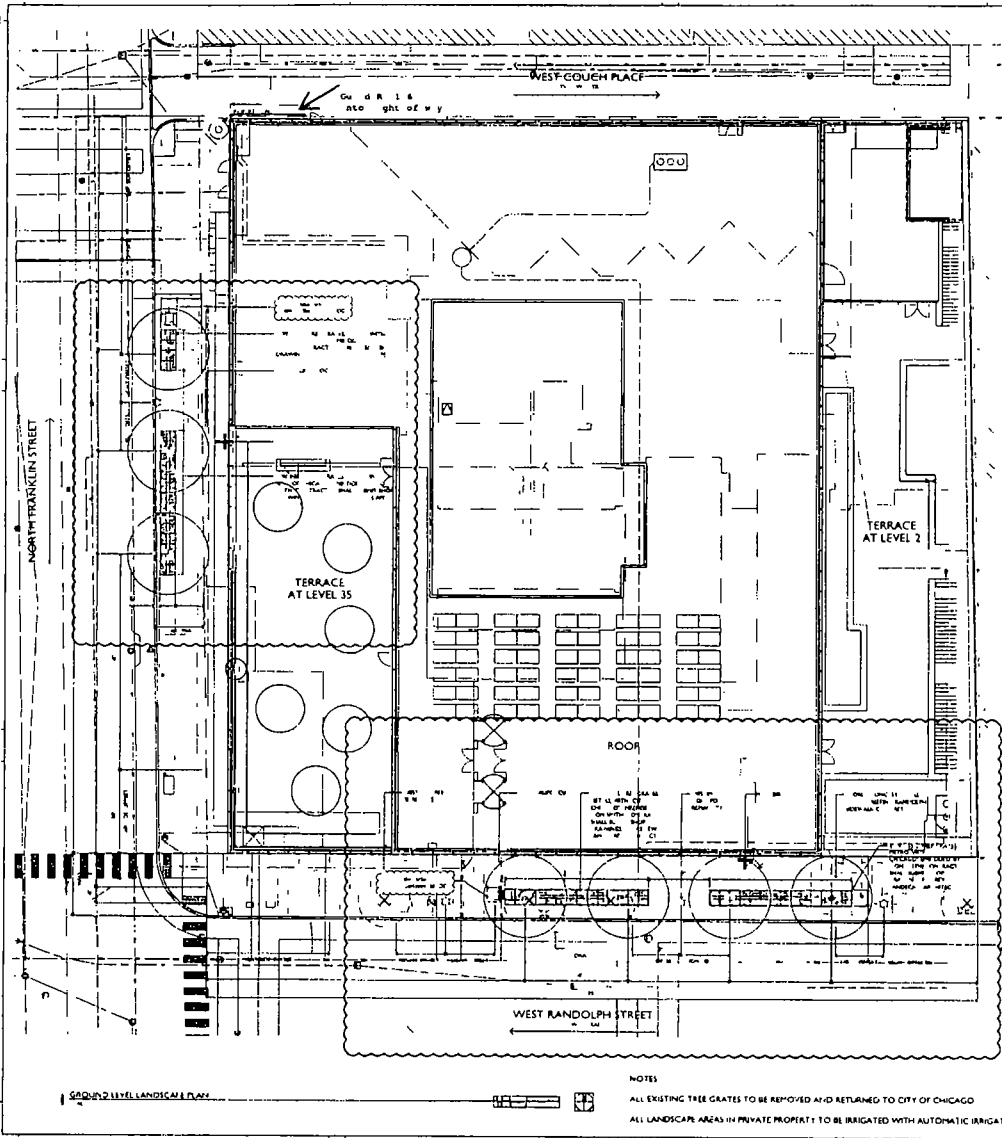
A 25% penalty will be added for payments received after due date.

The permit holder agrees to hold the City of Chicago harmless for any damage, relocation or replacement costs associated with damage, relocation or removal of private property caused by the City performing work in the public way.

Authority herein given and granted for a period of five (5) years from and after Date of Passage.

Alderman _____

Brendan Reilly 42nd Ward



NOTES

- ALL EXISTING TREE GRATES TO BE REMOVED AND RETURNED TO CITY OF CHICAGO
- ALL LANDSCAPE AREAS IN PRIVATE PROPERTY TO BE IRRIGATED WITH AUTOMATIC IRRIGATION SYSTEM

LANDSCAPE ORDINANCE ANALYSIS

PARKWAY PLANTING

NO.	SIZE	SPECIES	CONDITION	REMARKS
1	12"	SPRING BURNING BUSH	GOOD	
2	12"	DOGWOOD	GOOD	
3	12"	DOGWOOD	GOOD	
4	12"	DOGWOOD	GOOD	
5	12"	DOGWOOD	GOOD	
6	12"	DOGWOOD	GOOD	
7	12"	DOGWOOD	GOOD	
8	12"	DOGWOOD	GOOD	
9	12"	DOGWOOD	GOOD	
10	12"	DOGWOOD	GOOD	
11	12"	DOGWOOD	GOOD	
12	12"	DOGWOOD	GOOD	
13	12"	DOGWOOD	GOOD	
14	12"	DOGWOOD	GOOD	
15	12"	DOGWOOD	GOOD	
16	12"	DOGWOOD	GOOD	
17	12"	DOGWOOD	GOOD	
18	12"	DOGWOOD	GOOD	
19	12"	DOGWOOD	GOOD	
20	12"	DOGWOOD	GOOD	
21	12"	DOGWOOD	GOOD	
22	12"	DOGWOOD	GOOD	
23	12"	DOGWOOD	GOOD	
24	12"	DOGWOOD	GOOD	
25	12"	DOGWOOD	GOOD	
26	12"	DOGWOOD	GOOD	
27	12"	DOGWOOD	GOOD	
28	12"	DOGWOOD	GOOD	
29	12"	DOGWOOD	GOOD	
30	12"	DOGWOOD	GOOD	
31	12"	DOGWOOD	GOOD	
32	12"	DOGWOOD	GOOD	
33	12"	DOGWOOD	GOOD	
34	12"	DOGWOOD	GOOD	
35	12"	DOGWOOD	GOOD	
36	12"	DOGWOOD	GOOD	
37	12"	DOGWOOD	GOOD	
38	12"	DOGWOOD	GOOD	
39	12"	DOGWOOD	GOOD	
40	12"	DOGWOOD	GOOD	
41	12"	DOGWOOD	GOOD	
42	12"	DOGWOOD	GOOD	
43	12"	DOGWOOD	GOOD	
44	12"	DOGWOOD	GOOD	
45	12"	DOGWOOD	GOOD	
46	12"	DOGWOOD	GOOD	
47	12"	DOGWOOD	GOOD	
48	12"	DOGWOOD	GOOD	
49	12"	DOGWOOD	GOOD	
50	12"	DOGWOOD	GOOD	

SINGULAR USE AREA SCREENING

VEHICULAR USE AREA INTERNAL PLANTINGS

OWNER'S SIGNED STATEMENT

I, the undersigned, owner of the above described property, hereby certify that the information furnished herein is true and correct to the best of my knowledge and belief, and that the same complies with the requirements of the Ordinance of the City of Chicago, relating to the planting of trees and shrubs on the premises, and that the same are to be maintained in accordance with the provisions of said Ordinance.

[Signature]

DATE: 10/15/05

LANDSCAPE ARCHITECT'S SIGNED STATEMENT


I, the undersigned, Landscape Architect, hereby certify that the information furnished herein is true and correct to the best of my knowledge and belief, and that the same complies with the requirements of the Ordinance of the City of Chicago, relating to the planting of trees and shrubs on the premises, and that the same are to be maintained in accordance with the provisions of said Ordinance.

[Signature]

DATE: 10/15/05

EXISTING TREE

NO.	SIZE	SPECIES	CONDITION	REMARKS
1	12"	SPRING BURNING BUSH	GOOD	
2	12"	DOGWOOD	GOOD	
3	12"	DOGWOOD	GOOD	
4	12"	DOGWOOD	GOOD	
5	12"	DOGWOOD	GOOD	
6	12"	DOGWOOD	GOOD	
7	12"	DOGWOOD	GOOD	
8	12"	DOGWOOD	GOOD	
9	12"	DOGWOOD	GOOD	
10	12"	DOGWOOD	GOOD	
11	12"	DOGWOOD	GOOD	
12	12"	DOGWOOD	GOOD	
13	12"	DOGWOOD	GOOD	
14	12"	DOGWOOD	GOOD	
15	12"	DOGWOOD	GOOD	
16	12"	DOGWOOD	GOOD	
17	12"	DOGWOOD	GOOD	
18	12"	DOGWOOD	GOOD	
19	12"	DOGWOOD	GOOD	
20	12"	DOGWOOD	GOOD	
21	12"	DOGWOOD	GOOD	
22	12"	DOGWOOD	GOOD	
23	12"	DOGWOOD	GOOD	
24	12"	DOGWOOD	GOOD	
25	12"	DOGWOOD	GOOD	
26	12"	DOGWOOD	GOOD	
27	12"	DOGWOOD	GOOD	
28	12"	DOGWOOD	GOOD	
29	12"	DOGWOOD	GOOD	
30	12"	DOGWOOD	GOOD	
31	12"	DOGWOOD	GOOD	
32	12"	DOGWOOD	GOOD	
33	12"	DOGWOOD	GOOD	
34	12"	DOGWOOD	GOOD	
35	12"	DOGWOOD	GOOD	
36	12"	DOGWOOD	GOOD	
37	12"	DOGWOOD	GOOD	
38	12"	DOGWOOD	GOOD	
39	12"	DOGWOOD	GOOD	
40	12"	DOGWOOD	GOOD	
41	12"	DOGWOOD	GOOD	
42	12"	DOGWOOD	GOOD	
43	12"	DOGWOOD	GOOD	
44	12"	DOGWOOD	GOOD	
45	12"	DOGWOOD	GOOD	
46	12"	DOGWOOD	GOOD	
47	12"	DOGWOOD	GOOD	
48	12"	DOGWOOD	GOOD	
49	12"	DOGWOOD	GOOD	
50	12"	DOGWOOD	GOOD	




151 NORTH FRANKLIN
THE JOHN BUCK COMPANY



NO.	DATE	DESCRIPTION
1	10/15/05	Site plan
2	10/15/05	Site plan
3	10/15/05	Site plan
4	10/15/05	Site plan
5	10/15/05	Site plan
6	10/15/05	Site plan
7	10/15/05	Site plan
8	10/15/05	Site plan
9	10/15/05	Site plan
10	10/15/05	Site plan
11	10/15/05	Site plan
12	10/15/05	Site plan
13	10/15/05	Site plan
14	10/15/05	Site plan
15	10/15/05	Site plan
16	10/15/05	Site plan
17	10/15/05	Site plan
18	10/15/05	Site plan
19	10/15/05	Site plan
20	10/15/05	Site plan
21	10/15/05	Site plan
22	10/15/05	Site plan
23	10/15/05	Site plan
24	10/15/05	Site plan
25	10/15/05	Site plan
26	10/15/05	Site plan
27	10/15/05	Site plan
28	10/15/05	Site plan
29	10/15/05	Site plan
30	10/15/05	Site plan
31	10/15/05	Site plan
32	10/15/05	Site plan
33	10/15/05	Site plan
34	10/15/05	Site plan
35	10/15/05	Site plan
36	10/15/05	Site plan
37	10/15/05	Site plan
38	10/15/05	Site plan
39	10/15/05	Site plan
40	10/15/05	Site plan
41	10/15/05	Site plan
42	10/15/05	Site plan
43	10/15/05	Site plan
44	10/15/05	Site plan
45	10/15/05	Site plan
46	10/15/05	Site plan
47	10/15/05	Site plan
48	10/15/05	Site plan
49	10/15/05	Site plan
50	10/15/05	Site plan

NO.	DATE	DESCRIPTION
1	10/15/05	Site plan
2	10/15/05	Site plan
3	10/15/05	Site plan
4	10/15/05	Site plan
5	10/15/05	Site plan
6	10/15/05	Site plan
7	10/15/05	Site plan
8	10/15/05	Site plan
9	10/15/05	Site plan
10	10/15/05	Site plan
11	10/15/05	Site plan
12	10/15/05	Site plan
13	10/15/05	Site plan
14	10/15/05	Site plan
15	10/15/05	Site plan
16	10/15/05	Site plan
17	10/15/05	Site plan
18	10/15/05	Site plan
19	10/15/05	Site plan
20	10/15/05	Site plan
21	10/15/05	Site plan
22	10/15/05	Site plan
23	10/15/05	Site plan
24	10/15/05	Site plan
25	10/15/05	Site plan
26	10/15/05	Site plan
27	10/15/05	Site plan
28	10/15/05	Site plan
29	10/15/05	Site plan
30	10/15/05	Site plan
31	10/15/05	Site plan
32	10/15/05	Site plan
33	10/15/05	Site plan
34	10/15/05	Site plan
35	10/15/05	Site plan
36	10/15/05	Site plan
37	10/15/05	Site plan
38	10/15/05	Site plan
39	10/15/05	Site plan
40	10/15/05	Site plan
41	10/15/05	Site plan
42	10/15/05	Site plan
43	10/15/05	Site plan
44	10/15/05	Site plan
45	10/15/05	Site plan
46	10/15/05	Site plan
47	10/15/05	Site plan
48	10/15/05	Site plan
49	10/15/05	Site plan
50	10/15/05	Site plan



15075

L-101