



City of Chicago



SO2017-4851

Office of the City Clerk

Document Tracking Sheet

Meeting Date:	6/28/2017
Sponsor(s):	Misc. Transmittal
Type:	Ordinance
Title:	Zoning Reclassification Map No. 9-H at 1617 W Irving Park Rd - App No. 19287T1
Committee(s) Assignment:	Committee on Zoning, Landmarks and Building Standards

#19287T!

INTRO. DATE:

JUNE 28, 2017

ORDINANCE

BE IT ORDAINED BY THE CITY COUNCIL OF THE CITY OF CHICAGO:

SECTION 1. Title 17 of the Municipal Code of Chicago, the Chicago Zoning Ordinance, is hereby amended by changing all the B1-1 Neighborhood Shopping District symbols and indications as shown on Map No. 9-H in the area bounded by

West Irving Park Road; the alley next west of and parallel to North Ashland Avenue; the alley next south of and parallel to West Irving Park Road; and a line 36 feet west of and parallel to the alley next west of and parallel to North Ashland Avenue,

to those of a B3-3 Community Shopping District and a corresponding uses district is hereby established in the area above described.

SECTION 2. This ordinance shall be in force and effect from and after its passage and due publication.

Common Address of Property: 1617 West Irving Park Road

17-13-0303-C (1) Narrative Zoning Analysis – Substitute Narrative & Plans
1617 West Irving Park, Chicago, Illinois

Proposed Zoning: B3-3 Community Shopping District

Lot Area: 4,500 square feet

Proposed Land Use: The Applicant is seeking a zoning change in order to permit the construction of a new four-story mixed-use building, at the subject property. The existing one-story building will be razed. The new proposed building will contain approximately 1,085 square feet of commercial/retail space - at grade level, and six (6) dwelling units – above. There will be interior (garage) parking, for six (6) vehicles, located at the rear of the 1st Floor. The new proposed building will be masonry in construction and measure 47 feet-3 inches in height.

(A) The Project’s Floor Area Ratio: 13,499 square feet (2.99 FAR)

(B) The Project’s Density (Lot Area Per Dwelling Unit):
6 dwelling units (750 square feet)

(C) The amount of off-street parking: 6 parking spaces

(D) Setbacks:

a. Front Setback: 0 feet-0 inches

b. Rear Setback: 10 feet-0 inches

**The Applicant intends to seek a Variation for a reduction to the required rear setback.*

c. Side Setbacks:

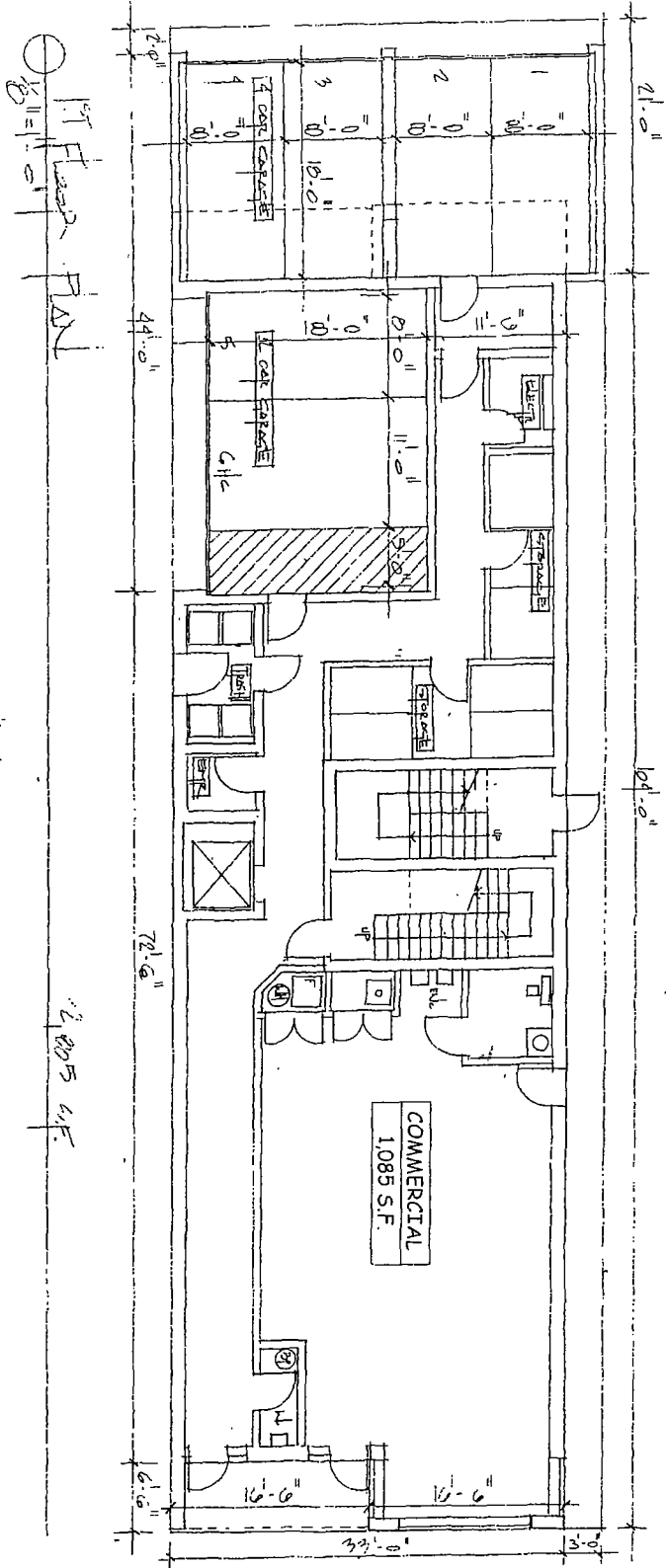
West: 3 feet-0 inches

East: 0 feet-0 inches

(E) Building Height:

47 feet-3 inches

FINAL FOR PUBLICATION



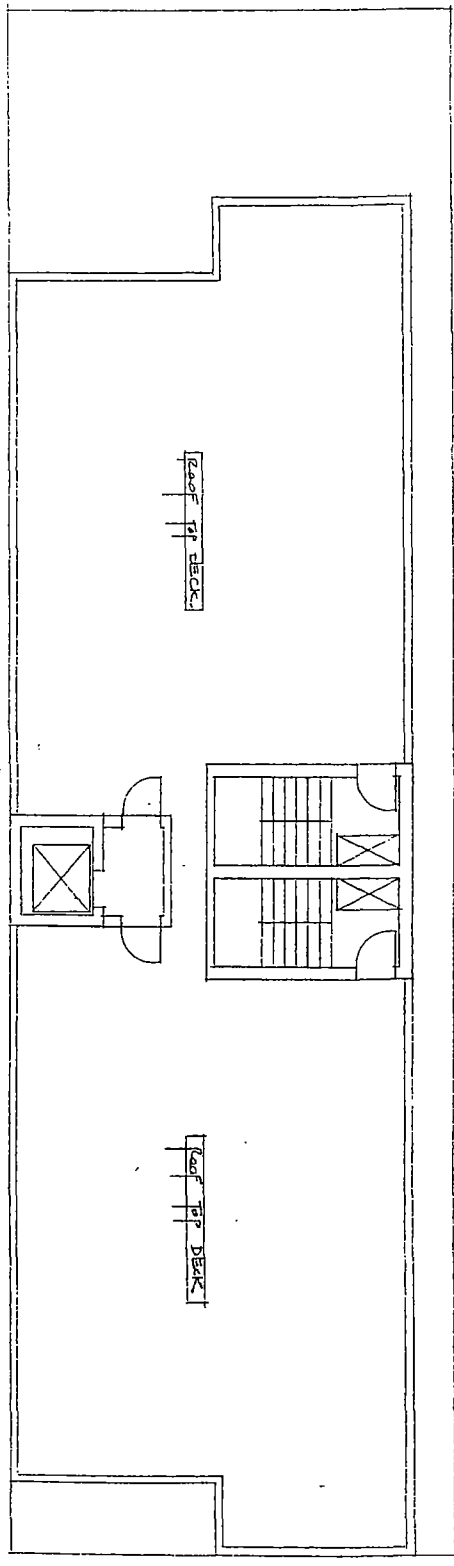
HANNA
 ARCHITECTS, INC.
 PROFESSIONAL DESIGN FIRM
 ARCHITECT CONVENTION
 LICENSE NUMBER 14-00143

180 W. WASHINGTON ST.
 CHICAGO, ILLINOIS 60602
 Phone: 312-750-1800
 Fax: 312-750-1801
 Email: hannaarchitects@global.net
 © HANNA ARCHITECTS, INC. 2017

FINAL FOR PUBLICATION

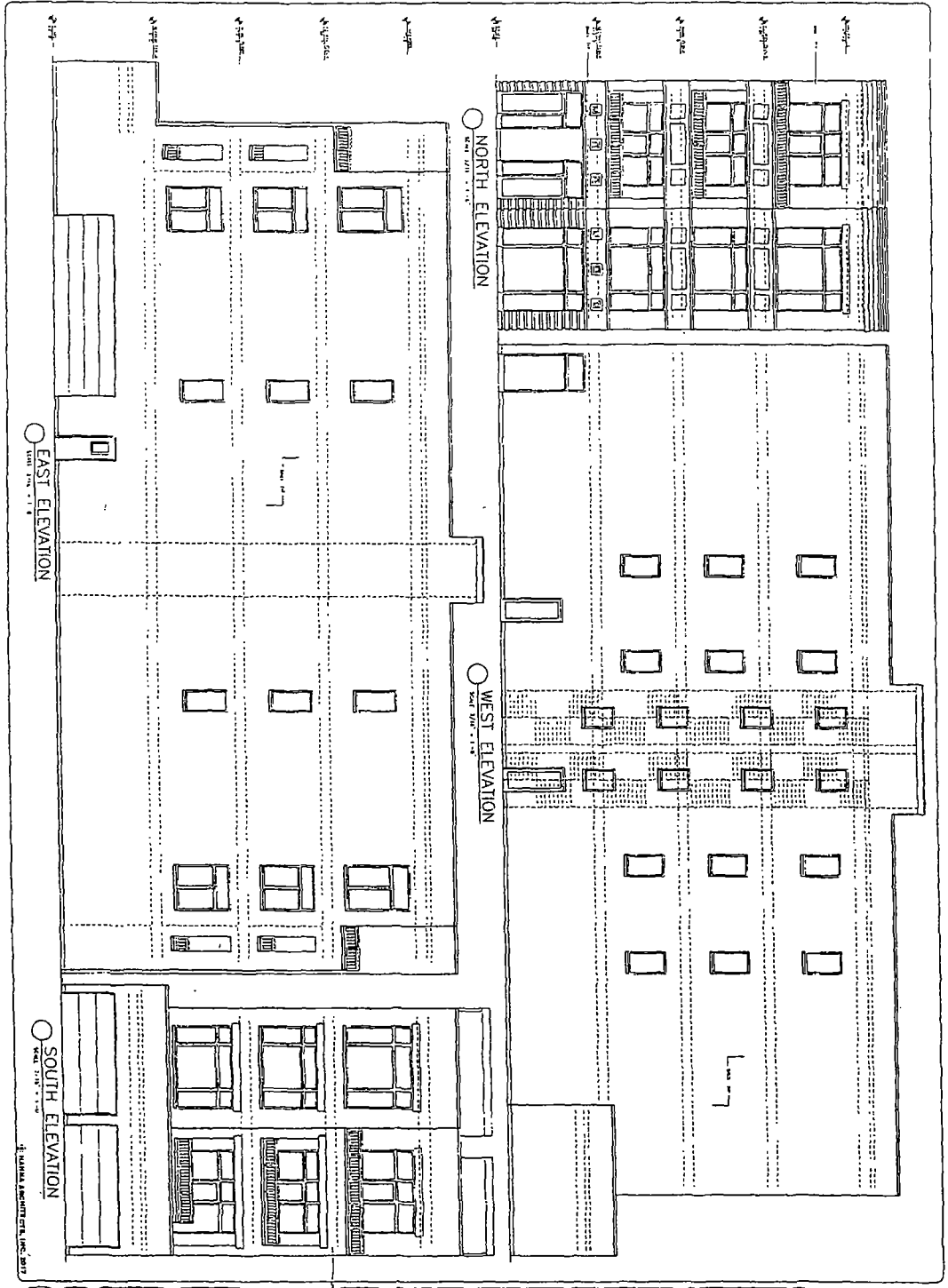
HANNA
ARCHITECTS, INC.
PROFESSIONAL DESIGN FIRM
ARCHITECT CORPORA ION
LICENSE NUMBER 146094143

180 W. WASHINGTON ST.
CHICAGO, ILLINOIS 60602
Phone 312-750-1800
Fax 312-750-1801
Email: hannaharchitects@peddahl.com
HANNA ARCHITECTS, INC. 2017



ROOF PLAN
1/8" = 1'-0"

FINAL FOR PUBLICATION



PLANNING
 1121 N. LEXINGTON
 CHICAGO, ILL. 60610
 ARCHITECTS

PROJECT TITLE
 1417 W. IRVING PARK
 4 STORY/3 UNIT
 BUILDING REVISIONS
 CHICAGO, ILLINOIS

FLOOR PLANS
 A-1

DATE
 11/15/11

SCALE
 AS SHOWN

DESIGNED BY
 J. [Name]

CHECKED BY
 J. [Name]

DATE
 11/15/11

PROJECT NO.
 11-11-11

PROJECT LOCATION
 1417 W. IRVING PARK
 CHICAGO, ILLINOIS

PROJECT OWNER
 [Name]

PROJECT NO.
 11-11-11

DATE
 11/15/11

SCALE
 AS SHOWN

DESIGNED BY
 J. [Name]

CHECKED BY
 J. [Name]

DATE
 11/15/11

PROJECT NO.
 11-11-11

PROJECT LOCATION
 1417 W. IRVING PARK
 CHICAGO, ILLINOIS

PROJECT OWNER
 [Name]

FINAL FOR PUBLICATION