



# City of Chicago



O2017-5889

Office of the City Clerk

## Document Tracking Sheet

<b>Meeting Date:</b>	7/26/2017
<b>Sponsor(s):</b>	Smith (43)
<b>Type:</b>	Ordinance
<b>Title:</b>	Grant(s) of privilege in public way for 1920 N Maud Condo Assn. - fence
<b>Committee(s) Assignment:</b>	Committee on Transportation and Public Way

ORDINANCE  
1920 N MAUD CONDOMINIUM ASSOCIATION  
Acct. No. 372643 - 1  
Permit No. 1128842

*Be It Ordained by the City Council of the City of Chicago:*

SECTION 1. Permission and authority are hereby given and granted to 1920 N MAUD CONDOMINIUM ASSOCIATION, upon the terms and subject to the conditions of this ordinance to maintain and use, as now constructed, one (1) Fence(s) on the public right-of-way adjacent to its premises known as 1916-24 N. Maud Ave..

Said Fence(s) at N. Maud Avenue measure(s):

One (1) at two hundred fifty-six point two (256.2) feet in length, and one (1) foot in width for a total of two hundred fifty-six point two (256.2) square feet. Existing fence is approximately twenty-two (22) inches in height.

The location of said privilege shall be as shown on prints kept on file with the Department of Business Affairs and Consumer Protection and the Office of the City Clerk.

Said privilege shall be constructed in accordance with plans and specifications approved by the Department of Transportation (Division of Project Development).

This grant of privilege in the public way shall be subject to the provisions of Section 10-28-015 and all other required provisions of the Municipal Code of Chicago.


The grantee shall pay to the City of Chicago as compensation for the privilege #1128842 herein granted the sum of zero (\$ .00) per annum in advance.

A 25% penalty will be added for payments received after due date.

The permit holder agrees to hold the City of Chicago harmless for any damage, relocation or replacement costs associated with damage, relocation or removal of private property caused by the City performing work in the public way.


Authority herein given and granted for a period of five (5) years from and after 07/25/2017.

Alderman




Michele Smith 43rd Ward

OVERHEAD SECTION VIEW



PARKWAY DETAIL SCALE 1" = 10'



FENCE DETAIL

(FENCE FABRICATED FROM WROUGHT IRON  
PAINTED WITH INDUSTRIAL

OVERHEAD VIEW



PARKWAY SCALE 1" = 20' N →

TOTAL LENGTH - 202 FEET  
 WIDTH - 55 INCHES (4' 7")  
 HEIGHT - 22 INCHES

PARKWAY FENCE  
 1920 N MAUD CONDOMINIUMS  
 1916 1924 N MAUD  
 CHICAGO ILLINOIS

CURB SET BACK - 22 INCHES FROM CURB TO POSTS