



City of Chicago



Or2016-532

Office of the City Clerk

Document Tracking Sheet

Meeting Date:	9/14/2016
Sponsor(s):	Lopez (15)
Type:	Order
Title:	Issuance of permits for sign(s)/signboard(s) at 1715 W 47th St - Sign 2
Committee(s) Assignment:	Committee on Zoning, Landmarks and Building Standards

CITY COUNCIL MEETING
Introduced September 14, 2016

Ordered, that the Commissioner of Buildings is hereby authorized and directed to issue a sign permit to:

Modern Signs, Inc.
1727 Armitage Court
Addison, IL 60101

For the erection of a sign/signboard over 24 feet in height and/or 100 square feet in the area of one facet at:

Huntington National Bank
1715 W. 47th Street
Chicago, IL 60609


Dimensions: Length: **10 Ft** Height: **8 Ft 6 Inches**

Height above grade/roof to top of sign: **31 Ft 6 Inches**

Total Square Foot Area: **85 Sq Ft**

Gross Area of all proposed signs: **148 Sq Ft**

Such sign(s) shall comply with the applicable provisions of Title 17 of the Chicago Zoning Ordinance of the Municipal Code of the City of Chicago governing the construction and maintenance of outdoor signs, signboards and structures.



Raymond Lopez
Alderman, 15th Ward

City Council
Meeting Date: _____
Committee on Buildings

(signs)

ORDERED, That the Commissioner of Buildings is hereby directed to
issue a sign permit to: (Contractor's name and address)


MODERN SIGNS INC.
1727 ARMITAGE CT
ADDISON IL 60101

for the erection of a sign signboard over 24 feet in height and / or over 100
square feet (in area of one face) at: (Business NAME & ADDRESS)

HUNTINGTON NATIONAL BANK
1715 W. 47th ST
CHICAGO 60609

Dimensions: Length 10' Height 8'6"
Height above grade ~~from~~ to top of sign 31'6"
TOTAL SQUARE FOOT AREA 85

Such sign(s) shall comply with all applicable provisions of TITLE 17 of the
Chicago Zoning Ordinance and all other applicable provisions of the Municipal
Code of the City of Chicago governing the construction and maintenance of
outdoor signs, signboards and structures


Alderman, 15 Ward



CITY OF CHICAGO

DEPARTMENT OF BUILDINGS

Aldermanic Acknowledgment Letter

TO: Department of Buildings
121 North LaSalle Street, Room 900
Chicago, IL 60602


DATE: _____, 20____

I am aware of the application for a building permit at the following address. I have no objection to its issuance.

Address: 1715 W 47th ST.

Date of Application: 9/13/16

Type of Permit: SIGN

Signed: 

(Alderman's full name, printed or typed)

Ward: 15

Telephone: (____) _____





APPLICATION TO USE THE PUBLIC RIGHT OF WAY

APPLICANT INFORMATION

LEGAL NAME OF ENTITY: HUNTINGTON NATIONAL BANK
 PERMIT MAILING ADDRESS: 37 W. BROAD ST HP 1097
 CITY: COLUMBUS STATE: OH ZIP CODE: 43215
 CONTACT PERSON: PATRICK GRIFFIN TITLE: AVP
 PHONE: 614-833-3939 FAX: _____ E-MAIL: PATRICK.GRIFFIN@HUNTINGTON.COM

BUILDING OWNER INFORMATION

NAME: HUNTINGTON NATIONAL BANK
 ADDRESS: 37 W. BROAD ST HP 1097
 CITY: COLUMBUS STATE: OH ZIP CODE: 43215
 PHONE: 614-833-3939 FAX: _____ E-MAIL: PATRICK.GRIFFIN@HUNTINGTON.COM

USE OF THE PUBLIC WAY

- List the proposed or existing use below and complete the worksheet on page 3. Use only one application for all public way use type.

TYPE	HOW MANY?	BUILDING ADDRESS
<u>Sign</u>	<u>2</u>	<u>1715 W. 47th St</u>

- Please enclose one sketch of each proposed use of the public way, which maps to scale the proposed use(s) and its relationship to surrounding right-of-way. All measurements must be indicated. The prints should also accurately depict the location of the property line and public facilities (meters, light poles, sidewalks).

APPLICANT CERTIFICATION

I hereby certify that all statements made as part of the application, and the attachments herein, are true to the best of my knowledge and belief.

BY: Patrick Griffin TITLE: AVP
 F.E.I.N. or SOCIAL SECURITY NUMBER: _____

ALDERMAN'S APPROVAL

As part of this application process, you are required to notify/seek approval from the Alderman in whose ward your proposed use of the public way is located.

ALDERMAN'S SIGNATURE: [Signature]
 DATE: 1-14-13 WARD: 11

Approval shall not be withheld for any reason relating to the language, content or message contained in or applied by the sign, canopy, awning, banner or marquee for which the permit is sought. If aldermanic signature indicating approval is not received by BACP within 60 days of submission of the application to the alderman then, provided the application is complete and accurate and the applicant is not in violation of any pertinent provision of the Municipal Code, the application shall be deemed approved by the BACP and processed for submission to the City Council as a Mayor's Introduction.

Approve Reason(s): _____
 Do Not Approve Reason(s): _____



1-4-13



CITY OF CHICAGO

DEPARTMENT OF BUILDINGS

Sign Permit Application

APPROVAL NUMBER	APPLICATION NUMBER 100669263	ANNUAL FEE	WORK CODE	DRAWINGS ATTACHED <input type="checkbox"/> YES <input type="checkbox"/> NO
DATE OF APPLICATION 09/13/2016	TYPE OF SIGN FLAT OR BOX		LENGTH FT 10 IN 00/00	
ADDRESS OF SIGN 1715 W 47TH ST. 60609-	BUILDING	ORIGINAL PERMIT NUMBER	HEIGHT FT 8	DEPTH IN 6
TYPE OF PERMIT NEW CONSTRUCTION (SIGN)		AREA SQ FT 85		WEIGHT LBS 25
DATE OF ANNUAL INSPECTION GRIFFIN, PATRICK 37 W BROAD ST COLUMBUS, OH 43215 (614)933-1939		SIGN HEIGHT ABOVE GRADE PLUMB FT 23		
SIGN MANUFACTURER PHILADELPHIA SIGNS		SHAPE OF SIGN REGULAR		
ADDRESS WHERE SIGN CAN BE SEEN PRIOR TO ERECTION		SIGN WITH REAR HUNTINGTON		
TICKET NUMBER 0		REINSPECTION CONTROL NUMBER		
TYPE OF SUPPORT FOR SIGN POLE		NO. OF LAMPS		
SIGN BOARD SUPPORT MEMBERS STEEL		TOTAL WATTAGE		
ANNUAL FEE		TYPE OF LAMP		
CONSTRUCTION FEE 400.00		NO. OF BALLAST TRANSFORMERS		
1017 B FEE		INPUT OF TRANSFORMERS		
TOTAL FEE 400.00		CONTRACTOR WILL INSTALL		
AMOUNT PAID 200.00		<input checked="" type="checkbox"/> FEEDERS		
BALANCE DUE \$ 200.00		<input checked="" type="checkbox"/> CUSTOMER LEADS		
Check # for Zoning		TYPE OF SWITCH		
Check # for DCAP		LOCATION OF SWITCH		
SIGN LOCATION INSTALL TENANT ID PANELS FACING EAST/WEST OVER PUBLIC PROPERTY. EXISTING SIGNAGE TO BE REMOVED.				

The undersigned certifies that the statements in this application are true and correct, and that all work done under the proposed permit will conform to the requirements of the Chicago Municipal Code.

REG NO	REG NO N93883
ELFHT COSTR	SIGNER FOR MODERN SIGNS INC SIGNER
ADDRESS	ADDRESS 1727 ARMITAGE CT ADDISON IL. 60101-
SUPERVISOR SIGNATURE	SIGNATURE

The permit issued on this application will authorize only signs here applied for. If other signs are to be erected they must be covered by additional permits.

City of Chicago
Rahm Emanuel, Mayor

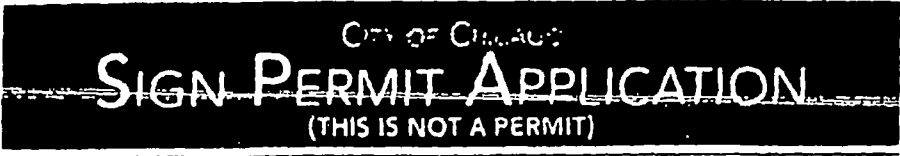


Department of Buildings
Judith Frydland, Commissioner

TYPE OF BUSINESS <u>COM FINANCIAL</u> Other: <u>BANK</u> Name: <u>HUNTINGTON NATIONAL BANK</u> LIC #: <u>NOT REQUIRED</u> Renewal Date: _____	SIGN BOND REQUIRED? <input type="checkbox"/> YES COUNCIL ORDER REQUIRED <input checked="" type="checkbox"/> YES IS SPECIAL PERMISSION REQUIRED FROM CHIEF ELECTRICAL <input type="checkbox"/> YES IF YES, ATTACH LETTER OF REQUEST
Projects Over: <input checked="" type="checkbox"/> Private Property <input checked="" type="checkbox"/> Public Way Grant Permit #: <u>1124531</u> <input type="checkbox"/> Planned Development/Manufacturing PMD/PD#: _____ Zoning District <u>CI</u> Other: <u>CI-1</u>	TIME STAMP
TYPE OF SIGN: <input type="checkbox"/> ADVERTISING <input type="checkbox"/> ILLUMINATE <input type="checkbox"/> MOVEABLE <input checked="" type="checkbox"/> BUSINESS <input type="checkbox"/> FLASHING	
TOTAL STREET FRONTAGE OF LOT (IN FEET) <u>60</u> TOTAL AREA OF NEW SIGN (SQ. FT.) <u>85</u> TOTAL AREA OF ALL SIGNS ON LOT (SQ. FT.) <u>148</u> HEIGHT OF SIGN ABOVE GRADE (TO TOP) <u>31ft 6in</u>	
DISTANCE OF CURB LINE OUTER EDGE (ft) <u>6</u> DISTANCE OF STRUCTURE INNER EDGE (ft) <u>12</u>	SIGN CLERK _____ APPROVED FOR PERMIT _____
DISTANCE FROM (ft): A. PUBLIC PARK (OVER 10 ACRES) <u>500</u> B. EXPRESSWAY (IF LESS THAN 1,000 FT.) <u>1,000</u> C. RESIDENCE DISTRICT (ADVERTISING SIGNS ONLY) _____ IF REPLACEMENT SIGN OR CHANGE OF FACE, WHAT DOES THE EXISTING SIGN READ? Original Payee: _____ Landmark Hold: <input type="checkbox"/> Status: _____	REMARKS
ZONING (OFFICE USE ONLY)	

SUPPLEMENTAL APPLICANT

This Supplemental Application must be completed and submitted along with the Sign Permit Application.
All fields must be completed. If a field is not applicable you must answer "n/a" in the field



Application Number: 100 669 263 Date of Application: 9/13/2016

Address of property where sign will be erected: 1715 W 47th ST

Does property have multiple addresses? Yes No
If yes, please list all addresses: _____

Is this building vacant? Yes No
If yes, is it registered under the Vacant Building Ordinance? Registration # _____

Section 1 - Applicant

Applicant is the Owner (of the real property) Lessee (of the real property) SIGN INSTALLER

Name of Owner of Real Property: HUNTINGTON NATIONAL BANK
Address: 37 W BROAD ST HP 1097 COLUMBUS OH 43215
Phone #: 614-833-3939 Mobile #: _____ Email: PATRICK.GRIFFIN@HUNTINGTON.COM

Name of Lessee of Real Property: _____
Name: _____ Address: _____
Phone #: _____ Mobile #: _____ Email: _____

Section 2 - Contractors

Payer Company of Annual Inspection Fee:
Name of Contact of Payer Company: PATRICK GRIFFIN
Name of Payer Company: HUNTINGTON NATIONAL BANK Address: 37 W BROAD ST HP 1097 COLUMBUS OH 43215
Phone #: 614-833-3939 Mobile #: _____ Email: PATRICK.GRIFFIN@HUNTINGTON.COM

Electrical Contractor: _____
Address: _____ License #: _____
Phone #: _____ Mobile #: _____ Email: _____
Website: _____

Sign Erector: MODERN SIGNS INC
Bond #: 24835645 Registration #: N 93585
Address: 1727 ARMITAGE CT ADDISON 60101
Phone #: 630-495-1725 Mobile #: _____ Email: ERNIE@MODERN SIGNS INC.COM
Website: _____

CITY OF CHICAGO SIGN PERMIT APPLICATION CONTINUED

Section 3 continued

Dimensions of Sign Structure (i.e. cabinet, frame, awning, canopy)

Length: 10 Feet Inches Height: 8 Feet 6 Inches Depth: Feet Inches

Area: 85 Sq Ft. Weight: 25 lbs.

Shape of Sign: Regular

Sign Height above Grade:

From Grade to Bottom of sign or sign structure, whichever is lowest: 23 Ft.

From Grade to Top of sign or sign structure, whichever is highest: 31'6" Ft.

Is City Council Order required? Yes No

*All signs in excess of 100 Square Feet in area OR in excess of 24 feet above grade require a City Council Order pursuant to Section 13-20-680 of the Municipal Code of Chicago

Dimension of Sign Elements pursuant to Section 17-12-0601 of the Chicago Zoning Ordinance:

Length: Feet Inches Height: Feet inches Area: Sq Ft.

Electrical Contractor will install: Feeders: Yes No Customer Leads: Yes No

Number of Lamps: Total Wattage: Type of Lamp:

Number of Ballast/Transformers: Input of Transformers:

Type of Switch: Location of Switch:

Static: Yes No

Illuminated: Yes No

If yes - External Internal

Dynamic Image Display: Yes No

(An affidavit of compliance is required for all dynamic image display signs pursuant to Section 13-20-675(d)(2) of the Municipal Code of Chicago.)

Max Nits Max Foot Candles Message Time (Screen Hold): seconds

Self Dimming Capability: Yes No

What is the total of the sign face area devoted to dynamic image display? Sq Ft.

Section 4 - Zoning Information

Zoning District or Planned Development #: C1-1

Is sign located in a special sign district? Yes No

If yes: Michigan Avenue Corridor Oak Street Corridor State Street/Wabash Avenue Corridor

Total Street frontage of Zoning Lot: 60' (FL)

Total Area of new sign: 85 (Sq Ft.) Gross Area of all proposed signs: 148 (Sq Ft.)

Total Area of all existing signs on Zoning Lot: 0 (Sq Ft.) ALL EXISTING SIGNAGE TO BE REMOVED

Picture or rendering must be attached depicting sign placement with before and after view.

Section 4 continues on next page

Huntington

SIGN#	PG#	SIGNTYPE	ACTION
E01	P01	HNT CUST RF	Rev A Right
E02	P02	HNT CUST RF	Rev A Right
E03	P03	HNT DIR, 6	Rev A Right
E04	P04	HNT DIR, 6	Rev A Right
E05	P05	NO	Rev 11/89



PHILADELPHIASIGN

DRAWING NUMBER: A26407

- Tier D

LOCATION: HNTS0120
 7081 47th St
 1715 W 47th St
 Chicago, IL

THIS IS AN ORIGINAL
 DRAWING. ANY REPRODUCTION
 WITHOUT THE WRITTEN
 PERMISSION OF PHILADELPHIASIGN IS
 PROHIBITED. THIS DRAWING IS THE
 PROPERTY OF PHILADELPHIASIGN AND
 IS TO BE KEPT IN CONFIDENCE.

ENT HNT.CUST.RF

Custom Replace - Roof Mount Sign


Existing



Existing Sign Dimensions:
8'-6"H x 10'-0"W x 1'-10"D

Notes:
Paint lower fascia hand laserline.

Proposed



PHILADELPHIA SIGN

CLIENT: HUNTINGTON - Tier D
LOCATION: HNTS9120
West 47th St
1715 W 47th St
Chicago, IL

DATE: 6/3/2016
SHEET: P01
DWG BY: JHH

REVISION:
6.10.16 JHH Rev E01, E02, E03, E04, Rmv N01

DRAWING NUMBER: A26407


THIS IS AN ORIGINAL
DRAWING. IT IS THE PROPERTY OF PHILADELPHIA
SIGN. IT IS TO BE RETURNED TO PHILADELPHIA
SIGN IMMEDIATELY UPON COMPLETION OF THE
PROJECT. NO REPRODUCTION OR DISTRIBUTION
IS TO BE MADE WITHOUT THE WRITTEN
CONSENT OF PHILADELPHIA SIGN. ALL RIGHTS
RESERVED. © 2016 PHILADELPHIA SIGN

E02 HNT.CUST.RF


Custom Reface - Pylon Sign

INSTALL NEW FACES

Proposed



Existing



Existing Sign Dimensions:
7'0"H x 7'4"W x 10'D x 17'10"OAH

Notes:

Paint all guard rails and poles green.



PHILADELPHIASIGN

CLIENT: HUNTINGTON - Tier D

LOCATION: HNT58120
West 47th St
1715 W 47th St
Chicago, IL

DATE: 6/3/2016

SHEET: P02

DWG BY: JHH

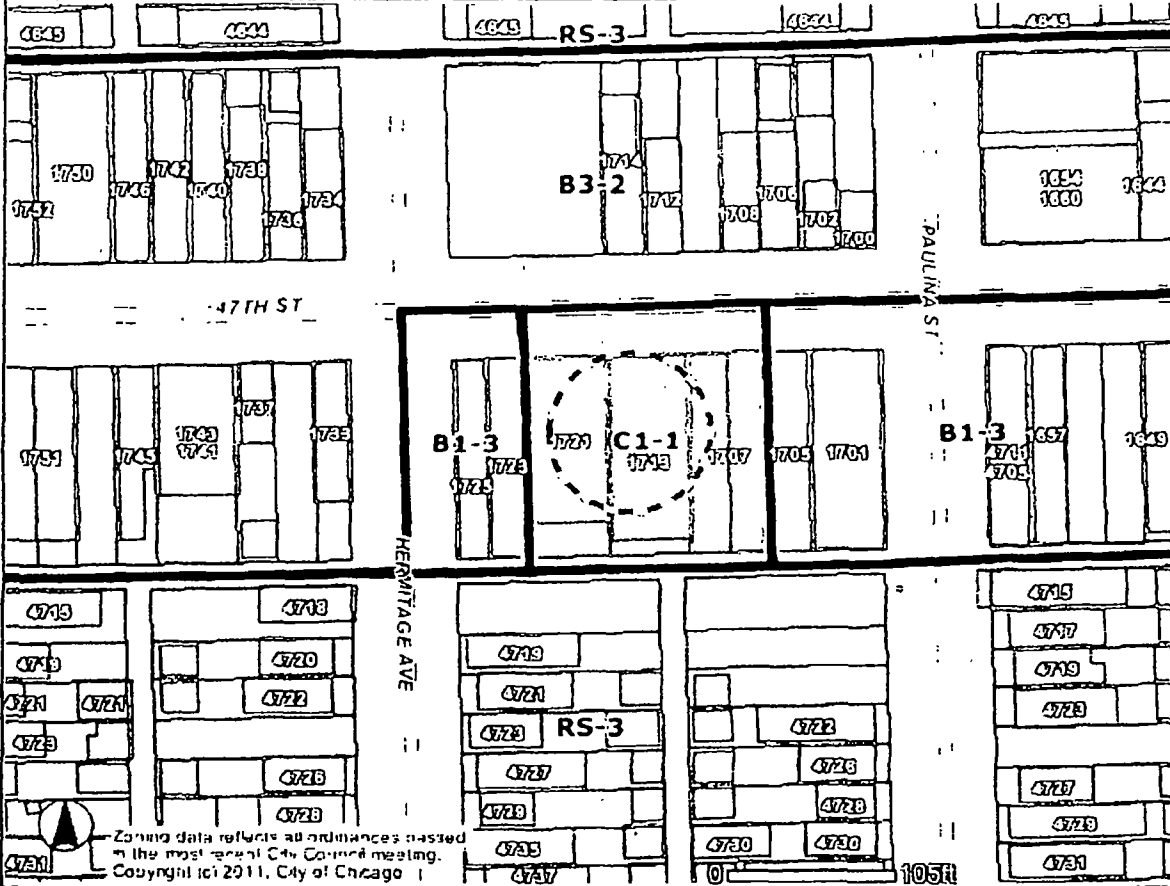
REVISION: 6.10.16 JHH Rev E01, E02, E03, E04, Rmv N01

DRAWING NUMBER: A26407

THIS IS AN ORIGINAL DRAWING. ANY REVISIONS OR CHANGES TO THIS DRAWING MUST BE SUBMITTED TO THE ORIGINAL DESIGNER. YOUR PERSONAL USE IN CONNECTION WITH A PROJECT BEING PLANNED FOR YOU BY PHILADELPHIA SIGN IS NOT TO BE REPRODUCED OR TRANSMITTED IN ANY FORM OR BY ANY MEANS, ELECTRONIC OR MECHANICAL, INCLUDING PHOTOCOPYING, RECORDING, OR BY ANY INFORMATION STORAGE AND RETRIEVAL SYSTEM.

Zoning Map

Created on: 7/14/2016 3:38 P.M.



Zoning data reflects all ordinances passed in the most recent City Council meeting. Copyright © 2011, City of Chicago

Address

1715 W 47TH ST

Zoning

- Business
- Commercial
- Manufacturing
- Residential
- Planned Development
- Planned Manufacturing
- Downtown Core
- Downtown Service
- Downtown Mixed
- Downtown Residential
- Transportation
- Parks & Open Space
- Zoning Boundaries

Historic Preservation

- CHICAGO LANDMARKS**
- Chicago Landmarks
 - Landmark Districts
- Chicago Historic Resources Survey - Buildings subject to Demolition-Delay Ordinance**
- Red
 - Orange
 - Water
- Cemetery
- Municipalities

Lakefront

- Lakefront
- Pedestrian Streets
- Buildings
- Parcels
- Streets
- Curbs
- Forest Preserve
- City Boundary



Information provided on the City of Chicago web site should not be used as a substitute for legal, accounting, real estate, business, tax, or other professional advice. The City of Chicago assumes no liability for any damages or loss of any kind that might arise from the use of, misuse of, or the inability to use the City web site and/or the materials contained on the web site. The City of Chicago also assumes no liability for improper or incorrect use of materials or information contained on its web site. All materials that appear on the City of Chicago web site are distributed and transmitted as is, without warranties of any kind, either express or implied, and subject to the terms and conditions stated in this disclaimer.