



Office of the Chicago City
Clerk



O2012-4712

Office of the City Clerk

City Council Document Tracking Sheet

Meeting Date:	6/27/2012
Sponsor(s):	Waguespack, Scott (32)
Type:	Ordinance
Title:	Grant(s) of privilege in public way for 1920 N Maud Condo Assn - landscaping
Committee(s) Assignment:	Committee on Transportation and Public Way

ORDINANCE
1920 N MAUD CONDOMINIUM ASSOCIATION
Acct. No. 372643 - 1
Permit No. 1101658

Be It Ordained by the City Council of the City of Chicago:

SECTION 1. Permission and authority are hereby given and granted to 1920 N MAUD CONDOMINIUM ASSOCIATION, upon the terms and subject to the conditions of this ordinance to construct, install, maintain and use one (1) Landscaping(s) on the public right-of-way for beautification purposes adjacent to its premises known as 1916-24 N. Maud Ave..

Said Landscaping(s) at N MAUD AVE measure(s):

One (1) at two hundred two (202) feet in length, and five point four two (5.42) feet in width for a total of one thousand ninety-four point eight four (1094.84) square feet.

The location of said privilege shall be as shown on prints kept on file with the Department of Business Affairs and Consumer Protection and the Office of the City Clerk.

Said privilege shall be constructed in accordance with plans and specifications approved by the Department of Planning and Development and Department of Transportation (Division of Project Development).

This grant of privilege in the public way shall be subject to the provisions of Section 10-28-015 and all other required provisions of the Municipal Code of Chicago.

The grantee shall pay to the City of Chicago as compensation for the privilege #1101658 herein granted the sum of zero (\$.00) per annum in advance.

A 25% penalty will be added for payments received after due date.

The permit holder agrees to hold the City of Chicago harmless for any damage, relocation or replacement costs associated with damage, relocation or removal of private property caused by the City performing work in the public way.

Authority herein given and granted for a period of five (5) years from and after Date of Passage.

Alderman



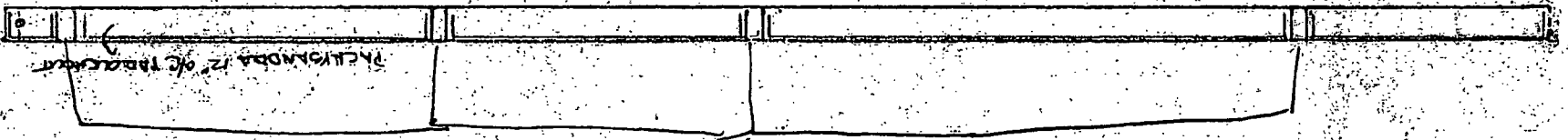
Scott Waguespack 32nd Ward.

PARKWAY FENCE
 1930 N MAUD CONDOMINIUMS
 1916-1924 N MAUD
 CHICAGO, ILLINOIS

TOTAL LENGTH - 202 FEET
 WIDTH - 55 INCHES (4' 7")
 HEIGHT - 22 INCHES

CHUB SET BACK - 22 INCHES FROM CURB TO POST


PARKWAY SCALE: 1" = 20' N →




ELEVATION VIEW

CONCRETE WALLS PAINTED WITH INDUSTRIAL
 THAT PARALLEL FROM SEAWALK TO STAIRS
 FENCE FABRICATED FROM WROUGHT IRON

FENCE DETAIL



PARKWAY DETAIL SCALE: 1" = 10'



ELEVATION SECTION VIEW



06/27/2012

Alderman Scott Waguespack
Ward # 32
City of Chicago
City Hall, Room 300
121 North LaSalle Street
Chicago, Illinois 60602

Re: An ordinance to use and maintain a portion of the public right-of-way for **one (1) landscaping(s)** for **1920 N MAUD CONDOMINIUM ASSOCIATION**, adjacent to the premises known as **1916-24 N. Maud Ave.**

Dear Alderman **Scott Waguespack**:

The applicant referenced above has requested the use of the public right-of-way for a **landscaping(s)**. An ordinance has been prepared by the Department of Business Affairs and Consumer Protection – Business Assistance Center - Public Way Use Unit for presentation to the City Council. Because this request was made for properties located in your ward, as approved by you as per the attached, I respectfully request that you introduce the attached ordinance at the next City Council meeting.

If you have any questions regarding this ordinance, please contact Anthony Bertuca at (312) 744-5506.

Department of Business Affairs and Consumer Protection