



City of Chicago



Or2013-711

Office of the City Clerk

Document Tracking Sheet

Meeting Date: 11/20/2013

Sponsor(s): Balcer (11)

Type: Order

Title: Issuance of permits for sign(s)/signboard(s) at 2201 S
Halsted St (north wall)

Committee(s) Assignment: Committee on Zoning, Landmarks and Building Standards

CITY COUNCIL MEETING:
Introduced November 20, 2013

Ordered, That the commissioner of buildings is hereby authorized and directed to issue

A sign permit to: **Gracie Group**
 3057 N. Rockwell
 Chicago, IL 60618

For the erection of a sign/signboard over 24 feet in height and /over 100 square feet
(in area of one face) at:


2201 S. Halsted St. (North Wall)

Dimensions: Length **40' 0"** Height **20'0"**

Height above grade/roof to top of sign **70'0"**

TOTAL SQUARE FOOT AREA 800'

Such sign(s) shall comply with all applicable provisions of TITLE 17 of the Chicago Zoning Ordinance and all other applicable provisions of the Municipal Code of the City of Chicago governing the construction and maintenance of outdoor signs, signboards and structures.



James A. Balcer
Alderman, 11th Ward



CITY OF CHICAGO

DEPARTMENT OF BUILDINGS

Sign Permit Application

APPROVAL NUMBER	APPLICATION NUMBER 100271034	ANNUAL FEE	WORK CODE	DRAWINGS ATTACHED <input type="checkbox"/> YES <input type="checkbox"/> NO
DATE OF APPLICATION 12/11/2008		TYPE OF SIGN FLAT OR BOX		
ADDRESS OF SIGN 2201 S HALSTED ST, 60608-		LENGTH	FT. 40	IN. 0
BUILDING	ORIGINAL PERMIT NUMBER	HEIGHT	FT. 20	IN. 0
TYPE OF PERMIT NEW CONSTRUCTION (SIGN)		AREA	SQ FT 800	WEIGHT LBS. 100
PAYER OF ANNUAL INSPECTION GOLDSTEIN, MICHAEL 3057 N. ROCKWELL CHICAGO, IL 60618 (773)504-1200 X		SIGN HEIGHT ABOVE GRADE/ROOF		FT. 70
SIGN MANUFACTURER THE GRACIE GROUP		SHAPE OF SIGN REGULAR		
ADDRESS WHERE SIGN CAN BE SEEN PRIOR TO ERECTION		SIGN WILL READ CHICAGOLAND HABITAT FOR HUMANITY		
TICKET NUMBER 0	REINSPECTION CONTROL NUMBER	NO. OF LAMPS 4	TOTAL WATTAGE 1600	
TYPE OF SUPPORT FOR SIGN BUILDING		TYPE OF LAMP FLUORESCENT		
SIGN BOARD SUPPORT MEMBERS STEEL		NO. OF BALLAST/TRANSFORMERS	INPUT OF TRANSFORMERS	
ANNUAL FEE		CONTRACTOR WILL INSTALL <input checked="" type="checkbox"/> FEEDERS <input type="checkbox"/> CUSTOMER LEADS <input type="checkbox"/>		
CONSTRUCTION FEE	1,200.00	TYPE OF SWITCH		
1017 B FEE		LOCATION OF SWITCH		
TOTAL FEE	1,200.00	SIGN LOCATION INSTALL A 20' X 40' ON-PREMISE WALL SIGN ON THE SOUTHEAST WALL.		
AMOUNT PAID	200.00	Check # for Zoning		
BALANCE DUE	\$ 1,000.00	Check # for DCAP		

The undersigned certify that the statements in this application are true and correct and that all work done under the proposed permit will conform to the requirements of the Chicago Municipal Code.

REG NO	E92788	BOND NO	N93882
ELECT CONTR	KAYLA ELECTRIC CO - INC.	SIGN FECTOR	GRACIE GROUP
ADDRESS	7531 W. 62ND ST. CHICAGO, IL 60501-	ADDRESS	3057 N. ROCKWELL CHICAGO IL, 60618-
SUPERVISOR SIGNATURE		SIGNATURE	

The permit issued on this application will authorize only signs here applied for. If other signs are to be erected they must be covered by additional permits.

City of Chicago
Rahm Emanuel, Mayor



Department of Buildings
Michael Merchant, Commissioner

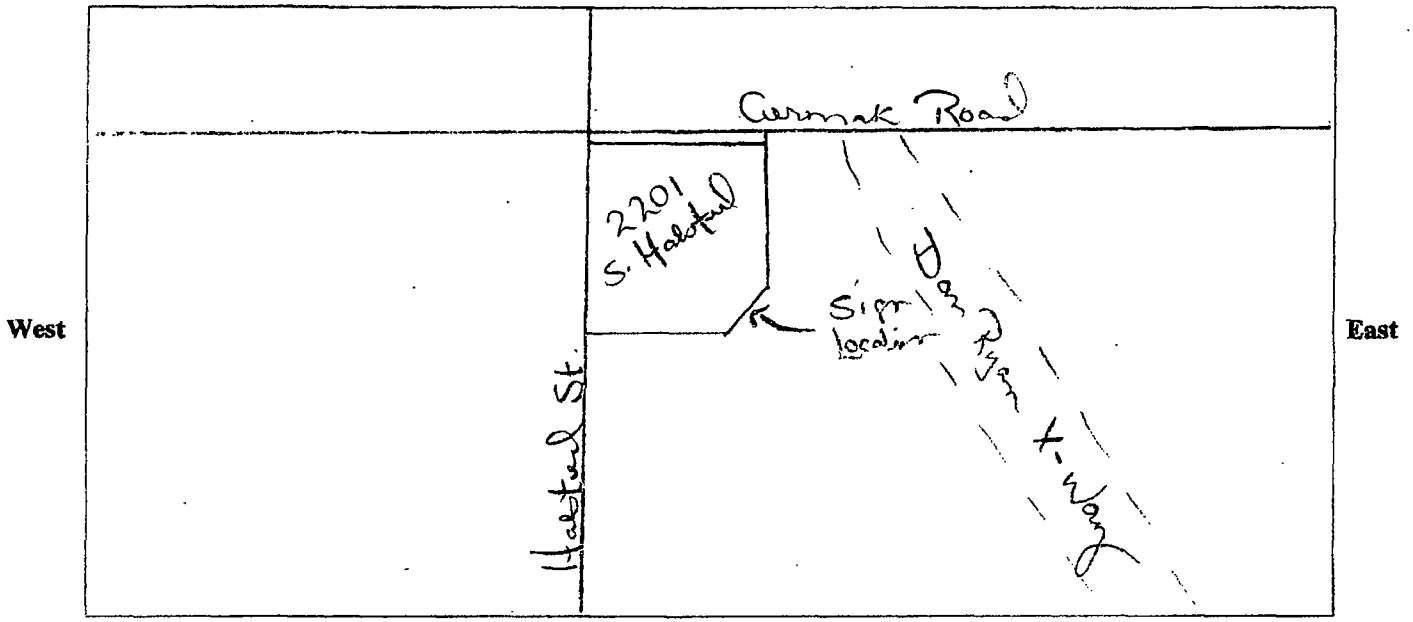
TYPE OF BUSINESS <u>COM GEN OFFICE</u> Other: _____ Name: _____ LIC #: _____ Renewal Date: _____	SIGN BOND REQUIRED? <input checked="" type="checkbox"/> YES COUNCIL ORDER REQUIRED <input checked="" type="checkbox"/> YES IS SPECIAL PERMISSION REQUIRED FROM CHIEF ELECTRICAL <input checked="" type="checkbox"/> YES IF YES, ATTACH LETTER OF REQUEST
Projects Over: <input checked="" type="checkbox"/> Private Property <input checked="" type="checkbox"/> Public Way Grant Permit #: _____ <input checked="" type="checkbox"/> Planned Development/Manufacturing PMD/PD#: <u>PMD11</u> Zoning District: <u>OTHER</u> Other: <u>PMD11</u>	TIME STAMP
TYPE OF SIGN: <input type="checkbox"/> ADVERTISING <input checked="" type="checkbox"/> ILLUMINATE <input type="checkbox"/> MOVEABLE <input checked="" type="checkbox"/> BUSINESS <input type="checkbox"/> FLASHING	
TOTAL STREET FRONTAGE OF LOT (IN FEET) _____ 340 TOTAL AREA OF NEW SIGN (SQ.FT.) _____ 800 TOTAL AREA OF ALL SIGNS ON LOT (SQ.FT.) _____ 850 HEIGHT OF SIGN ABOVE GRADE (TO TOP) _____ 90ft 0in	
DISTANCE OF CURB LINE OUTER EDGE (ft) _____ 6 DISTANCE OF STRUCTURE INNER EDGE (ft) _____ 7	SIGN CLERK _____ APPROVED FOR PERMIT _____
DISTANCE FROM (ft): A. PUBLIC PARK (OVER 10 ACRES) _____ 1,000 B. EXPRESSWAY (IF LESS THAN 1,000 FT.) _____ 20 C. RESIDENCE DISTRICT (ADVERTISING SIGNS ONLY) _____ 500	REMARKS
IF REPLACEMENT SIGN OR CHANGE OF FACE, WHAT DOES THE EXISTING SIGN READ? Original Payee: _____	
Landmark Hold: <input type="checkbox"/> Status: _____	
ZONING (OFFICE USE ONLY)	

CITY OF CHICAGO
DEPARTMENT OF ZONING AND LAND USE PLANNING
SIGN SITE PLAN
(ALL INFORMATION MUST BE COMPLETED AND LEGIBLE)

Site Address: 2201 S. Halsted St., Chicago, IL 1 of 1 applications

Sign Company: National Outdoor Signs, LLC Rep Name: Michael Goldstein

Phone (773) 504-1200 EXT (Below: Building, streets and location of sign on lot or structure)
 North



South

SIGN USE:

- Bus. ID (On-premise)
- Business Lice. #*
- Advertising (Off-premise)

PERMIT TYPE:

- New Construction
- Change of Face
- Previous Permit #

TYPE OF SIGN:

- Flat Wall
- Freestanding
- Awning
- Marquee
- High Rise Building
- Projecting Private
- Projecting Public Way
- Public Way Use -Permit #*

SIGN CHARACTERISTICS:

- Non- Illuminated
- Illuminated
- Changing Image
- Video Display
- Flashing

DISTANCE FROM:

- Curb Line: 7'
- Expressway, Toll Roads or Major Route (n/a if over 1000 ft) 20'
- Park (over 10 acres) 1000'
- Residential Zone 500'
- Existing Off-premise on same side of street: 182'

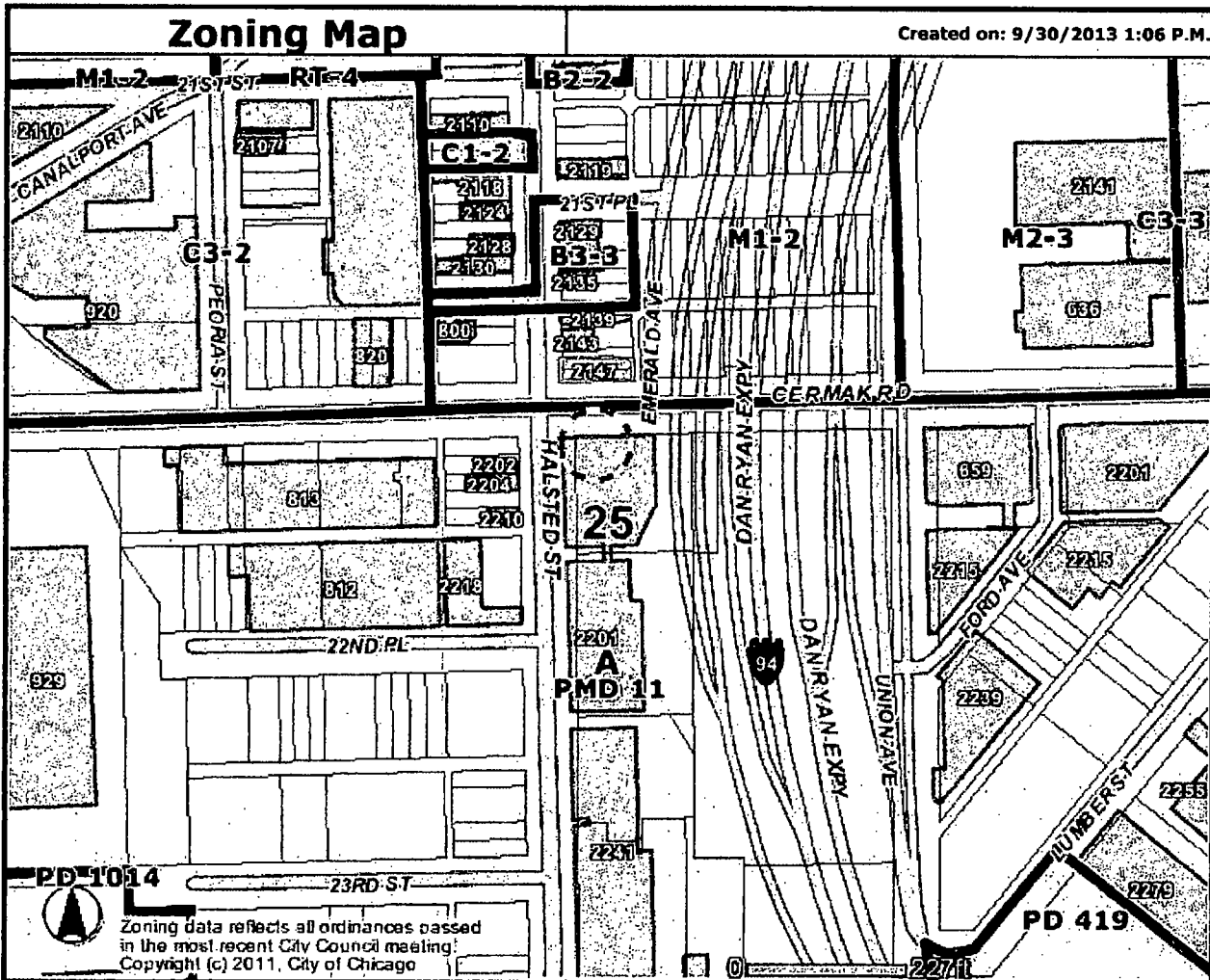
TOTAL SQUARE FOOTAGE:

- Square footage of this proposed sign 800'
- Gross area of all proposed signs 800'
- Area of all existing signs (not including proposed) on Zoning Lot 35'

[Handwritten Signature]

Signature : _____

Date: _____



Zoning data reflects all ordinances passed in the most recent City Council meeting. Copyright (c) 2011, City of Chicago

Address

2201 S HALSTED ST

<p>Zoning</p> <ul style="list-style-type: none"> Business Commercial Manufacturing Residential Planned Development Planned Manufacturing Downtown Core Downtown Service Downtown Mixed Downtown Residential Transportation Parks & Open Space Zoning Boundaries 	<p>Historic Preservation</p> <p>CHICAGO LANDMARKS</p> <ul style="list-style-type: none"> Chicago Landmarks Landmark Districts <p>Chicago Historic Resources Survey - Buildings subject to Demolition-Delay Ordinance</p> <ul style="list-style-type: none"> Red Orange <p> Streets</p> <p> Water</p> <p> Cemetery</p> <p> Municipalities</p>	<ul style="list-style-type: none"> Lakefront Pedestrian Streets Buildings Parcels Wards Ward Office Curbs Forest Preserve City Boundary 	
--	---	---	--

Information provided on the City of Chicago web site should not be used as a substitute for legal, accounting, real estate, business, tax, or other professional advice. The City of Chicago assumes no liability for any damages or loss of any kind that might arise from the use of, misuse of, or the inability to use the City web site and/or the materials contained on the web site. The City of Chicago also assumes no liability for improper or incorrect use of materials or information contained on its web site. All materials that appear on the City of Chicago web site are distributed and transmitted as is, without warranties of any kind, either express or implied, and subject to the terms and conditions stated in this disclaimer.

2201 S. Halsted, Chicago, IL

