



# City of Chicago



Or2013-523

Office of the City Clerk

## Document Tracking Sheet

<b>Meeting Date:</b>	9/11/2013
<b>Sponsor(s):</b>	Waguespack, Scott (32)
<b>Type:</b>	Order
<b>Title:</b>	Issuance of permits for sign(s)/signboard(s) at 2233 W Division St
<b>Committee(s) Assignment:</b>	Committee on Zoning, Landmarks and Building Standards

*Be It Ordained by the City Council of the City of Chicago:*


SECTION 1. That the Commissioner of Buildings is hereby authorized and directed to issue a sign permit to Poblocki Sign Company at 922 S. 70th St., West Allis WI 53214, for the erection of a sign/signboard over 24 feet in height and/or over 100 square feet (in area of one face) at 2233 W. Division, Chicago, IL 60622, with the dimensions, height and square foot area:

Dimensions: length, 13 feet and 10 inches; height, 13 feet and 6 inches  
Height Above Grade/Roof to Top of Sign: 135 feet  
Total Square Foot Area: 187 square feet

~~Notwithstanding any provisions of Title 17 of the Municipal Code of the City of Chicago (the Chicago Zoning Ordinance) to the contrary, the Commissioner of Buildings is hereby directed and authorized to issue a sign permit to the address referenced within this ordinance.~~

SECTION 2. This ordinance shall be in full force and effect from and after its passage and due publication.

2233 W. Division  
(Application No. \_\_\_\_\_)

  
\_\_\_\_\_  
Scott Waguespack  
Alderman, 32<sup>nd</sup> Ward  
March 23 2012





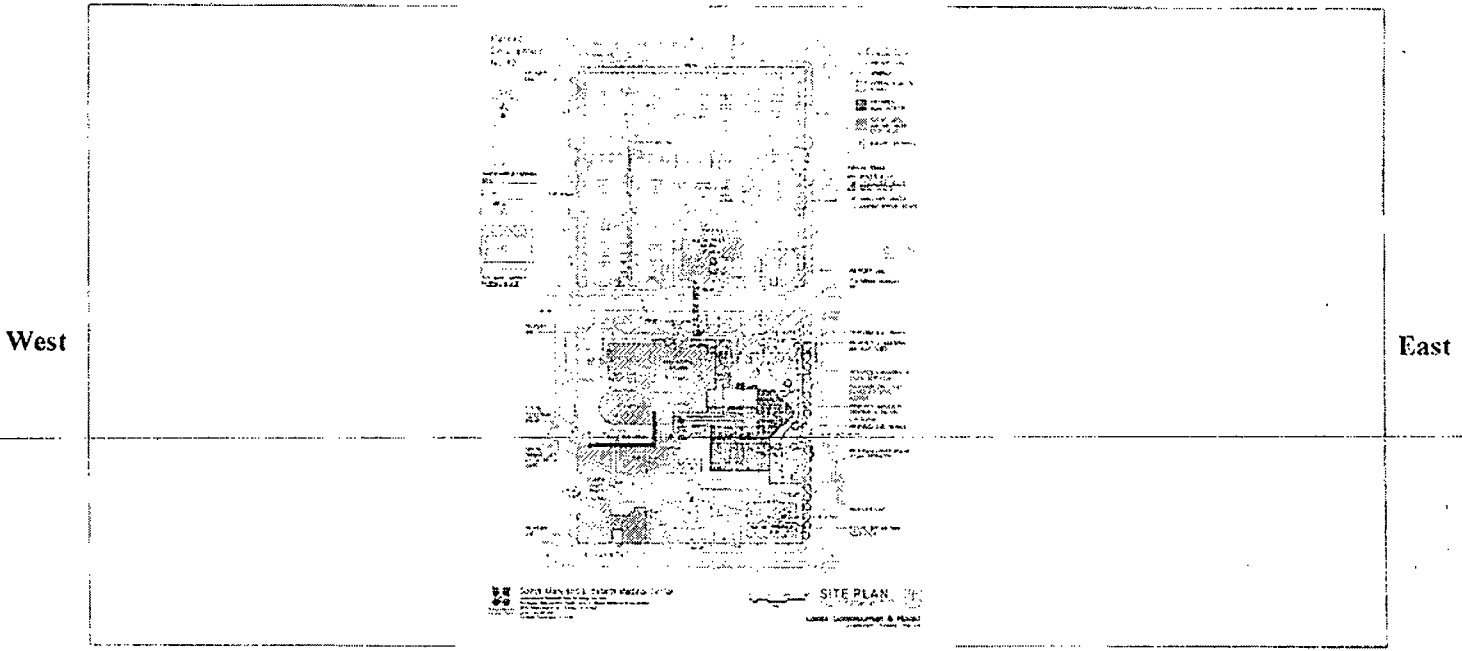
**CITY OF CHICAGO  
DEPARTMENT OF ZONING AND LAND USE PLANNING  
SIGN SITE PLAN**

*(ALL INFORMATION MUST BE COMPLETED AND LEGIBLE)*

Site Address: 2233 West Division Street of 1 applications

Sign Company: Poblocki Sign Company Rep Name: Matt Meyers

Phone ( 414 ) 777 - 4223 EXT \_\_\_\_\_ (Below: Building, streets and location of sign on lot or structure)



**SIGN USE:**

Bus. ID (On-premise)  Business Lice. #

Advertising (Off-premise)

**PERMIT TYPE:**

New Construction

Change of Face  Previous Permit #

**TYPE OF SIGN:**

Flat Wall

Freestanding

Awning

Marquee

High Rise Building

Projecting Private

Projecting Public Way

Public Way Use -Permit #

**SIGN CHARACTERISTICS:**

Non- Illuminated

Illuminated

Changing Image

Video Display

Flashing

**DISTANCE FROM:**

Curb Line: 225'

Expressway, Toll Roads or Major Route

(n/a if over 1000 ft) N/A

Park (over 10 acres) N/A

Residential Zone N/A

Existing Off-premise on same side of street: N/A

**TOTAL SQUARE FOOTAGE:**

Square footage of this proposed sign 187

Gross area of all proposed signs 187

Area of all existing signs (not including proposed) on Zoning Lot 182

Signature: [Handwritten Signature]

Date: 7/12/2013




19 000  
20 000  
21 000

6

Planned Development  
No. 82



HANDICAPPED PARKING SIGN

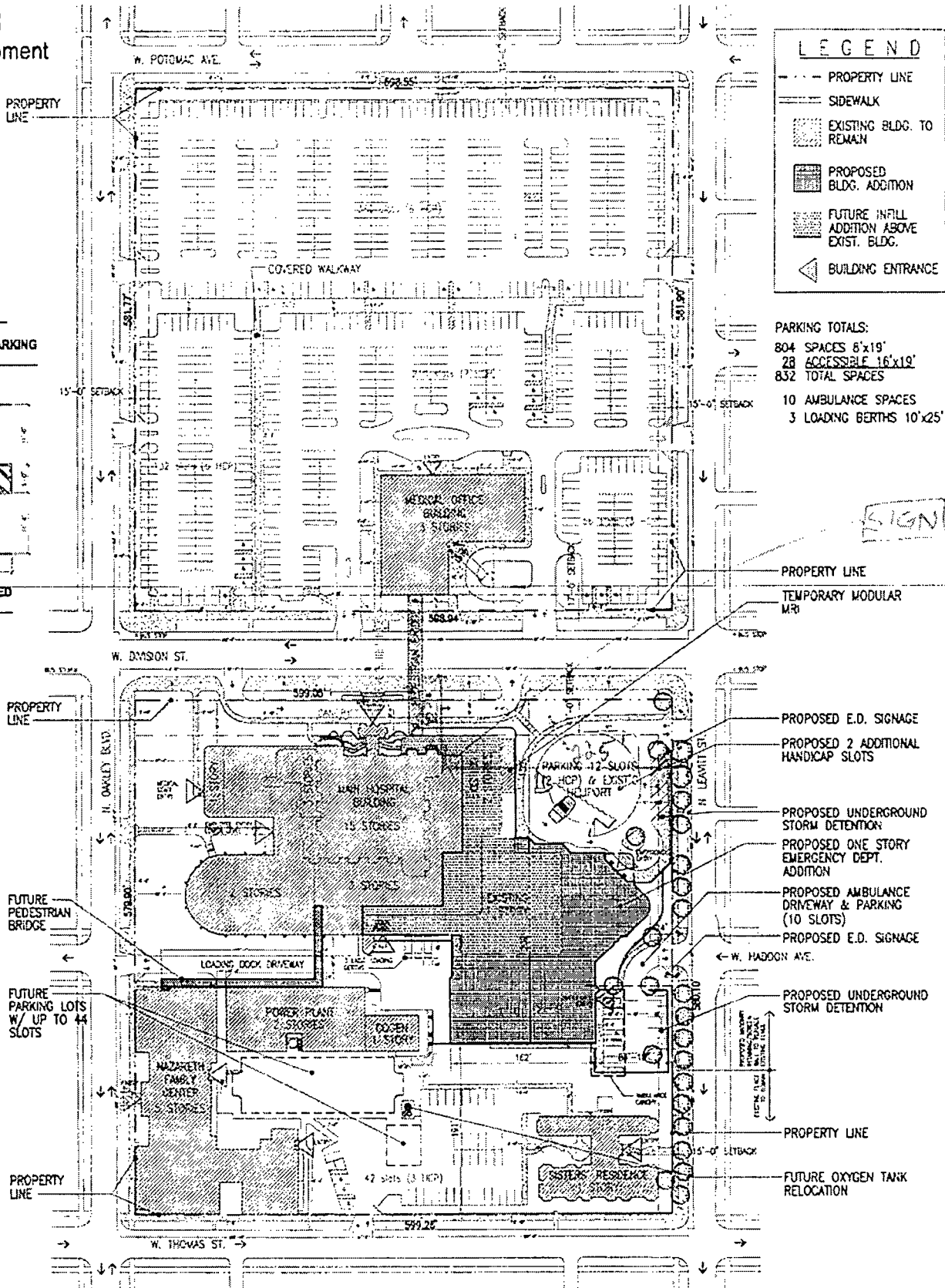


TYP. HANDICAPPED PARKING SPACE

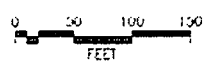
**LEGEND**

- PROPERTY LINE
- SIDEWALK
- [Pattern] EXISTING BLDG. TO REMAIN
- [Pattern] PROPOSED BLDG. ADDITION
- [Pattern] FUTURE INFILL ADDITION ABOVE EXIST. BLDG.
- ◀ BUILDING ENTRANCE

**PARKING TOTALS:**  
 804 SPACES 8'x19'  
 28 ACCESSIBLE 16'x19'  
 832 TOTAL SPACES  
 10 AMBULANCE SPACES  
 3 LOADING BERTHS 10'x25'



**Saints Mary and Elizabeth Medical Center**  
 Saint Mary of Nazareth Hospital Center Campus  
 Applicant: Resurrection Health Care, an Illinois not-for-profit corporation  
 2233 West Davison St., Chicago, IL 60622  
 Date: July 25, 2003  
 Revised: December 18, 2004



**SITE PLAN**  
 SCALE: 1" = 150'-0"



**Loeb Schlossman & Hackl**  
 Architecture • Planning • Interiors



