



Office of the Chicago City  
Clerk



O2011-10083

Office of the City Clerk

City Council Document Tracking Sheet

<b>Meeting Date:</b>	12/14/2011
<b>Sponsor(s):</b>	Reilly, Brendan (42)
<b>Type:</b>	Ordinance
<b>Title:</b>	Grant(s) of Privilege in Public Way for Lamar Advertising - 1164 N. Dearborn St.
<b>Committee(s) Assignment:</b>	Committee on Transportation and Public Way

ORDINANCE  
LAMAR ADVERTISING  
Acct. No. 286997 - 5  
Permit No. 1094607

*Be It Ordained by the City Council of the City of Chicago:*

SECTION 1. Permission and authority are hereby given and granted to LAMAR ADVERTISING, upon the terms and subject to the conditions of this ordinance to maintain and use one (1) sign(s) projecting over the public right-of-way attached to its premises known as 1164 N. Dearborn St..

Said sign structure(s) measures as follows; along N. Dearborn:  
One (1) at ten (10) feet in length, ten (10) feet in height and seventeen (17) feet above grade level.

The location of said privilege shall be as shown on prints kept on file with the Department of Business Affairs and Consumer Protection and the Office of the City Clerk.

Said privilege shall be constructed in accordance with plans and specifications approved by the Department of Transportation (Division of Project Development) and Zoning Department - Signs.


This grant of privilege in the public way shall be subject to the provisions of Section 10-28-015 and all other required provisions of the Municipal Code of Chicago.

The grantee shall pay to the City of Chicago as compensation for the privilege #1094607 herein granted the sum of three hundred (\$300.00) per annum in advance.

A 25% penalty will be added for payments received after due date.

The permit holder agrees to hold the City of Chicago harmless for any damage, relocation or replacement costs associated with damage, relocation or removal of private property caused by the City performing work in the public way.

Authority herein given and granted for a period of five (5) years from and after Date of Passage.

Alderman   
Brendan Reilly 42<sup>nd</sup> Ward

# EXHIBIT

51 W. Division St.

P.I.N. 17-04-406-004

Panel No. 32931

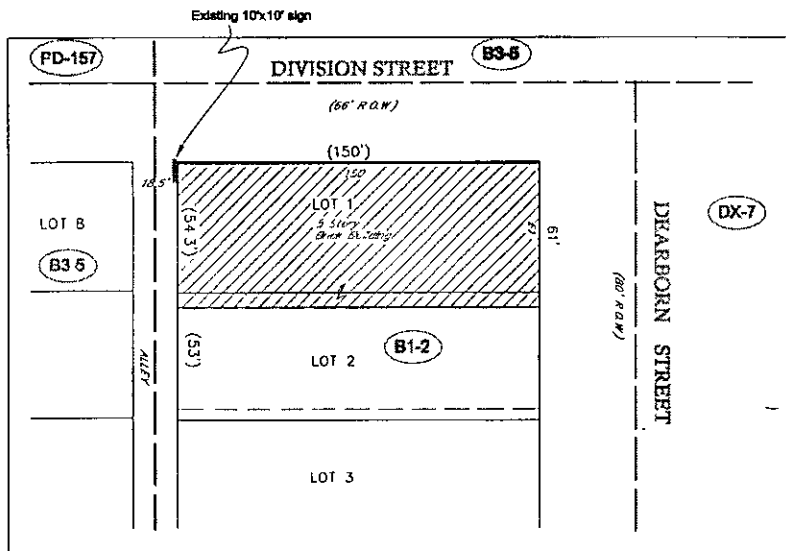
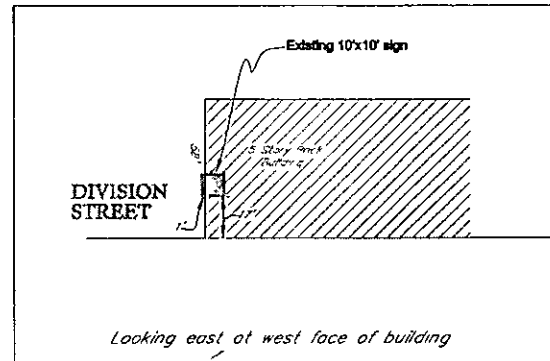
NOTES.  
THE SIGN IS NOT WITHIN 100 FEET OF AN R OR DR ZONING DISTRICT

**(DX-7)** = DENOTES TYPICAL CITY OF CHICAGO ZONING CLASSIFICATION

**(XX)** = DENOTES RECORDED DISTANCE

SIGN LOCATION (PER GOOGLE EARTH)

LAT 41 90.581  
LONG -87 63.067



STATE OF ILLINOIS }  
COUNTY OF WILL }

RUETTIGER, TONELLI & ASSOCIATES, INC., AN ILLINOIS PROFESSIONAL DESIGN FIRM, HEREBY CERTIFIES THAT THIS EXHIBIT WAS PREPARED UNDER ITS DIRECTION, AND BASED ON EXISTING SURVEY INFORMATION, AND THAT THE PLAT IS A TRUE AND ACCURATE REPRESENTATION OF SITE CONDITIONS

GIVEN UNDER MY HAND AND SEAL THIS 3rd DAY OF MAY, 2010

BY *Ronald F. Hodgen*  
ILLINOIS PROFESSIONAL LAND SURVEYOR (MY LICENSE EXPIRES 11-30-2010)  
TO ENSURE AUTHENTICITY OF THIS DRAWING, IT MUST BEAR THE EMBOSSED SEAL OF THE DESIGN FIRM OR PROFESSIONAL LICENSEE WHO PREPARED THIS DRAWING



Revised: 5-12-10 removed proposed notes

<b>RT</b> <b>&amp;A</b>	<b>Ruettiger, Tonelli &amp; Associates, Inc.</b>		
	Surveyors • Engineers • Planners • Landscape Architects • GIS Consultants		
2174 ONEIDA STREET JOLIET, ILLINOIS 60435 PH (815) 744-6600 FAX (815) 744-0101			
DATE: 5-3-2010	SCALE: 1" = 50'	DRAWN BY: TLW	CHECKED BY: RH
PREPARED FOR:	LAMAR ADVERTISING 500 N MICHIGAN AVENUE/SUITE 2200 CHICAGO, ILLINOIS 60611	FIELD BOOK: 27-60 PAGE: 60	
DRAWING TITLE:	EXHIBIT	DRAWING No 110-0439-EXHIBIT	