



City of Chicago



O2010-7314

Office of the City Clerk

Tracking Sheet

Meeting Date:	12/8/2010
Status:	Introduced
Sponsor(s):	Daley, Vi
Type:	Ordinance
Title:	Grant(s) of Privilege in Public Way for Lamar Advertising
Committee(s) Assignment:	Committee on Transportation and Public Way

ORDINANCE
LAMAR ADVERTISING
Acct. No. 286997 - 2
Permit No. 1094467

Be It Ordained by the City Council of the City of Chicago:

SECTION 1. Permission and authority are hereby given and granted to LAMAR ADVERTISING, upon the terms and subject to the conditions of this ordinance to maintain and use one (1) sign(s) projecting over the public right-of-way attached to its premises known as 2701 N. Halsted St..

Said sign structure(s) measures as follows; along N. HALSTED:

One (1) at ten (10) feet in length, ten (10) feet in height and sixteen (16) feet above grade level.

The location of said privilege shall be as shown on prints kept on file with the Department of Business Affairs and Consumer Protection and the Office of the City Clerk.

Said privilege shall be constructed in accordance with plans and specifications approved by the Zoning Department - Signs.

This grant of privilege in the public way shall be subject to the provisions of Section 10-28-015 and all other required provisions of the Municipal Code of Chicago.

The grantee shall pay to the City of Chicago as compensation for the privilege #1094467 herein granted the sum of three hundred (\$300.00) per annum in advance.

A 25% penalty will be added for payments received after due date.

The permit holder agrees to hold the City of Chicago harmless for any damage, relocation or replacement costs associated with damage, relocation or removal of private property caused by the City performing work in the public way.


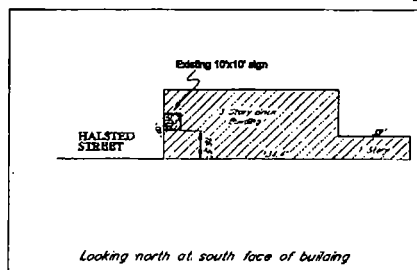
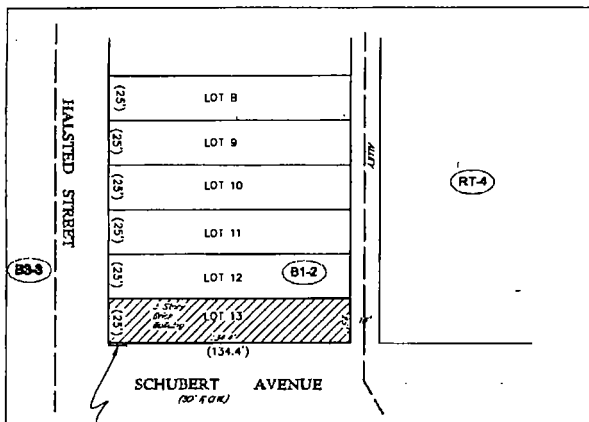
Authority herein given and granted for a period of five (5) years from and after Date of Passage.

Alderman

A handwritten signature in black ink, appearing to read 'Vi Daley', is written over a horizontal line.

Vi Daley 43rd Ward

EXHIBIT 2701 N. Halsted St. P.I.N. 14-28-300-012 Panel No. 32971



NOTES:
 THE SIGN IS NOT WITHIN 100 FEET OF AN R OR DR ZONING DISTRICT.

(B1-2) = DENOTES TYPICAL CITY OF CHICAGO ZONING CLASSIFICATION

((XX)) = DENOTES RECORDED DISTANCE

SIGN LOCATION (PER GOOGLE EARTH)

LATITUDE 41.93161
 LONGITUDE -87.64883

STATE OF ILLINOIS)
 COUNTY OF WILL) SS

RUETTIGER, TONELLI & ASSOCIATES, INC., AN ILLINOIS PROFESSIONAL DESIGN FIRM, HEREBY CERTIFIES THAT THIS EXHIBIT WAS PREPARED UNDER ITS DIRECTION, AND BASED ON EXISTING SURVEY INFORMATION, AND THAT THE PLAT IS A TRUE AND ACCURATE REPRESENTATION OF SITE CONDITIONS.

GIVEN UNDER MY HAND AND SEAL THIS 3rd DAY OF MAY, 2010.

BY *R. F. Hopper*
 ILLINOIS PROFESSIONAL LAND SURVEYOR (MY LICENSE EXPIRES 11-30-2010)
 TO ENSURE AUTHENTICITY OF THIS DRAWING, IT MUST BEAR THE EMBOSSED SEAL OF THE DESIGN FIRM OR PROFESSIONAL LICENSEE WHO PREPARED THIS DRAWING.



Revised: 5-12-10/updated proposed notes

RT & A Ruettiger, Tonelli & Associates, Inc.
 Surveyors • Engineers • Planners • Landscape Architects • C.E.I.A. Consultants
 2174 CANANDA STREET
 JOLIET, ILLINOIS 60435
 TEL (815) 744-6600 FAX (815) 744-0181

DATE: 5-3-2010	SCALE: 1" = 50'	DRAWN BY: TLW	CHECKED BY: RH
PREPARED FOR: LAMAR ADVERTISING 500 N. WICHICAN AVENUE/SUITE 7200 CHICAGO, ILLINOIS 60611		FIELD BOOK: 27-60 PAGE: 58	
DRAWING TITLE: EXHIBIT		DRAWING No.: 110-0441-EXHIBIT	