



City of Chicago



Or2015-20

Office of the City Clerk

Document Tracking Sheet

Meeting Date:	1/21/2015
Sponsor(s):	Colón (35)
Type:	Order
Title:	Issuance of permits for sign(s)/signboard(s) at 3390 N Avondale Ave
Committee(s) Assignment:	Committee on Zoning, Landmarks and Building Standards

CITY COUNCIL
January 21, 2015

COMMITTEE ON ZONING, LANDMARKS & BUILDING STANDARDS

Order, Commissioner of Buildings is hereby directed to issue a sign permit to:


O'Signs Inc.
325 N. Hoyne
Chicago, IL 60612
c/o Northeastern Illinois University

for the erection of on (1) wall sign over 96 feet in height and/or over 480 square feet (in the area of one face) at:

3390 N. Avondale Ave., Chicago, IL 60618

Dimensions: Length: 96' Height: 5'
Height above grade/roof to top of sign: 50'
Total Square Foot Area: 480 sq. ft.

Such sign(s) shall comply with all applicable provisions of Title 17 of the Chicago Zoning Ordinance and all other applicable provisions of the Municipal Code for the City of Chicago governing the construction and maintenance of outdoor signs, signboards, and structures.



Rey Colón
Alderman, 35th Ward



CITY OF CHICAGO

DEPARTMENT OF BUILDINGS

Sign Permit Application

APPROVAL NUMBER	APPLICATION NUMBER 100559773	ANNUAL FEE	WORK CODE	DRAWINGS ATTACHED <input type="checkbox"/> YES <input type="checkbox"/> NO
DATE OF APPLICATION 09/10/2014			TYPE OF SIGN FLAT OR BOX	
ADDRESS OF SIGN 3390 N AVONDALE AVE. 60618-			LENGTH 96	IN 0
BUILDING	ORIGINAL PERMIT NUMBER	HEIGHT 5	IN 0	
TYPE OF PERMIT NEW CONSTRUCTION (SIGN)			AREA 480	WEIGHT 170
PAYER OF ANNUAL INSPECTION RIVADENEYRA, FRANCISCO 441 N CAMPBELL CHICAGO, IL 60612 (773)770-4705			SIGN HEIGHT ABOVE GRADE/ROOF 50	
SIGN MANUFACTURER DS DESIGN & METAL			SHAPE OF SIGN REGULAR	
ADDRESS WHERE SIGN CAN BE SEEN PRIOR TO ERECTION			SIGN WILL READ NORTHEASTERN ILLINOIS UNIVERSITY	
TICKET NUMBER 0			NO OF LAMPS	
REINSPECTION CONTROL NUMBER			TOTAL WEIGHT	
TYPE OF SUPPORT FOR SIGN BUILDING			TYPE OF LAMP	
SIGN BOARD SUPPORT MEMBERS STEEL			NO OF BALLAST/TRANSFORMERS	
ANNUAL FEE			INPUT OF TRANSFORMERS	
CONSTRUCTION FEE 700.00			CONTRACTOR WILL INSTALL <input checked="" type="checkbox"/> ITEDFRS <input checked="" type="checkbox"/> CUSTOMER LEADS	
1017 B FEE			TYPE OF SWITCH	
TOTAL FEE 700.00			LOCATION OF SWITCH	
AMOUNT PAID 200.00			SIGN LOCATION THE SIGN WILL BE NON-ILLUMINATED WITH METALLIC CHANNEL LETTERS NEAR THE TOP OF A BUILDING	
BALANCE DUE \$ 500.00				

The undersigned certify that the statements in this application are true and correct and that all work done under the proposed permit will conform to the requirements of the Chicago Municipal Code


PLCT CONTR	REG. NO	BOND NO	REG NO N94160
ADDRESS	SIGN ERECTOR O'SIGNS INC.	SIGNER	
SUPERVISOR SIGNATURE	ADDRESS 325 N HOYNE CHICAGO IL, 60612	SIGNATURE	

The permit issued on this application will authorize only signs here applied for. If other signs are to be erected they must be covered by additional permits.

City of Chicago
Rahm Emanuel, MayorDepartment of Buildings
Felicia Davis, Commissioner

TYPE OF BUSINESS <u>PAC COLLEGE</u> Other: _____ Name: <u>NORTHEASTERN ILLINOIS UNIVERSI</u> Lic # _____ Renewal Date: _____	SIGN BOND REQUIRED? <input checked="" type="checkbox"/> YES COUNCIL ORDER REQUIRED <input checked="" type="checkbox"/> YES IS SPECIAL PERMISSION REQUIRED FROM CHIEF ELECTRICAL <input type="checkbox"/> YES IF YES, ATTACH LETTER OF REQUEST TIME STAMP
Projects Over: <input checked="" type="checkbox"/> Private Property <input checked="" type="checkbox"/> Public Way Grant Permit # _____ <input type="checkbox"/> Planned Development/Manufacturing PMD/PD# _____ Zoning District <u>M1</u> Other: _____	TIME STAMP
TYPE OF SIGN <input type="checkbox"/> ADVERTISING <input type="checkbox"/> ILLUMINATE <input type="checkbox"/> MOVEABLE <input checked="" type="checkbox"/> BUSINESS <input type="checkbox"/> FLASHING	
TOTAL STREET FRONTAGE OF LOT (IN FEET) <u>344</u>	
TOTAL AREA OF NEW SIGN (SQ FT) <u>480</u>	
TOTAL AREA OF ALL SIGNS ON LOT (SQ.FT) <u>480</u>	
HEIGHT OF SIGN ABOVE GRADE (TO TOP) <u>55ft 0in</u>	SIGN CLERK _____ APPROVED FOR PERMIT _____
DISTANCE OF CURB LINE OUTER EDGE (ft) <u>20</u>	
DISTANCE OF STRUCTURE INNER EDGE (ft) <u>22</u>	
DISTANCE FROM (ft): A. PUBLIC PARK (OVER 10 ACRES) <u>3,000</u> B. EXPRESSWAY (IF LESS THAN 1,000 FT.) <u>50</u> C. RESIDENCE DISTRICT (ADVERTISING SIGNS ONLY) <u>2,500</u>	
IF REPLACEMENT SIGN OR CHANGE OF FACE, WHAT DOES THE EXISTING SIGN READ? Original Payee: _____	
Landmark Hold: <input type="checkbox"/> Status: _____	REMARKS
ZONING (OFFICE USE ONLY)	

NOTE: ARCHITECT IS PROVIDING THIS REFERENCE ONLY AND TO ASSIST IN THE UNDERSTANDING OF THE CLERICAL MATERIAL. TO MAINTAIN THE ACCURACY OF THE INFORMATION THAT IS CONTAINED HEREIN, THE ARCHITECT HAS CONDUCTED VISUAL VERIFICATION OF THE INFORMATION.



ARCHITECT
Jama

PROJECT
NORTHEASTERN UNIVERSITY
1300 N. AVENUE AVE
CHICAGO, IL 60618
CLIENT


Collaborations
NORTHEASTERN
UNIVERSITY
1300 N. AVENUE AVE
CHICAGO, IL 60618
COLLABORATIONS

PROJECT	31218 A
DATE	04/23/2014
DESIGNED BY	CHICAGO
PROJECT NUMBER	04/23/2014

PROJECT
31218 A
DATE
04/23/2014
DESIGNED BY
CHICAGO
PROJECT NUMBER
04/23/2014

G0-001

RENDERINGS
SHEET TITLE



Louis Ave, Chicago, IL 60625

NOTE ID MAGAGRY IS PROVIDED FOR REFERENCE ONLY AND TO ASSIST THE UNDERSTANDING OF THE DESIGN INTENT. ID MAGAGRY DOES NOT SUPERSEDE INFORMATION THAT IS CONTAINED WITHIN THE CONTRACT DOCUMENTS.

LOWE

Site Location Map

SHEET NO.	SHEET TITLE
ISSUED FOR	(LEGEND)
	● SHEET ISSUED
	" ISSUED FOR REFERENCE ONLY
	SHEET TYPE