



City of Chicago



O2017-8035

Office of the City Clerk

Document Tracking Sheet

Meeting Date:	11/8/2017
Sponsor(s):	Burnett (27)
Type:	Ordinance
Title:	Grant(s) of privilege in public way for Library of Rush University Medical Center
Committee(s) Assignment:	Committee on Transportation and Public Way

ORDINANCE
LIBRARY OF RUSH UNIVERSTIY MEDICAL CENTER
Acct. No. 62954 - 7
Permit No. 1129649

Be It Ordained by the City Council of the City of Chicago:

SECTION 1. Permission and authority are hereby given and granted to LIBRARY OF RUSH UNIVERSTIY MEDICAL CENTER, upon the terms and subject to the conditions of this ordinance to construct, install, maintain and use three (3) Manhole(s) under the public right-of-way adjacent to its premises known as 1700 W. Van Buren St..

Said Manhole(s) at W. Van Buren Sreet measure(s):

Three (3) at nine point three three (9.33) feet in length, and six point three three (6.33) feet in width for a total of one hundred seventy-seven point one eight (177.18) square feet.

The location of said privilege shall be as shown on prints kept on file with the Department of Business Affairs and Consumer Protection and the Office of the City Clerk.

Said privilege shall be constructed in accordance with plans and specifications approved by the Department of Transportation (Office of Underground Coordination) and Department of Water Management.

This grant of privilege in the public way shall be subject to the provisions of Section 10-28-015 and all other required provisions of the Municipal Code of Chicago


The grantee shall pay to the City of Chicago as compensation for the privilege #1129649 herein granted the sum of one thousand two hundred (\$1,200.00) per annum in advance.

A 25% penalty will be added for payments received after due date.

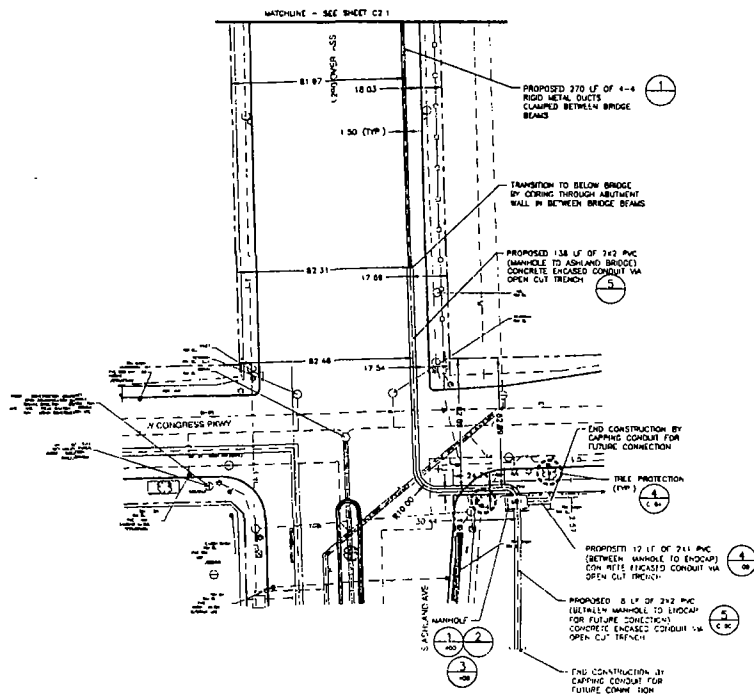
The permit holder agrees to hold the City of Chicago harmless for any damage, relocation or replacement costs associated with damage, relocation or removal of private property caused by the City performing work in the public way.

Authority herein given and granted for a period of five (5) years from and after Date of Passage.

Alderman



Walter Burnett Jr. 27th Ward



GENERAL NOTES

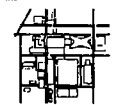
1. TRENCH WIDTH AT CROSSINGS BELOW EXISTING WATER MAINS NOT TO EXCEED 3 FEET
2. A REPRESENTATIVE OF THE DOW MUST BE ON SITE DURING EXCAVATION NEAR THE 24 INCH WATER MAIN. PLEASE CONTACT THE FORCE ACCOUNT CONSTRUCTION MANAGER AT FACILITY/STATION/NET TWO WEEKS PRIOR TO THE ANTICIPATED CONSTRUCTION DATE SO A DOW REPRESENTATIVE CAN BE ASSIGNED TO THE PROJECT. FAILURE TO COMPLY WITH THIS REQUIREMENT MAY RESULT IN ADDITIONAL EXPENSES TO THE PROPOSED PROJECT TO VERIFY THAT ALL WORK CONFORMS TO DOW'S STANDARD.

UNIVERSITY
NATIONAL CENTER

AEI Affiliated
Engineers

RETREA
COLLABORATIVE
RETREA CONSULTANTS GROUP

DAVID MASON
CONSULTANTS ASSOCIATES

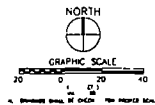


KEY NOTES

NO.	DESCRIPTION
1	MANHOLE
2	QUARTZ
3	
4	
5	
6	
7	
8	
9	
10	
11	
12	
13	
14	
15	
16	
17	
18	
19	
20	
21	
22	
23	
24	
25	
26	
27	
28	
29	
30	

TELECOMMUNICATION
INFRASTRUCTURE
ENHANCEMENT
AND EXPANSION

LEGEND
 MANHOLE
 QUARTZ



PATHWAY
ROUTE A

C202