




City of Chicago



Or2014-299

Office of the City Clerk

Document Tracking Sheet

Meeting Date:	6/25/2014
Sponsor(s):	O'Connor (40)
Type:	Order
Title:	Issuance of permits for sign(s)/signboard(s) 6346 N Clark St
Committee(s) Assignment:	Committee on Zoning, Landmarks and Building Standards

City Council
Meeting Date: 6/25/14
Committee on Buildings

(signs)

ORDERED, That the Commissioner of Buildings is hereby directed to
issue a sign permit to: (Contractor's name and address)

Corporate ID Solutions

5563 North Elston Ave

for the erection of a sign / signboard over 24 feet in height and / or over 100
square feet (in area of one face) at: (Business NAME & ADDRESS)

6346 North Clark Street

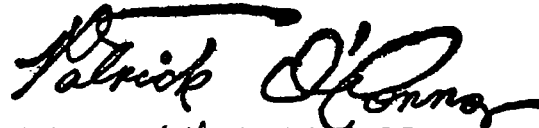
Shell Gas

Dimensions: Length 6'-1" Height 12'6"

Height above grade / roof to top of sign 14'

TOTAL SQUARE FOOT AREA 76 ft²

Such sign(s) shall comply with all applicable provisions of TITLE 17 of the
Chicago Zoning Ordinance and all other applicable provisions of the Municipal
Code of the City of Chicago governing the construction and maintenance of
outdoor signs, signboards and structures.


Alderman, 40th Ward



CITY OF CHICAGO

DEPARTMENT OF BUILDINGS

Sign Permit Application

APPROVAL NUMBER	APPLICATION NUMBER 100546205	ANNUAL FEE	WORK CODE	DRAWINGS ATTACHED <input type="checkbox"/> YES <input type="checkbox"/> NO
DATE OF APPLICATION 06/18/2014		TYPE OF SIGN FLAT OR BOX		
ADDRESS OF SIGN 6346 N CLARK ST, 60660-		LENGTH	FT. 6 IN. 1	HEIGHT
BUILDING	ORIGINAL PERMIT NUMBER	AREA	SQ. FT. 76	WEIGHT
TYPE OF PERMIT NEW CONSTRUCTION (SIGN)		SIGN HEIGHT ABOVE GRADE/ROOF		LBS. 2,000 FT. 14
PAYER OF ANNUAL INSPECTION MANAGER, STORE 4800 N ASHLAND AVE CHICAGO, IL 60640 (773)274-6020		SHAPE OF SIGN REGULAR		
SIGN MANUFACTURER FEDERAL HEATH		SIGN WILL READ SHELL GAS PRICE		
ADDRESS WHERE SIGN CAN BE SEEN PRIOR TO ERECTION		NO OF LAMPS 17	TOTAL WATTAGE 240	
TICKET NUMBER 0		TYPE OF LAMP OTHER		
REINSPECTION CONTROL NUMBER		NO. OF BALLAST/TRANSFORMERS 1	INPUT OF TRANSFORMERS	
TYPE OF SUPPORT FOR SIGN POLE		CONTRACTOR WILL INSTALL <input checked="" type="checkbox"/> FEEDERS <input checked="" type="checkbox"/> CUSTOMER LEADS		
SIGN BOARD SUPPORT MEMBERS OTHER		TYPE OF SWITCH KNIFE		
ANNUAL FEE	CONSTRUCTION FEE 400.00	LOCATION OF SWITCH INSIDE SIGN		
1017 B FEE	TOTAL FEE 400.00	SIGN LOCATION SHELL GAS PRICE SIGN		
AMOUNT PAID 200.00	BALANCE DUE \$ 200.00			
Check # for Zoning				
Check # for DCAP				

The undersigned certify that the statements in this application are true and correct and that all work done under the proposed permit will conform to the requirements of the Chicago Municipal Code

	REG. NO. E93308	BOND NO.	REG. NO. N93077
ELECT CONTR LITE ZONE ELECTRIC	ELECTR	SIGN ERECTOR CORP.ID SOLUTIONS INC	SIGNER
ADDRESS 7943 N. KENNETH SKOKIE, IL 60076-		ADDRESS 5563 N ELSTON AVE CHICAGO X IL, 60630	
SUPERVISOR SIGNATURE <i>Noel March</i>		SIGNATURE <i>Gene [Signature]</i>	

The permit issued on this application will authorize only signs here applied for. If other signs are to be erected they must be covered by additional permits

City of Chicago
Rahm Emanuel, Mayor



Department of Buildings
Felicia Davis, Commissioner

TYPE OF BUSINESS <u>COM GAS STATION</u> Other: <u>SHELL GAS</u> Name: <u>SHELL GAS</u> LIC #: _____ Renewal Date: _____	SIGN BOND REQUIRED? <input checked="" type="checkbox"/> YES COUNCIL ORDER REQUIRED <input checked="" type="checkbox"/> YES IS SPECIAL PERMISSION REQUIRED FROM CHIEF ELECTRICAL <input checked="" type="checkbox"/> YES IF YES, ATTACH LETTER OF REQUEST
Projects Over: <input checked="" type="checkbox"/> Private Property <input checked="" type="checkbox"/> Public Way Grant Permit #: _____ <input type="checkbox"/> Planned Development/Manufacturing PMD/PD#: _____ Zoning District: <u>B3</u> Other: <u>B3-2</u>	TIME STAMP
TYPE OF SIGN: <input type="checkbox"/> ADVERTISING <input checked="" type="checkbox"/> ILLUMINATE <input type="checkbox"/> MOVEABLE <input checked="" type="checkbox"/> BUSINESS <input type="checkbox"/> FLASHING	
TOTAL STREET FRONTAGE OF LOT (IN FEET) <u>215</u> TOTAL AREA OF NEW SIGN (SQ.FT.) <u>76</u> TOTAL AREA OF ALL SIGNS ON LOT (SQ.FT.) <u>75</u> HEIGHT OF SIGN ABOVE GRADE (TO TOP) <u>26ft 6in</u>	
DISTANCE OF CURB LINE OUTER EDGE (ft) <u>10</u> DISTANCE OF STRUCTURE INNER EDGE (ft) <u>16</u>	SIGN CLERK _____ APPROVED FOR PERMIT _____
DISTANCE FROM (ft): A. PUBLIC PARK (OVER 10 ACRES) <u>1,000</u> B. EXPRESSWAY (IF LESS THAN 1,000 FT.) <u>1,000</u> C. RESIDENCE DISTRICT (ADVERTISING SIGNS ONLY) <u>160</u>	REMARKS
IF REPLACEMENT SIGN OR CHANGE OF FACE, WHAT DOES THE EXISTING SIGN READ? Original Payee: _____	
Landmark Hold: <input type="checkbox"/> Status: _____	
ZONING (OFFICE USE ONLY)	

CITY OF CHICAGO SIGN PERMIT APPLICATION CONTINUED

Section 4 continued

Distance from outer edge of sign or structure to curb line: 10 (Ft.)
Distance from inner edge of sign or sign structure to curb line: 16 (Ft.)

Distance from:

Public Park 10 acres or more: N/A (Ft.)
Public Park 2 acres or more: N/A (Ft.)
Expressway or Toll Road: N/A (Ft.)
Lake Shore Drive: N/A (Ft.)
Michigan Avenue (Oak St. to Roosevelt Rd.): N/A (Ft.)
Residential District: 1603 (Ft.)
Residential building in a D district: N/A (Ft.)
Existing off-premise/advertising signs on same side of street? Yes No
In a B or C District: N/A (Ft.)
In a D or M District: N/A (Ft.)
Waterways: N/A (Ft.)

Section 5 - Sign Permit History

Does the proposed sign, change, alter or replace an existing sign? Yes No
If yes, were permits issued for the sign being replaced, changed or altered? Yes No
If yes, please list each permit number and date each permit was issued:

Permit Number: _____ Date Issued: _____
Permit Number: _____ Date Issued: _____
Permit Number: _____ Date Issued: _____
Permit Number: _____ Date Issued: _____

Does the proposed sign change a static sign to a dynamic image display sign? Yes No
Does the proposed sign change or alter the square footage or the height of the sign or sign structure? Yes No
Does the proposed sign change an on-premise sign to an off-premise/advertising sign? Yes No

Section 6 - Attestation and Signatures

We, the undersigned, under penalty of perjury, do hereby affirm and attest that the above information is true, complete, and correct and acknowledge that incorrect information is grounds to revoke or rescind a permit.

Owner of Real Property: _____ Date _____
Lessee of Real Property: Mahed Abbas Date 6/18/2014
Expediter: N/A Date _____
Supervising Electrician: Mohd. Nasser Date 6/18/2014
Sign Erector: Sen Reed Date 6-18-2014

Picture or rendering must be attached depicting sign placement with before and after view.

CITY OF CHICAGO SIGN PERMIT APPLICATION CONTINUED

Expediter: N/A
Address: _____ License #: _____
Phone #: _____ Mobile #: _____ Email: _____
Website: _____

Section 3 - Sign and Structure Details
(Please check all that apply)

Sign Category:

On-Premise (Business ID): Dynamic Static
Business License # of Tenant Business: _____
Off-Premise (Advertising): Dynamic Static
Temporary: Special Event:

Sign will read (Please provide a description, picture and shop drawing): Shell Gas Prices

Type of sign (Mark all that apply):

Awning Canopy Freestanding Marquee Projecting Dynamic Image Display
 Wall Painted Cabinet/Frame Vinyl Projected image Flashing
 High Rise Building Hotel/Hospitals Other buildings: _____

What is the dimension of the wall on which the sign will be installed? _____

Where is sign or sign structure mounted? Inside the building Outside the building

Is the sign or sign structure attached to a building or wall? Yes No If yes, which wall of building? N E S W

Is this a freestanding sign? Yes No Location of sign on lot: NE SW

Which direction does sign copy face? NE SW

Does any portion of the sign, sign structure or attachments cover, obscure or obstruct an existing window in a residential unit whether occupied or not? Yes No

Does any portion of the sign, sign structure, or attachments extend on or over the public way? Yes No

If yes, what is the public way use permit number? _____

Sign Panels: Back to back within 30 degrees of parallel Yes No

Number of Faces: 2

Sign Support Structure: Pole Roof Ground Building Windows Other: _____

Does any portion of the sign or sign structure extend 24 inches above the roof line as defined in 17-17-02149 of the Municipal Code of Chicago? Yes No

Picture or rendering must be attached depicting sign placement with before and after view.

Section 3 continues on next page

CITY OF CHICAGO SIGN PERMIT APPLICATION CONTINUED

Section 3 continued

Dimensions of Sign Structure (i.e. cabinet, frame, awning, canopy)

Length: 6 Feet 1 Inches Height: 12 Feet 6 Inches Depth: 1 Feet 0 Inches

Area: 76 Sq Ft. Weight: 2000 lbs.

Shape of Sign: rectangle

Sign Height above Grade:

From Grade to Bottom of sign or sign structure, whichever is lowest: 14 Ft.

From Grade to Top of sign or sign structure, whichever is highest: 26.5 Ft.

Is City Council Order required?* Yes No

*All signs in excess of 100 Square Feet in area OR in excess of 24 feet above grade require a City Council Order pursuant to Section 13-20-680 of the Municipal Code of Chicago

Dimension of Sign Elements pursuant to Section 17-12-0601 of the Chicago Zoning Ordinance:

Length: 6 Feet 1 Inches Height: 12 Feet 6 inches Area: 76 Sq Ft.

Electrical Contractor will install: Feeders: Yes No Customer Leads: Yes No

Number of Lamps: 17 Total Wattage: 240 Type of Lamp: LED

Number of Ballast/Transformers: 2 Input of Transformers: _____

Type of Switch: Knife Location of Switch: outside sign

Static: Yes No

Illuminated: Yes No

If yes - External _____ Internal X

Dynamic Image Display: Yes No

(An affidavit of compliance is required for all dynamic image display signs pursuant to Section 13-20-675(d)(2) of the Municipal Code of Chicago.)

Max Nits _____ Max Foot Candles _____ Message Time (Screen Hold): _____ seconds

Self Dimming Capability: Yes No

What is the total of the sign face area devoted to dynamic image display? _____ Sq Ft.

Section 4 - Zoning Information

Zoning District or Planned Development #: B3-2

Is sign located in a special sign district? Yes No

If yes: Michigan Avenue Corridor Oak Street Corridor State Street/Wabash Avenue Corridor

Total Street frontage of Zoning Lot: 215 (Ft.)

Total Area of new sign: 76 (Sq Ft.) Gross Area of all proposed signs: 76 (Sq Ft.)

Total Area of all existing signs on Zoning Lot: 75 (Sq Ft.)

Picture or rendering must be attached depicting sign placement with before and after view.

Section 4 continues on next page

CITY OF CHICAGO SIGN PERMIT APPLICATION CONTINUED

For Office Use

ZONING	PUBLIC WAY

Sign Review Fee:

Zoning Review Fee: \$ _____ Total Fee: \$ _____

Amount Paid: \$ _____ Balance Due: \$ _____

PERMIT IS VALID FOR A PERIOD OF FIVE YEARS AFTER ISSUANCE. IT IS SOLELY THE RESPONSIBILITY OF THE OWNER OR LESSEE TO FILE FOR RENEWAL

* Once zoning fee is paid, this application is valid for a period of up to six months from payment date.

Applies to sign permits applied for on or after April 2, 2014.

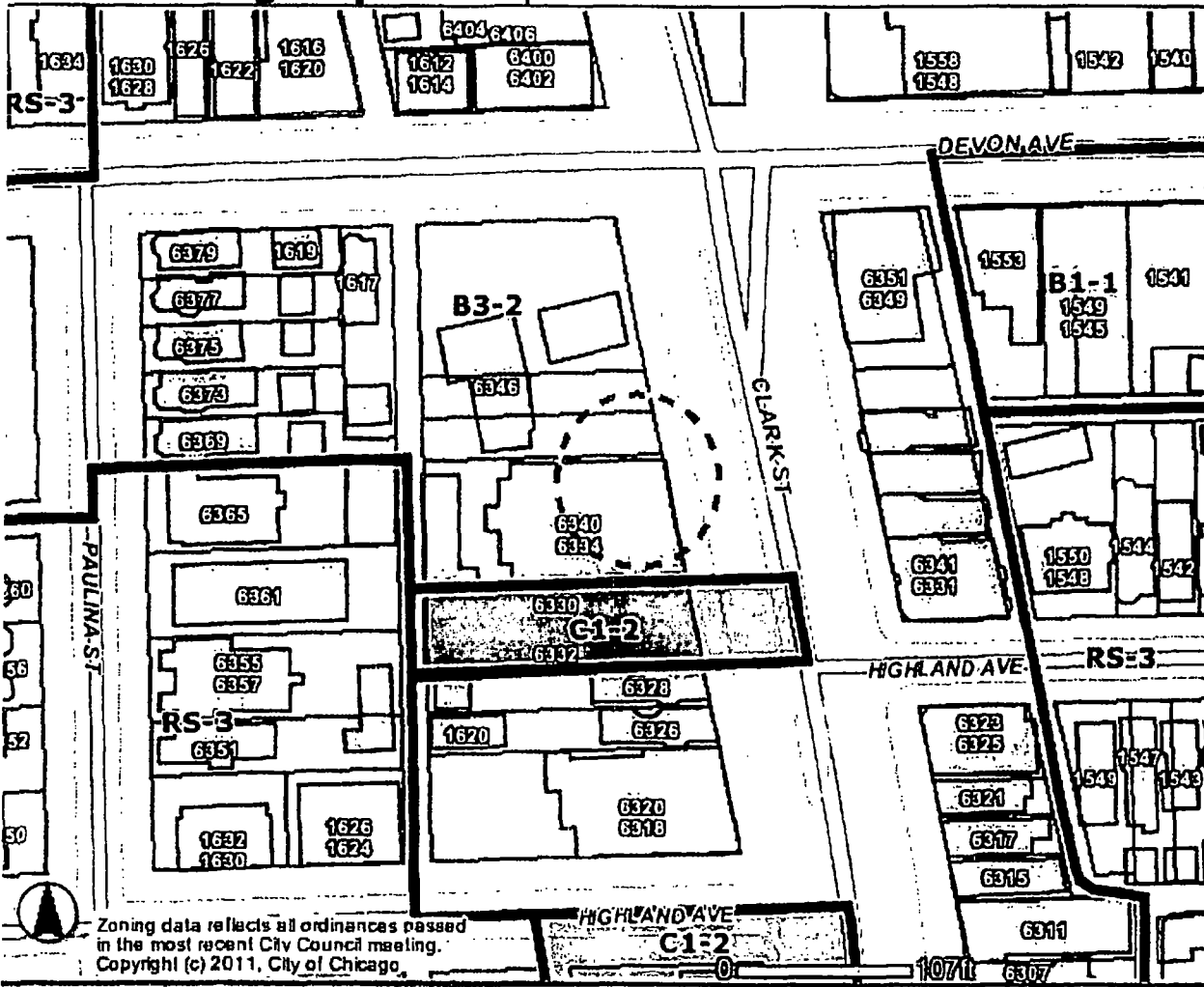
City of Chicago
Mayor Rahm Emanuel



Department of Buildings
Felicia Davis, Commissioner

Zoning Map

CREATED ON: 2/17/2014 10:53 A.M.



Zoning data reflects all ordinances passed in the most recent City Council meeting. Copyright (c) 2011, City of Chicago.

Address

1346 N CLARK ST

Zoning

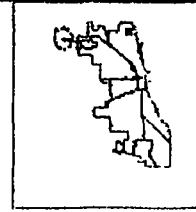
- Business
- Commercial
- Manufacturing
- Residential
- Planned Development
- Planned Manufacturing
- Downtown Core
- Downtown Service
- Downtown Mixed
- Downtown Residential
- Transportation
- Parks & Open Space
- Zoning Boundaries

Historic Preservation

- CHICAGO LANDMARKS
- Chicago Landmarks
 - Landmark Districts
- Chicago Historic Resources Survey - Buildings subject to Demolition-Delay Ordinance
- Red
 - Orange
 - Water
 - Cemetery

Municipalities

- Lakefront
- Pedestrian Streets
- Buildings
- Parcels
- Streets
- Curbs
- Forest Preserve
- City Boundary



Information provided on the City of Chicago web site should not be used as a substitute for legal, accounting, real estate, business, tax, or other professional advice. The City of Chicago assumes no liability for any damages or loss of any kind that might arise from the use of, reuse of, or the inability to use the City web site and/or the materials contained on the web site. The City of Chicago also assumes no liability for improper or incorrect use of materials or information contained on its web site. All materials that appear on the City of Chicago web site are distributed and transmitted as is, without warranties of any kind, either express or implied, and subject to the terms and conditions stated in this disclaimer.

Revisions:

- 1
- 2
- 3
- 4
- 5
- 6
- 7

Account Rep: Dan Hull

Project Manager: K. Burke

Drawn By: Mike Lees

Project / Location: 1907 6364 N CLARK
CHICAGO, IL

Shell
RVI Evolution
GLOBAL

 Underwriters Laboratories Inc.  ELECTRICAL TO USE ALL LISTED COMPONENTS AND SHALL MEET ALL N.E.C. STANDARDS
ALL ELECTRICAL WIRING ARE TO COMPLY WITH U.S. 48 AND ARTICLE 609 OF THE N.E.C. STANDARDS, INCLUDING THE PROPER GROUNDING AND BONDING OF ALL SIGNS.

THIS DRAWING IS YOUR FINAL PROOF:
IT SUPERCEDES ALL VERBAL AND
WRITTEN COMMUNICATION BY SIGNING
BELOW YOU ARE AUTHORIZING US TO
MANUFACTURE TO THESE SPECIFICATIONS.

Client Approval/Date: _____

This original drawing is provided as part of a planned project, and is not to be exhibited, copied or reproduced without the written permission of Federal Heath Sign Company LLC or its authorized agent. © 2008
Colors Depicted In This Rendering May Not Match Actual Material Finishes. Refer To Product Samples For Exact Color Match

Job Number: 141475

Date: 3.14.14

Sheet Number: 1 of 1

File Name: SG141475 e

Design Number: _____

72 15/16"
(1500mm)



75 1/4"

Regular



24" LED

75 1/4"

Plus



12" LED

V-Power



12" LED

OAH 26'-0"

6364 N. Clark
Chicago, IL

SCALE: 3/8" = 1'