



City of Chicago



SO2019-5542

Office of the City Clerk

Document Tracking Sheet

Meeting Date:	7/24/2019
Sponsor(s):	Misc. Transmittal
Type:	Ordinance
Title:	Zoning Reclassification Map No. 16-D at 6929-6961 S Kenwood and 1348 E 70th St - App No. 20100T1
Committee(s) Assignment:	Committee on Zoning, Landmarks and Building Standards

ORDINANCE

BE IT ORDAINED BY THE CITY COUNCIL OF THE CITY OF CHICAGO:

SECTION 1. That the Chicago Zoning Ordinance be amended by changing all of the M1-2 Limited Manufacturing/Business Park District symbols and indications as shown on Map 16-D in the area bounded by:

A line 425 feet north of and parallel to East 70th Street; the public alley next east of and parallel to South Kenwood Avenue; a line 50 feet north of and parallel to East 70th Street; a line 73 feet east of and parallel to South Kenwood Avenue; East 70th Street; and South Kenwood Avenue.

to those of the C3-1 Commercial, Manufacturing and Employment District.

SECTION 2. This Ordinance shall be in force and effect from and after its passage and due publication.

Address: 6929-61 South Kenwood / 1348 East 70th Street, Chicago, Illinois

SUBSTITUTE NARRATIVE AND PLANS ZONING ANALYSIS
TYPE 1 ZONING MAP AMENDMENT APPLICATION

Applicant: Space Fund NFP

Property Location: 6929-61 South Kenwood / 1348 East 70th Street, Chicago, Illinois

Proposed Zoning: C3-1 Commercial, Manufacturing and Employment District

Lot Area: 50,525 sf square feet

Space Fund NFP is the "Applicant" for a Type 1 Zoning Map Amendment for the property located at 6929-61 South Kenwood / 1348 East 70th Street, Chicago, Illinois from the M1-2 Limited Manufacturing/Business Park District to the C3-1 Commercial, Manufacturing and Employment District in order to authorize the construction of a single-story building to be used as artist workspace including a wood burning kiln for ceramic art creation, and the establishment and operation of a community center including the use of landscaped green space for arts and cultural programming.

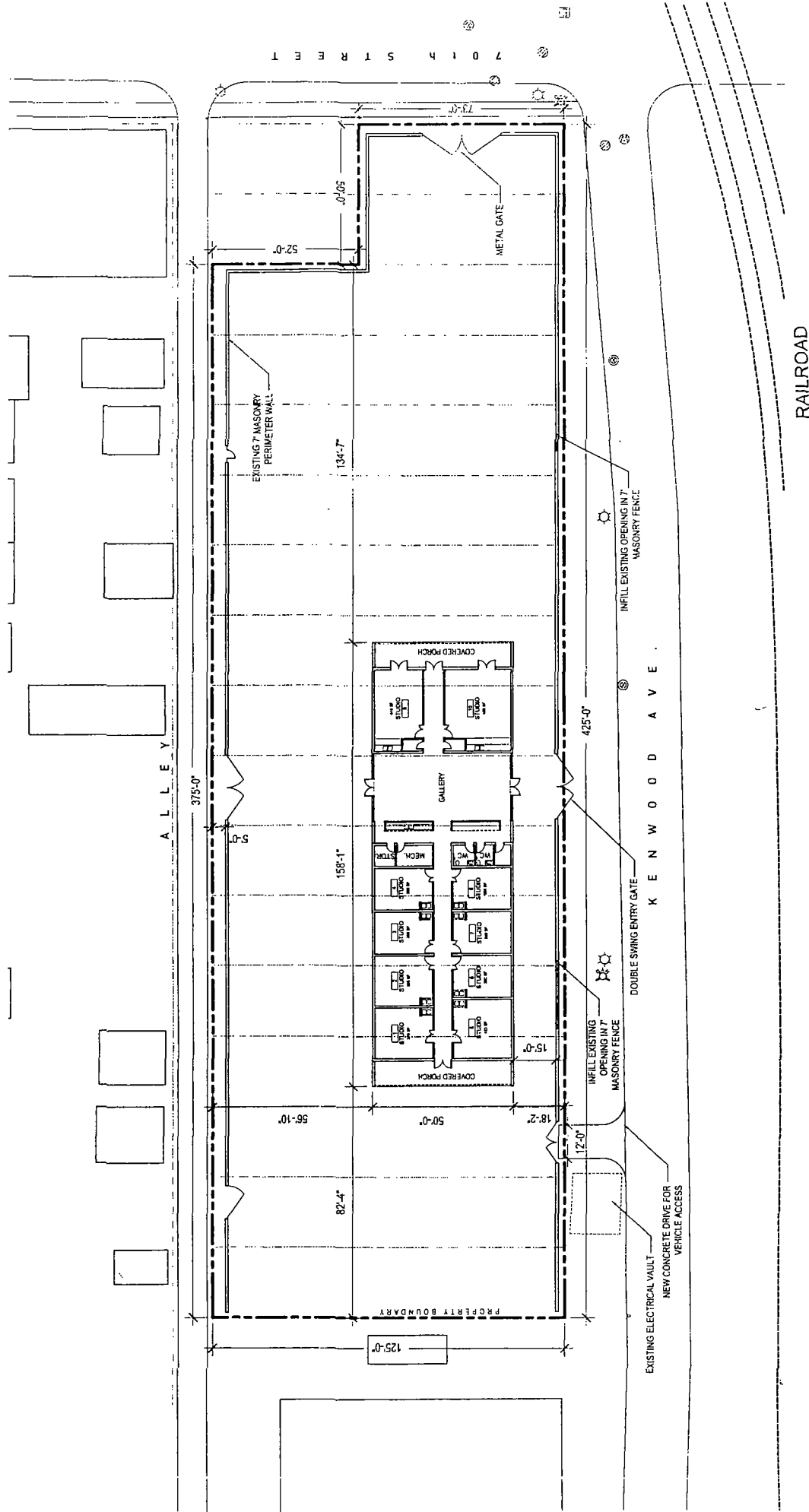
The site is bounded by Kenwood Avenue on the West, residential properties on the North, a 14' wide public alley on the East, and 70th street on the South. The subject property consists of approximately 50,525 square feet of net site area and is currently vacant and unimproved. The overall project FAR will not exceed 0.16. A total of 0 vehicular parking spaces and 2 bicycle spaces will be provided on-site. The Property is within 1,320 linear feet of the entrance to the Stoney Island Metra Station and therefore a transit-served location parking reduction is requested. Bicycle parking will be provided at a 1 to 1 ratio as required.

The Applicant will seek approval from the Zoning Board of Appeals of a Special Use to authorize the operation of a community center at the subject property.

SUBSTITUTE NARRATIVE ZONING ANALYSIS

- (a) Floor Area and Floor Area Ratio:
 - i. Lot area: 50,525 square feet
 - iii. Total building area: 7,904 square feet
 - iv. FAR: 0.16
- (b) Density (Lot Area Per Dwelling Unit): N/A
- (c) Amount of off-street parking: 0 vehicular parking spaces
"1 for 1" bicycle parking spaces
- (d) Setbacks:
 - i. Front setback: 18'-2" feet
 - ii. Side setback (north): 82'-4" feet
 - iii. Side setback (south): 134'-7" feet
 - iv. Rear setback: 56'-10" feet
- (e) Building height: 38 feet
- (f) Off-street Loading: 0 spaces
*Transit-served location parking reduction requested

Final for Publication



Applicant: Space Fund NFP
 Address: 6929-61 South Kenwood Avenue / 1348 East 70th Street
 Type 1 Zoning Map Amendment Exhibits

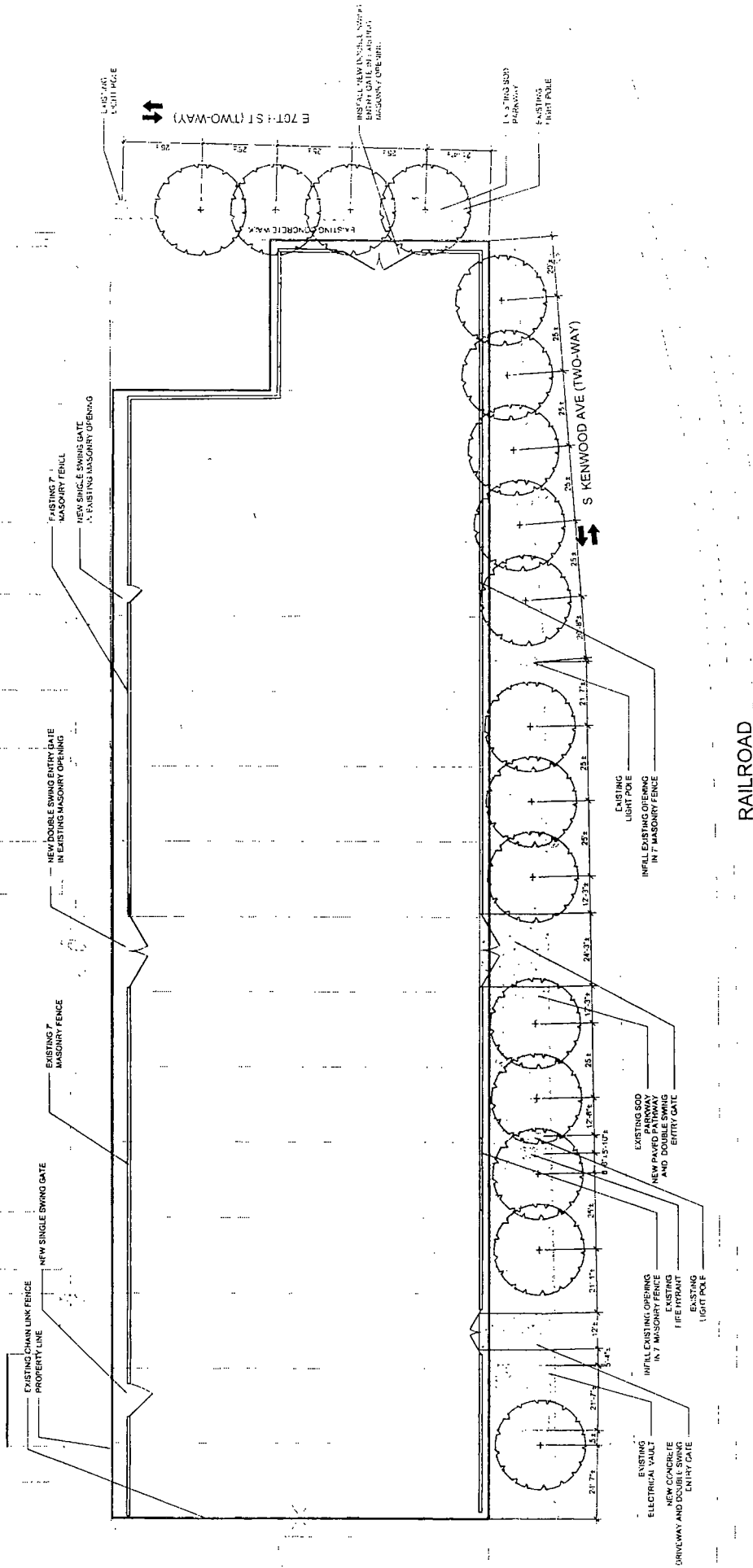
**STUDIO
GANG**



KENWOOD GARDENS ART STUDIO BARN SITE PLAN

19019
 Theaster Gates Studio Art
 District Plan
 1" = 50'-0"
 12.04.2019

Final for Publication



Applicant: Space Fund NFP
 Address: 6929-61 South Kenwood Avenue / 1348 East 70th Street
 Type 1 Zoning Map Amendment Exhibits

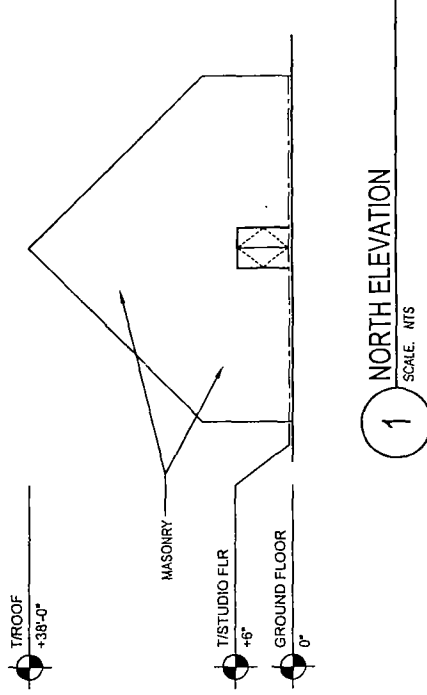


**KENWOOD GARDENS ART STUDIO BARN
 LANDSCAPE SITE PLAN**

1" = 50'-0"

12.04.2017

19019
 Theaster Gates Studio Art
 District Plan



Applicant: Space Fund NFP
 Address: 6929-61 South Kenwood Avenue / 1348 East 70th Street
 Type 1 Zoning Map Amendment Exhibits

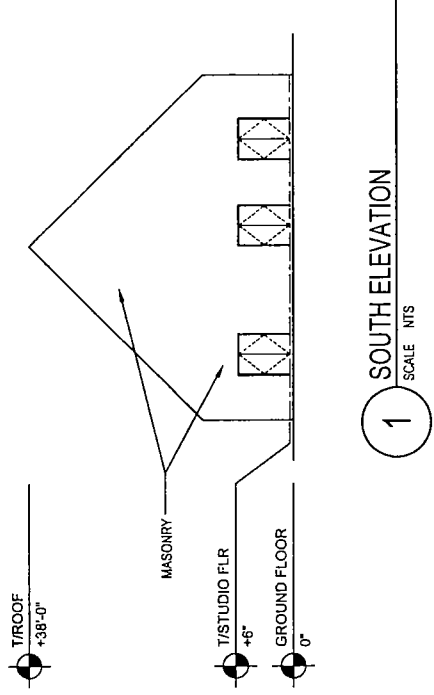
**STUDIO
 GANG**

KENWOOD GARDENS ART STUDIO BARN
 ELEVATIONS

Theaster Gates Studio

NTS

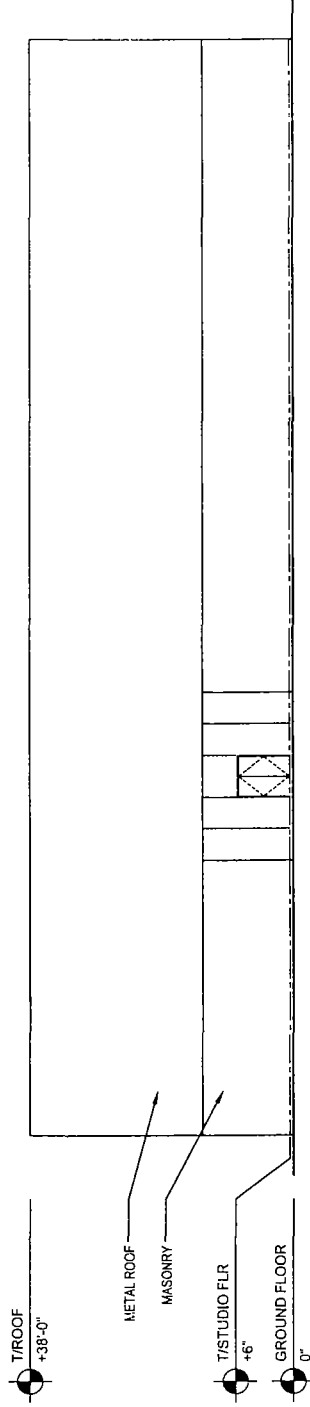
12.4.2019



Applicant: Space Fund NFP
 Address: 6929-61 South Kenwood Avenue / 1348 East 70th Street
 Type 1 Zoning Map Amendment Exhibits

STUDIO GANG	KENWOOD GARDENS ART STUDIO BARN ELEVATIONS	Theaster Gates Studio
		NTS 12.4.2018

Final for Publication



1 EAST ELEVATION
SCALE: NTS

Applicant: Space Fund NFP
Address: 6929-61 South Kenwood Avenue / 1348 East 70th Street
Type 1 Zoning Map Amendment Exhibits

**STUDIO
GANG**


**KENWOOD GARDENS ART STUDIO BARN
ELEVATIONS**

Theaster Gates Studio

NTS

12.4.2019

Final for Publication



1 WEST ELEVATION
SCALE: NTS

Applicant: Space Fund NFP
Address: 6929-61 South Kenwood Avenue / 1348 East 70th Street
Type 1 Zoning Map Amendment Exhibits

**STUDIO
GANG**

**KENWOOD GARDENS ART STUDIO BARN
ELEVATIONS**

Theaster Gates Studio

NTS

12.4.2019