



# City of Chicago



O2016-6474

Office of the City Clerk

## Document Tracking Sheet

<b>Meeting Date:</b>	9/14/2016
<b>Sponsor(s):</b>	Austin (34)
<b>Type:</b>	Ordinance
<b>Title:</b>	Ordinance which creates pilot program for increasing economic growth in certain retail corridor zones
<b>Committee(s) Assignment:</b>	Committee on Budget and Government Operations

Budget


ORDINANCE

BE IT ORDAINED BY THE CITY COUNCIL OF THE CITY OF CHICAGO:

**SECTION 1.** There is hereby created a pilot program, pursuant to which zones in certain retail corridors within the City are hereby established for the purpose of receiving targeted support in order to spur economic development (the "Program"). The geographic boundaries of such zones for the Program are set forth in Exhibit A to this ordinance, which is incorporated herewith and made a part hereof.

**SECTION 2.** The Commissioner of the Department of Planning and Development is hereby authorized to designate a name for the Program.

**SECTION 3.** This Ordinance shall take effect upon its passage and approval, and shall be repealed of its own accord, without further action by the City Council, on December 31, 2019.



Hon. Carrie M. Austin  
Alderman, 34th Ward


## Exhibit A – Program Zones Boundaries


The following are the retail corridor zones for the Program established by this Ordinance and their general geographic boundaries:


1. AUSTIN -- West Chicago Avenue from North Austin Avenue to North Laramie Avenue, as more fully shown on the map attached hereto as Sub-Exhibit A-1.
2. BACK OF THE YARDS – West 47<sup>th</sup> Street from South Damen Avenue to South Loomis Boulevard and South Ashland Avenue from West 42<sup>nd</sup> Street to West 49<sup>th</sup> Street, as more fully shown on the map attached hereto as Sub-Exhibit A-2.
3. BRONZEVILLE – East 43<sup>rd</sup> Street from South Forrestville Avenue to the alley return east of South Cottage Grove Avenue; East 47<sup>th</sup> Street from South Wabash Avenue to South Drexel Boulevard; and South Cottage Grove Avenue from East 43<sup>rd</sup> Street to East 47<sup>th</sup> Street, as more fully shown on the map attached hereto as Sub-Exhibit A-3.
4. CHATHAM – East 75<sup>th</sup> Street from the alley return west of South Michigan Avenue to South Eberhart Avenue and East 79<sup>th</sup> Street from South Vernon Avenue to South Maryland Avenue, as more fully shown on the map attached hereto as Sub-Exhibit A-4.
5. ENGLEWOOD – West 63<sup>rd</sup> Street from South Halsted Street to South May Street and South Halsted Street from West 63<sup>rd</sup> Street to West 66<sup>th</sup> Street, as more fully shown on the map attached hereto as Sub-Exhibit A-5.
6. SOUTH CHICAGO – East 79<sup>th</sup> Street from South Cregier Avenue to South Exchange Avenue, as more fully shown on the map attached hereto as Sub-Exhibit A-6.
7. WEST HUMBOLDT PARK -- West Chicago Avenue from North Pulaski Road to North Kedzie Avenue, as more fully shown on the map attached hereto as Sub-Exhibit A-7.
8. WEST PULLMAN – South Halsted Street from West 111<sup>th</sup> Street to West 116<sup>th</sup> Street, as more fully shown on the map attached hereto as Sub-Exhibit A-8.

# Program Zone - Austin

Sub-Exhibit A-1




 Program Zone Corridor



# Program Zone - Back of the Yards

Sub-Exhibit A-2




 Program Zone Corridor



# Program Zone - Bronzeville

Sub-Exhibit A-3





Program Zone Corridor



# Program Zone - Chatham

Sub-Exhibit A-4





 Program Zone Corridor



# Program Zone - Englewood

Sub-Exhibit A-5




 Program Zone Corridor



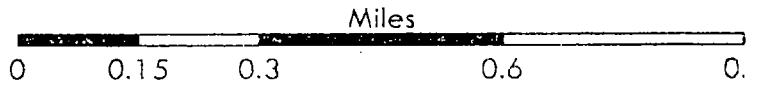


# Program Zone - South Chicago

Sub-Exhibit A-6





Program Zone Corridor



# Program Zone - West Humboldt Park

Sub-Exhibit A-7





 Program Zone Corridor



# Program Zone - West Pullman

Sub-Exhibit A-8



 Program Zone Corridor

