




City of Chicago



O2016-6922

Office of the City Clerk

Document Tracking Sheet

Meeting Date:	9/14/2016
Sponsor(s):	Smith (43)
Type:	Ordinance
Title:	Grant(s) of privilege in public way for Verizon Wireless - 1212 W Lill Ave
Committee(s) Assignment:	Committee on Transportation and Public Way

ORDINANCE
Verizon Wireless
Acct. No. 207988 - 61
Permit No. 1121025

Be It Ordained by the City Council of the City of Chicago:

SECTION 1. Permission and authority are hereby given and granted to Verizon Wireless, upon the terms and subject to the conditions of this ordinance to construct, install, maintain and use Occupation of Space (Cell Antenna System) projecting over the public right-of-way adjacent to its premises known as 1212 W. Lill Ave..

Said Occupation of Space (Cell Antenna System) at W/ Lill measure(s):

One (1) at two point two five (2.25) feet in length, and two (2) feet in width for a total of four point five (4.5) square feet. Cell antenna system shall be approximately thirty-two (32) feet above grade level.

The location of said privilege shall be as shown on prints kept on file with the Department of Business Affairs and Consumer Protection and the Office of the City Clerk.

Said privilege shall be constructed in accordance with plans and specifications approved by the Department of Planning and Development, Department of Transportation (Division of Project Development), and Department of Transportation (Office of Underground Coordination).

This grant of privilege in the public way shall be subject to the provisions of Section 10-28-015 and all other required provisions of the Municipal Code of Chicago.


The grantee shall pay to the City of Chicago as compensation for the privilege #1121025 herein granted the sum of four hundred (\$400.00) per annum in advance.

A 25% penalty will be added for payments received after due date.

The permit holder agrees to hold the City of Chicago harmless for any damage, relocation or replacement costs associated with damage, relocation or removal of private property caused by the City performing work in the public way.

Authority herein given and granted for a period of five (5) years from and after Date of Passage.

Alderman



Michele Smith 43rd Ward



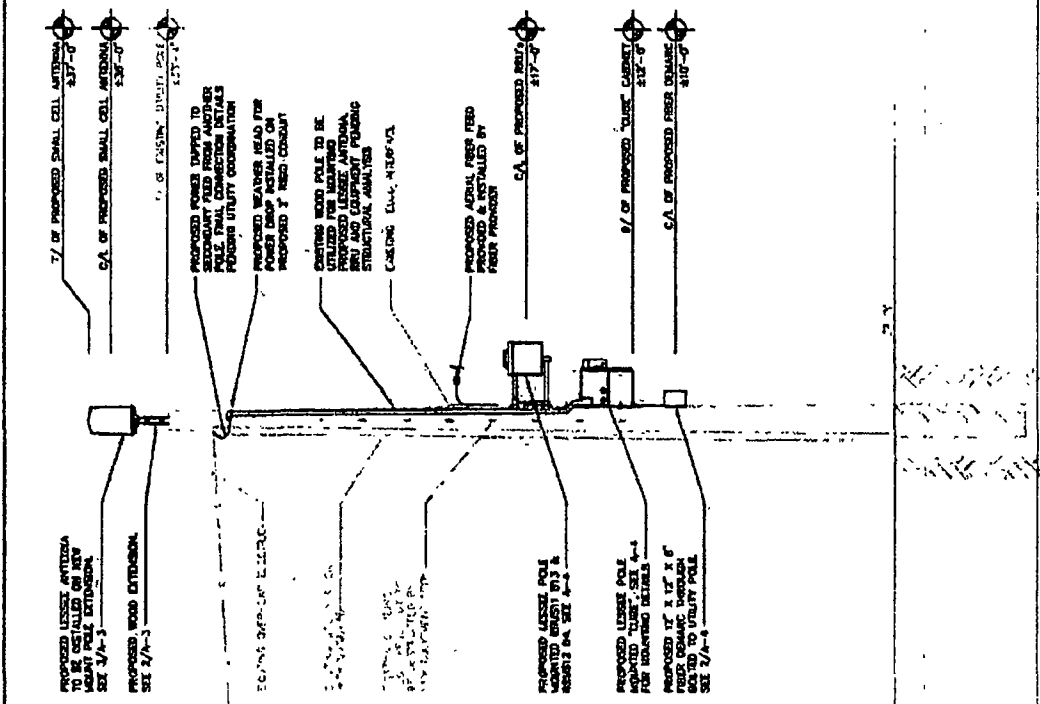
NOTE: SCOPE OF WORK DOES NOT INCLUDE A STRUCTURAL EVALUATION OF EXISTING OR PROPOSED TOWER OR STRUCTURE. THE CONTRACTOR SHALL BE RESPONSIBLE FOR OBTAINING ALL NECESSARY PERMITS AND APPROVALS FROM ALL APPLICABLE AGENCIES. THE CONTRACTOR SHALL BE RESPONSIBLE FOR OBTAINING ALL NECESSARY PERMITS AND APPROVALS FROM ALL APPLICABLE AGENCIES. THE CONTRACTOR SHALL BE RESPONSIBLE FOR OBTAINING ALL NECESSARY PERMITS AND APPROVALS FROM ALL APPLICABLE AGENCIES.

NOTE: THE CONTRACTOR SHALL BE RESPONSIBLE FOR OBTAINING ALL NECESSARY PERMITS AND APPROVALS FROM ALL APPLICABLE AGENCIES. THE CONTRACTOR SHALL BE RESPONSIBLE FOR OBTAINING ALL NECESSARY PERMITS AND APPROVALS FROM ALL APPLICABLE AGENCIES. THE CONTRACTOR SHALL BE RESPONSIBLE FOR OBTAINING ALL NECESSARY PERMITS AND APPROVALS FROM ALL APPLICABLE AGENCIES.

NOTE: LICENSEE'S ATTACHMENT TO CONCRETE OWNED POLES SHALL BE ELONGATED AND AFFIXED WITH A THROUGH BOLT TYPE ATTACHING DEVICE. THE THROUGH BOLT MAY NOT PROTRUDE MORE THAN 2" FROM THE POLE SURFACE AS TO AVOID HAZARD TO THOSE SUBJECTS THAT CLIMB THE POLE TO MAINTAIN THE FACILITY. THE THROUGH BOLT SHALL BE ELONGATED TO SUPPORT THE WIRING ATTACHMENTS.

NOTE: THE CONTRACTOR SHALL BE RESPONSIBLE FOR OBTAINING ALL NECESSARY PERMITS AND APPROVALS FROM ALL APPLICABLE AGENCIES. THE CONTRACTOR SHALL BE RESPONSIBLE FOR OBTAINING ALL NECESSARY PERMITS AND APPROVALS FROM ALL APPLICABLE AGENCIES. THE CONTRACTOR SHALL BE RESPONSIBLE FOR OBTAINING ALL NECESSARY PERMITS AND APPROVALS FROM ALL APPLICABLE AGENCIES.

QUANTITY	DESCRIPTION	LOCATION	LENGTH	DIMENSIONS	WEIGHT
1	HATHORNS SMALL BOD TOWER	35'-0" END CENTER	-	24" DIA.	40 LBS
1	PROPOSED WIRE	POLE	-	24" DIA.	500 LBS
1	POSSIBLE BOD	POLE	-	19" DIA.	20 LBS
1	CONCRETE CRANK ARM	POLE	24"	1/2" DIA.	30 LBS
2	POSSIBLE BOD	POLE	-	1/2" DIA.	-
2	POSSIBLE BOD	POLE	-	1/2" DIA.	-



PROPOSED SOUTH ELEVATION
SCALE: 1" = 6'-0"

PROJECT NO.	170218
DRAWN BY	LP
CHECKED BY	BB
DATE	08/25/17

W. ALTBELD ST. & N. RACHIE AVE. SC 29168-03
875 W. 141 AVE. CHARLOTTE, NC 28203

GRID TITLE: SOUTH POLE ELEVATION
SHEET NUMBER: A-1