



City of Chicago



O2015-8429

Office of the City Clerk

Document Tracking Sheet

Meeting Date:	11/18/2015
Sponsor(s):	Emanuel (Mayor)
Type:	Ordinance
Title:	Adoption of Tax Increment Allocation Financing for expanded Midwest Tax Increment Financing Redevelopment Project Area
Committee(s) Assignment:	Committee on Finance

FIN.



OFFICE OF THE MAYOR
CITY OF CHICAGO

RAHM EMANUEL
MAYOR

November 18, 2015

TO THE HONORABLE, THE CITY COUNCIL
OF THE CITY OF CHICAGO

Ladies and Gentlemen:


At the request of the Commissioner of Planning and Development, I transmit herewith ordinances authorizing an amendment of the Midwest TIF District.

Your favorable consideration of these ordinances will be appreciated.

Very truly yours,

A handwritten signature in cursive script that reads "Rahm Emanuel".

Mayor



**AN ORDINANCE OF THE CITY OF CHICAGO, ILLINOIS
ADOPTING TAX INCREMENT ALLOCATION FINANCING FOR THE
EXPANDED MIDWEST TAX INCREMENT FINANCING REDEVELOPMENT
PROJECT AREA**

WHEREAS, it is desirable and in the best interest of the citizens of the City of Chicago, Illinois (the "City") for the City to implement tax increment allocation financing ("Tax Increment Allocation Financing") pursuant to the Illinois Tax Increment Allocation Redevelopment Act, 65 ILCS 5/11-74.4-1 *et. seq.*, as amended (the "Act"), for a proposed amended redevelopment project area to be known as the Midwest Tax Increment Financing Redevelopment Project Area Amendment #2 (the "Expanded Area") described in Section 2 of this ordinance, to be redeveloped pursuant to a proposed amended redevelopment plan and project (the "Amended Plan"); and

WHEREAS, the Community Development Commission of the City has forwarded to the City Council of the City ("City Council") a copy of its Resolution 15-CDC-23, recommending to the City Council the adoption of Tax Increment Allocation Financing for the Expanded Area, among other things; and


WHEREAS, as required by the Act, the City has heretofore approved the Amended Plan, which was identified in **AN ORDINANCE OF THE CITY OF CHICAGO, ILLINOIS, APPROVING THE MIDWEST TAX INCREMENT FINANCING REDEVELOPMENT PROJECT AND PLAN AMENDMENT NO. 2** and has heretofore designated the Expanded Area as a redevelopment project area by passage of **AN ORDINANCE OF THE CITY OF CHICAGO, ILLINOIS, DESIGNATING THE EXPANDED MIDWEST TAX INCREMENT FINANCING REDEVELOPMENT PROJECT AREA AS A REDEVELOPMENT PROJECT AREA PURSUANT TO THE TAX INCREMENT ALLOCATION REDEVELOPMENT ACT** and has otherwise complied with all other conditions precedent required by the Act; now, therefore,

BE IT ORDAINED BY THE CITY COUNCIL OF THE CITY OF CHICAGO:

Section 1. Recitals. The above recitals are incorporated herein and made a part hereof.

Section 2. Tax Increment Allocation Financing Adopted. Tax Increment Allocation Financing is hereby adopted pursuant to Section 5/11-74.4-8 of the Act to finance redevelopment project costs as defined in the Act and as set forth in the Amended Plan within the Expanded Area legally described in Exhibit A attached hereto and incorporated herein. The street location (as near as practicable) for the Expanded Area is described in Exhibit B attached hereto and incorporated herein. The map of the Expanded Area is depicted in Exhibit C attached hereto and incorporated herein.

Section 3. Allocation of Ad Valorem Taxes. Pursuant to the Act, the ad valorem taxes, if any, arising from the levies upon taxable real property in the Expanded Area by taxing districts



and tax rates determined in the manner provided in Section 5/11-74.4-9(c) of the Act each year after the effective date of this ordinance until redevelopment project costs and all municipal obligations financing redevelopment project costs incurred under the Act have been paid, shall be divided as follows:

- a. That portion of taxes levied upon each taxable lot, block, tract or parcel of real property which is attributable to the lower of the current equalized assessed value or the initial equalized assessed value of each such taxable lot, block, tract or parcel of real property in the Expanded Area shall be allocated to, and when collected, shall be paid by the county collector to the respective affected taxing districts in the manner required by law in the absence of the adoption of Tax Increment Allocation Financing; and
- b. That portion, if any, of such taxes which is attributable to the increase in the current equalized assessed valuation of each taxable lot, block, tract or parcel of real property in the Expanded Area over and above the initial equalized assessed value of each property in the Expanded Area shall be allocated to, and when collected, shall be paid to the City treasurer who shall deposit said taxes into a special fund designated the "119th Street/I-57 Redevelopment Project Area Special Tax Allocation Fund" of the City for the purpose of paying redevelopment project costs and obligations incurred in the payment thereof.

Section 4. Invalidity of Any Section. If any provision of this ordinance shall be held to be invalid or unenforceable for any reason, the invalidity or unenforceability of such provision shall not affect any of the remaining provisions of this ordinance.

Section 5. Superseder. All ordinances, resolutions, motions or orders in conflict with this ordinance are hereby repealed to the extent of such conflict.

Section 6. Effective Date. This ordinance shall be in full force and effect immediately upon its passage.

List of Attachments

- Exhibit A: Legal description of the Expanded Area
- Exhibit B: Street location of the Expanded Area
- Exhibit C: Map of the Expanded Area




EXHIBIT A

Legal Description of the Expanded Area

ALL THAT PART OF SECTIONS 11, 12, 13, 14, 15, 16, 22, 23 AND 24 IN TOWNSHIP 39 NORTH, RANGE 13 EAST OF THE THIRD PRINCIPAL MERIDIAN AND SECTIONS 7 AND 18 IN TOWNSHIP 39 NORTH, RANGE 14 EAST OF THE THIRD PRINCIPAL MERIDIAN BOUNDED AND DESCRIBED AS FOLLOWS:

BEGINNING AT THE POINT OF INTERSECTION OF THE WEST LINE OF S. CALIFORNIA AVENUE WITH THE SOUTH LINE OF ROOSEVELT ROAD;

THENCE EAST ALONG SAID SOUTH LINE OF ROOSEVELT ROAD TO THE WEST LINE OF TALMAN AVENUE;


THENCE SOUTH ALONG SAID WEST LINE OF TALMAN AVENUE TO THE SOUTH LINE OF LOT 20 IN THE SUBDIVISION OF LOTS 6 TO 10 IN BLOCK 1 IN COOK AND ANDERSON'S SUBDIVISION OF THE WEST HALF OF THE NORTHEAST QUARTER OF SECTION 24, TOWNSHIP 39 NORTH, RANGE 13 EAST OF THE THIRD PRINCIPAL MERIDIAN, SAID SOUTH LINE OF LOT 20 BEING ALSO THE NORTH LINE OF 12TH PLACE;

THENCE WEST ALONG SAID NORTH LINE OF 12TH PLACE TO THE NORTHERLY EXTENSION OF THE EAST LINE OF LOT 1 IN OGDEN NORTH SUBDIVISION OF LOTS 1 THROUGH 8 AND 23 THROUGH 30 IN POPE'S SUBDIVISION OF LOTS 11, 14, 15, 18, 19, 2, 23 AND 26 OF BLOCK 1 OF COOK AND ANDERSON'S SUBDIVISION OF THE WEST HALF OF THE NORTHEAST QUARTER OF SECTION 24, TOWNSHIP 39 NORTH, RANGE 13 EAST OF THE THIRD PRINCIPAL MERIDIAN, SAID EAST LINE OF LOT 1 IN POPE'S SUBDIVISION BEING ALSO THE WEST LINE OF TALMAN AVENUE;

THENCE SOUTH ALONG SAID NORTHERLY EXTENSION AND THE WEST LINE OF TALMAN AVENUE TO THE WESTERLY EXTENSION OF THE NORTH LINE OF LOT 1 IN THE SUBDIVISION OF LOT 24 OF BLOCK 1 OF COOK AND ANDERSON'S SUBDIVISION OF THE WEST HALF OF THE NORTHEAST QUARTER OF SECTION 24, TOWNSHIP 39 NORTH, RANGE 13 EAST OF THE THIRD PRINCIPAL MERIDIAN, SAID NORTH LINE OF LOT 1 IN JOHN BERRY JR. GUARDIAN'S SUBDIVISION BEING ALSO THE SOUTH LINE OF VACATED 13TH STREET;

THENCE EAST ALONG SAID WESTERLY EXTENSION AND ALONG THE SOUTH LINE OF VACATED 13TH STREET TO THE EAST LINE OF SAID LOT 1 IN THE SUBDIVISION OF LOT 24 OF BLOCK 1 OF COOK AND ANDERSON'S SUBDIVISION, SAID EAST LINE OF SAID LOT 1 BEING ALSO THE WEST LINE OF THE ALLEY EAST OF TALMAN AVENUE;

THENCE SOUTH ALONG SAID WEST LINE OF THE ALLEY EAST OF TALMAN AVENUE TO THE SOUTHEASTERLY LINE OF LOT 14 IN THE SUBDIVISION OF LOTS 1 TO 5 AND LOT 7



IN BLOCK 4 AND LOTS 1 TO 6 AND 11 TO 14 IN BLOCK 3 AND LOTS 3, 4 AND 5 IN BLOCK 5 IN COOK AND ANDERSON'S SUBDIVISION OF THE WEST HALF OF THE NORTHEAST QUARTER OF SECTION 24, TOWNSHIP 39 NORTH, RANGE 13 EAST OF THE THIRD PRINCIPAL MERIDIAN, SAID SOUTHEASTERLY LINE OF LOT 14 BEING ALSO THE NORTHWESTERLY LINE OF THE ALLEY NORTHWESTERLY OF OGDEN AVENUE;

THENCE NORTHEASTERLY ALONG SAID NORTHWESTERLY LINE OF THE ALLEY NORTHWESTERLY OF OGDEN AVENUE TO THE WEST LINE OF ROCKWELL AVENUE;

THENCE SOUTH ALONG SAID WEST LINE OF ROCKWELL STREET TO THE NORTH LINE OF 15TH STREET;

THENCE WEST ALONG SAID NORTH LINE OF 15TH STREET TO THE NORTHERLY EXTENSION OF THE WEST LINE OF LOT 11 IN POPE'S SUBDIVISION OF LOTS 1, 2, 3, 4, 10, 11, 12, & 13, ALL IN BLOCK 8 IN COOK AND ANDERSON'S SUBDIVISION IN THE WEST HALF OF THE NORTHEAST QUARTER OF SECTION 24, TOWNSHIP 39 NORTH, RANGE 13 EAST OF THE THIRD PRINCIPAL MERIDIAN;

THENCE SOUTH ALONG SAID NORTHERLY EXTENSION AND THE WEST LINE OF LOT 11 IN SAID POPE'S SUBDIVISION TO THE SOUTH LINE OF SAID LOT 11, SAID SOUTH LINE OF LOT 11 BEING ALSO THE NORTH LINE OF THE ALLEY NORTH OF 15TH PLACE;

THENCE EAST ALONG SAID NORTH LINE OF THE ALLEY NORTH OF 15TH PLACE TO THE NORTHERLY EXTENSION OF THE WEST LINE OF LOT 17 IN SAID POPE'S SUBDIVISION;


THENCE SOUTH ALONG SAID NORTHERLY EXTENSION AND THE WEST LINE OF LOT 17 IN SAID POPE'S SUBDIVISION TO THE NORTH LINE OF 15TH PLACE;

THENCE WEST ALONG SAID NORTH LINE OF 15TH PLACE TO THE WEST LINE OF WASHTENAW AVENUE;

THENCE SOUTH ALONG SAID WEST LINE OF WASHTENAW AVENUE TO THE NORTHWESTERLY LINE OF 19TH STREET;

THENCE SOUTHWESTERLY ALONG SAID NORTHWESTERLY LINE OF 19TH STREET TO THE SOUTH LINE OF LOT 24 IN BLOCK 4 IN McMAHON'S SUBDIVISION OF THE WEST HALF OF THE WEST HALF OF THE SOUTHEAST QUARTER OF SECTION 24, TOWNSHIP 39 NORTH, RANGE 13 EAST OF THE THIRD PRINCIPAL MERIDIAN, SAID SOUTH LINE OF LOT 24 IN BLOCK 4 IN McMAHON'S SUBDIVISION BEING ALSO THE NORTH LINE OF 19TH STREET;

THENCE WEST ALONG SAID NORTH LINE OF 19TH STREET AND ALONG THE WESTERLY EXTENSION THEREOF TO THE WEST LINE OF CALIFORNIA AVENUE;



THENCE SOUTH ALONG SAID WEST LINE OF CALIFORNIA AVENUE TO THE NORTHERLY LINE OF THE CHICAGO BURLINGTON & QUINCY RAILROAD RIGHT OF WAY;

THENCE SOUTHWESTERLY ALONG SAID NORTHERLY LINE OF THE CHICAGO BURLINGTON & QUINCY RAILROAD RIGHT OF WAY TO THE WEST LINE OF ALBANY AVENUE;

THENCE NORTH ALONG SAID WEST LINE OF ALBANY AVENUE TO THE NORTH LINE OF 19TH STREET;

THENCE EAST ALONG SAID NORTH LINE OF 19TH STREET TO THE WEST LINE OF ALBANY AVENUE;


THENCE NORTH ALONG SAID WEST LINE OF ALBANY AVENUE TO THE SOUTHERLY LINE OF OGDEN AVENUE;

THENCE SOUTHWESTERLY ALONG SAID SOUTHERLY LINE OF OGDEN AVENUE TO THE WEST LINE OF KEDZIE AVENUE;

THENCE NORTH ALONG SAID WEST LINE OF KEDZIE AVENUE TO THE SOUTH LINE OF LOT 2 IN BLOCK 1 IN PRESCOTT'S DOUGLAS PARK ADDITION TO CHICAGO IN SECTION 23, TOWNSHIP 39 NORTH, RANGE 13 EAST OF THE THIRD PRINCIPAL MERIDIAN, A SUBDIVISION OF BLOCKS 1, 2, 5 AND 10 OF CIRCUIT COURT PARTITION OF THE EAST HALF OF THE NORTHEAST QUARTER AND THAT PART OF THE EAST HALF OF THE SOUTHEAST QUARTER (LYING NORTH OF THE CENTERLINE OF OGDEN AVENUE) OF SECTION 23, TOWNSHIP 39 NORTH, RANGE 13 EAST OF THE THIRD PRINCIPAL MERIDIAN;

THENCE WEST ALONG SAID SOUTH LINE OF LOT 2 IN BLOCK 1 IN PRESCOTT'S DOUGLAS PARK ADDITION TO CHICAGO AND ALONG THE WESTERLY EXTENSION THEREOF, AND ALONG THE SOUTH LINE OF LOT 28 IN SAID BLOCK 1 IN PRESCOTT'S DOUGLAS PARK ADDITION TO CHICAGO, AND ALONG THE WESTERLY EXTENSION THEREOF, AND ALONG THE SOUTH LINE OF LOT 2 IN BLOCK 2 IN SAID PRESCOTT'S DOUGLAS PARK ADDITION TO CHICAGO, AND ALONG THE WESTERLY EXTENSION THEREOF, AND ALONG THE SOUTH LINE OF LOT 40 IN SAID BLOCK 2 IN PRESCOTT'S DOUGLAS PARK ADDITION TO CHICAGO TO THE WEST LINE OF SAID LOT 40, SAID WEST LINE OF LOT 40 BEING ALSO THE EAST LINE OF SPAULDING AVENUE;

THENCE SOUTH ALONG SAID EAST LINE OF SPAULDING AVENUE TO THE EASTERLY EXTENSION OF THE NORTH LINE OF LOT 15 IN SHERMAN AND WALTER'S RESUBDIVISION OF BLOCK 11 IN CIRCUIT COURT PARTITION OF THE EAST HALF OF THE NORTHEAST QUARTER AND THAT PART OF THE EAST HALF OF THE SOUTHEAST



QUARTER (LYING NORTH OF THE CENTERLINE OF OGDEN AVENUE) OF SECTION 23, TOWNSHIP 39 NORTH, RANGE 13 EAST OF THE THIRD PRINCIPAL MERIDIAN;

THENCE WEST ALONG SAID EASTERLY EXTENSION AND THE NORTH LINE OF LOT 15 IN SHERMAN AND WALTER'S RESUBDIVISION AND ALONG THE WESTERLY EXTENSION THEREOF, AND ALONG THE NORTH LINE OF LOT 39 IN SAID SHERMAN AND WALTER'S RESUBDIVISION AND ALONG THE WESTERLY EXTENSION THEREOF TO THE WEST LINE OF CHRISTIANA AVENUE;

THENCE NORTH ALONG SAID WEST LINE OF CHRISTIANA AVENUE TO THE SOUTH LINE OF LOT 2 IN THE RESUBDIVISION OF BLOCK 12 IN SAID CIRCUIT COURT PARTITION OF THE EAST HALF OF THE NORTHEAST QUARTER AND THAT PART OF THE EAST HALF OF THE SOUTHEAST QUARTER (LYING NORTH OF THE CENTERLINE OF OGDEN AVENUE) OF SECTION 23, TOWNSHIP 39 NORTH, RANGE 13 EAST OF THE THIRD PRINCIPAL MERIDIAN;


THENCE WEST ALONG SAID SOUTH LINE OF LOT 2 IN THE RESUBDIVISION OF BLOCK 12 IN CIRCUIT COURT PARTITION AND ALONG THE WESTERLY EXTENSION THEREOF, AND ALONG THE SOUTH LINE OF LOT 64 IN SAID RESUBDIVISION OF BLOCK 12 IN CIRCUIT COURT PARTITION, AND ALONG THE WESTERLY EXTENSION THEREOF, AND ALONG THE NORTH LINE OF LOT 3 IN BLOCK 1 IN LYMAN TRUMBULL'S SUBDIVISION OF THAT PART OF THE EAST HALF OF THE WEST HALF OF THE SOUTHEAST QUARTER OF SECTION 23, TOWNSHIP 39 NORTH, RANGE 13 EAST OF THE THIRD PRINCIPAL MERIDIAN TO THE WEST LINE OF SAID LOT 3, SAID WEST LINE OF LOT 3 BEING ALSO THE EAST LINE OF THE ALLEY WEST OF HOMAN AVENUE;

THENCE SOUTH ALONG SAID EAST LINE OF THE ALLEY WEST OF HOMAN AVENUE TO THE EASTERLY EXTENSION OF THE SOUTH LINE OF THE NORTH 10 FEET OF LOT 46 IN SAID BLOCK 1 IN LYMAN TRUMBULL'S SUBDIVISION;

THENCE WEST ALONG SAID EASTERLY EXTENSION AND THE SOUTH LINE OF THE NORTH 10 FEET OF LOT 46 IN BLOCK 1 IN LYMAN TRUMBULL'S SUBDIVISION AND ALONG THE WESTERLY EXTENSION THEREOF TO THE WEST LINE OF TRUMBULL AVENUE;

THENCE SOUTH ALONG SAID WEST LINE OF TRUMBULL AVENUE TO THE SOUTH LINE OF THE NORTH 5 FEET OF LOT 4 IN BLOCK 2 IN SAID LYMAN TRUMBULL'S SUBDIVISION;

THENCE WEST ALONG SAID SOUTH LINE OF THE NORTH 5 FEET OF LOT 4 IN BLOCK 2 IN LYMAN TRUMBULL'S SUBDIVISION AND ALONG THE WESTERLY EXTENSION THEREOF TO THE EAST LINE OF LOT 45 IN SAID BLOCK 2 IN LYMAN TRUMBULL'S SUBDIVISION, SAID EAST LINE OF LOT 45 BEING ALSO THE WEST LINE OF THE ALLEY WEST OF TRUMBULL AVENUE;



THENCE NORTH ALONG SAID WEST LINE OF THE ALLEY WEST OF TRUMBULL AVENUE TO THE NORTH LINE OF SAID LOT 45 IN BLOCK 2 IN LYMAN TRUMBULL'S SUBDIVISION;

THENCE WEST ALONG SAID NORTH LINE OF SAID LOT 45 IN BLOCK 2 IN LYMAN TRUMBULL'S SUBDIVISION AND ALONG THE WESTERLY EXTENSION THEREOF TO THE WEST LINE OF ST. LOUIS AVENUE;

THENCE NORTH ALONG SAID WEST LINE OF ST. LOUIS AVENUE TO THE SOUTH LINE OF LOT 2 IN WOOD'S LAWNSDALE SUBDIVISION OF THAT PART LYING NORTH OF OGDEN AVENUE OF THE EAST HALF OF THE WEST HALF OF THE WEST HALF TOGETHER WITH THE NORTH 265 FEET OF THE WEST HALF OF THE WEST HALF OF THE WEST HALF OF THE SOUTHEAST QUARTER OF SECTION 23, TOWNSHIP 39 NORTH, RANGE 13 EAST OF THE THIRD PRINCIPAL MERIDIAN;

THENCE WEST ALONG SAID SOUTH LINE OF LOT 2 IN WOOD'S LAWNSDALE SUBDIVISION AND ALONG THE WESTERLY EXTENSION THEREOF AND ALONG THE SOUTH LINE OF LOT 96 IN SAID WOOD'S LAWNSDALE SUBDIVISION TO THE EAST LINE OF DRAKE AVENUE;

THENCE SOUTH ALONG SAID EAST LINE OF DRAKE AVENUE TO THE EASTERLY EXTENSION OF THE SOUTH LINE OF LOT 99 IN SAID WOOD'S LAWNSDALE SUBDIVISION;

THENCE WEST ALONG SAID EASTERLY EXTENSION AND THE SOUTH LINE OF LOT 99 IN WOOD'S LAWNSDALE SUBDIVISION AND ALONG THE WESTERLY EXTENSION THEREOF AND ALONG THE SOUTH LINE OF LOT 114 IN SAID WOOD'S LAWNSDALE SUBDIVISION TO THE EAST LINE OF CENTRAL PARK AVENUE;

THENCE SOUTH ALONG SAID EAST LINE OF CENTRAL PARK AVENUE TO THE EASTERLY EXTENSION OF THE NORTH LINE OF LOT 9 IN J. T. MATTHEW'S SUBDIVISION OF LOTS 1 AND 20 IN J. H. KEDZIE'S SUBDIVISION OF PART OF THE SOUTHWEST QUARTER OF SECTION 23, TOWNSHIP 39 NORTH, RANGE 13 EAST OF THE THIRD PRINCIPAL MERIDIAN;

THENCE WEST ALONG SAID EASTERLY EXTENSION AND THE NORTH LINE OF LOT 9 IN J. T. MATTHEW'S SUBDIVISION AND ALONG THE WESTERLY EXTENSION THEREOF TO THE EAST LINE OF LOT 6 IN BLOCK 1 IN THE RESUBDIVISION OF BLOCKS 1 TO 5 AND VACATED ALLEYS IN LANSINGH'S SECOND ADDITION TO CHICAGO, A SUBDIVISION OF LOTS 2, 3, 4, 17, 18 AND 19 (EXCEPT THE WEST 146.17 FEET OF SAID LOTS 4 & 17) IN J.H. KEDZIE'S SUBDIVISION OF PART OF THE SOUTHWEST QUARTER OF SECTION 23, TOWNSHIP 39 NORTH, RANGE 13 EAST OF THE THIRD PRINCIPAL MERIDIAN, SAID EAST LINE OF LOT 6 BEING ALSO THE WEST LINE OF THE ALLEY WEST OF CENTRAL PARK AVENUE;

THENCE SOUTH ALONG SAID WEST LINE OF THE ALLEY WEST OF CENTRAL PARK AVENUE TO THE SOUTH LINE OF LOT 11 IN SAID BLOCK 1 IN THE RESUBDIVISION OF BLOCKS 1 TO 5 AND VACATED ALLEYS IN LANSINGH'S SECOND ADDITION TO CHICAGO;

THENCE WEST ALONG SAID SOUTH LINE OF LOT 11 IN BLOCK 1 IN THE RESUBDIVISION OF BLOCKS 1 TO 5 AND VACATED ALLEYS IN LANSINGH'S SECOND ADDITION TO CHICAGO AND ALONG THE WESTERLY EXTENSION THEREOF TO THE WEST LINE OF MILLARD AVENUE;

THENCE NORTH ALONG SAID WEST LINE OF MILLARD AVENUE TO THE SOUTH LINE OF LOT 6 IN BLOCK 2 IN SAID RESUBDIVISION OF BLOCKS 1 TO 5 AND VACATED ALLEYS IN LANSINGH'S SECOND ADDITION TO CHICAGO;

THENCE WEST ALONG SAID SOUTH LINE OF LOT 6 IN BLOCK 2 IN THE RESUBDIVISION OF BLOCKS 1 TO 5 AND VACATED ALLEYS IN LANSINGH'S SECOND ADDITION TO CHICAGO AND ALONG THE WESTERLY EXTENSION THEREOF TO THE EAST LINE OF LOT 154 IN LANSINGH'S ADDITION TO CHICAGO, A SUBDIVISION OF LOTS 5, 6, 15, 16 AND THE WEST 146.17 FEET OF LOTS 4 AND 17 IN J. H. KEDZIE'S SUBDIVISION OF PART OF THE SOUTHWEST QUARTER OF SECTION 23, TOWNSHIP 39 NORTH, RANGE 13 EAST OF THE THIRD PRINCIPAL MERIDIAN, SAID EAST LINE OF LOT 154 IN LANSINGH'S ADDITION TO CHICAGO BEING ALSO THE WEST LINE OF THE ALLEY WEST OF MILLARD AVENUE;

THENCE NORTH ALONG SAID EAST LINE OF LOT 154 IN LANSINGH'S ADDITION TO CHICAGO TO THE NORTH LINE OF SAID LOT 154;

THENCE WEST ALONG SAID NORTH LINE OF LOT 154 IN LANSINGH'S ADDITION TO CHICAGO AND ALONG THE WESTERLY EXTENSION THEREOF TO THE WEST LINE OF LAWNSDALE AVENUE;

THENCE NORTH ALONG SAID WEST LINE OF LAWNSDALE AVENUE TO THE SOUTH LINE OF LOT 143 IN SAID LANSINGH'S ADDITION TO CHICAGO;

THENCE WEST ALONG SAID SOUTH LINE OF LOT 143 IN SAID LANSINGH'S ADDITION TO CHICAGO AND ALONG THE WESTERLY EXTENSION THEREOF TO THE EAST LINE OF LOTS 3 AND 4 IN SAID LANSINGH'S ADDITION TO CHICAGO, SAID EAST LINE OF LOTS 3 AND 4 IN LANSINGH'S ADDITION TO CHICAGO BEING ALSO THE WEST LINE OF THE ALLEY WEST OF LAWNSDALE AVENUE;

THENCE NORTH ALONG SAID WEST LINE OF THE ALLEY WEST OF LAWNSDALE AVENUE TO THE SOUTH LINE OF THE NORTH 11.5 FEET OF LOT 3 IN SAID LANSINGH'S ADDITION TO CHICAGO;

THENCE WEST ALONG SAID SOUTH LINE OF THE NORTH 11.5 FEET OF LOT 3 IN LANSINGH'S ADDITION TO CHICAGO AND ALONG THE WESTERLY EXTENSION THEREOF TO THE WEST LINE OF RIDGEWAY AVENUE;

THENCE NORTH ALONG SAID WEST LINE OF RIDGEWAY AVENUE TO THE SOUTH LINE OF THE NORTH 16 FEET OF LOT 2 IN DOWNING'S SUBDIVISION (EXCEPT STREETS) OF LOTS 7 TO 14 INCLUSIVE IN J. H. KEDZIE'S SUBDIVISION OF PART OF THE SOUTHWEST QUARTER OF SECTION 23, TOWNSHIP 39 NORTH, RANGE 13 EAST OF THE THIRD PRINCIPAL MERIDIAN;

THENCE WEST ALONG SAID SOUTH LINE OF THE NORTH 16 FEET OF LOT 2 IN DOWNING'S SUBDIVISION TO THE WEST LINE OF SAID LOT 2, SAID WEST LINE OF LOT 2 BEING ALSO THE EAST LINE OF THE ALLEY EAST OF HAMLIN AVENUE;

THENCE SOUTH ALONG SAID EAST LINE OF THE ALLEY EAST OF HAMLIN AVENUE TO THE EASTERLY EXTENSION OF THE SOUTH LINE OF LOT 150 IN SAID DOWNING'S SUBDIVISION;


THENCE WEST ALONG SAID EASTERLY EXTENSION AND THE SOUTH LINE OF LOT 150 IN SAID DOWNING'S SUBDIVISION AND ALONG THE WESTERLY EXTENSION THEREOF TO THE WEST LINE OF HAMLIN AVENUE;

THENCE NORTH ALONG SAID WEST LINE OF HAMLIN AVENUE TO THE SOUTH LINE OF LOT 152 IN SAID DOWNING'S SUBDIVISION IN THE WEST HALF OF THE SOUTHWEST QUARTER OF SECTION 23, TOWNSHIP 39 NORTH, RANGE 13 EAST OF THE THIRD PRINCIPAL MERIDIAN;

THENCE WEST ALONG SAID SOUTH LINE OF LOT 152 IN DOWNING'S SUBDIVISION AND ALONG THE WESTERLY EXTENSION THEREOF AND ALONG THE SOUTH LINE OF LOT 313 IN SAID DOWNING'S SUBDIVISION TO THE EAST LINE OF AVERS AVENUE;

THENCE SOUTH ALONG SAID EAST LINE OF AVERS AVENUE TO THE EASTERLY EXTENSION OF THE NORTH LINE OF LOT 21 IN BLOCK 1 IN MOORE'S SUBDIVISION OF LOT 1 OF SUPERIOR COURT PARTITION OF THE WEST 60 ACRES NORTH OF SOUTH WESTERN PLANK ROAD OF THE SOUTHWEST QUARTER OF SECTION 23, TOWNSHIP 39 NORTH, RANGE 13 EAST OF THE THIRD PRINCIPAL MERIDIAN, SAID NORTH LINE OF LOT 21 BEING ALSO THE SOUTH LINE OF THE ALLEY NORTH OF 18TH STREET;

THENCE WEST ALONG SAID EASTERLY EXTENSION AND ALONG THE SOUTH LINE OF THE ALLEY NORTH OF 18TH STREET AND ALONG THE WESTERLY EXTENSION THEREOF TO THE WEST LINE OF SPRINGFIELD AVENUE;



THENCE NORTH ALONG SAID WEST LINE OF SPRINGFIELD AVENUE TO THE NORTH LINE OF LOT 12 IN BLOCK 2 IN SAID MOORE'S SUBDIVISION, SAID NORTH LINE OF LOT 12 BEING ALSO THE SOUTH LINE OF THE ALLEY SOUTH OF 16TH STREET;

THENCE WEST ALONG SAID SOUTH LINE OF THE ALLEY SOUTH OF 16TH STREET TO THE EAST LINE OF LOT 12 IN BLOCK 1 IN REYELS & LOEFFLER'S ADDITION TO CHICAGO, A SUBDIVISION OF LOT 1 IN SUPERIOR COURT PARTITION OF THE SOUTHEAST QUARTER OF SECTION 22 AFORESAID, SAID EAST LINE OF LOT 12 BEING ALSO THE WEST LINE OF PULASKI ROAD;

THENCE NORTH ALONG THE WEST LINE OF PULASKI ROAD TO THE SOUTH LINE OF THE ALLEY LYING SOUTH OF 16TH STREET;

THENCE WEST ALONG SAID SOUTH LINE OF THE ALLEY LYING SOUTH OF 16TH STREET TO THE WEST LINE OF KOMENSKY AVENUE;

THENCE NORTH ALONG SAID WEST LINE OF KOMENSKY AVENUE TO THE WESTERLY EXTENSION OF THE SOUTH LINE OF LOT 31 IN BLOCK 8 IN OUR HOME ADDITION TO CHICAGO, A SUBDIVISION OF THE EAST HALF OF THE NORTHEAST QUARTER OF SECTION 22, TOWNSHIP 39 NORTH, RANGE 13 EAST OF THE THIRD PRINCIPAL MERIDIAN EXCEPT THE NORTH 50 ACRES THEREOF, SAID SOUTH LINE OF LOT 31 BEING ALSO THE NORTH LINE OF THE ALLEY NORTH OF 16TH STREET;


THENCE EAST ALONG SAID WESTERLY EXTENSION AND THE SOUTH LINE OF LOT 31 IN BLOCK 8 IN OUR HOME ADDITION TO CHICAGO TO THE SOUTHEASTERLY LINE OF SAID LOT 31;

THENCE NORTHEASTERLY ALONG SAID SOUTHEASTERLY LINE OF LOT 31 IN BLOCK 8 IN OUR HOME ADDITION TO CHICAGO TO THE EAST LINE OF SAID LOT 31, SAID EAST LINE OF LOT 31 BEING ALSO THE WEST LINE OF THE ALLEY WEST OF PULASKI ROAD;

THENCE NORTH ALONG SAID WEST LINE OF THE ALLEY WEST OF PULASKI ROAD TO THE SOUTH LINE OF LOT 6 IN BLOCK 1 IN WM. A. MERIGOLD'S RESUBDIVISION OF THE NORTH 50 ACRES OF THE EAST HALF OF THE NORTHEAST QUARTER OF SECTION 22, TOWNSHIP 39 NORTH, RANGE 13 EAST OF THE THIRD PRINCIPAL MERIDIAN, SAID SOUTH LINE OF LOT 6 BEING ALSO THE NORTH LINE OF THE ALLEY SOUTH OF ROOSEVELT ROAD;

THENCE WEST ALONG SAID SOUTH LINE OF LOT 6 AND ALONG THE SOUTH LINE OF LOT 7, ALL IN BLOCK 1 IN WM. A. MERIGOLD'S RESUBDIVISION TO THE WEST LINE OF THE EAST 4.50 FEET OF SAID LOT 7;

THENCE NORTH ALONG SAID WEST LINE OF THE EAST 4.50 FEET OF LOT 7 IN BLOCK 1 IN WM. A. MERIGOLD'S RESUBDIVISION TO THE SOUTH LINE OF ROOSEVELT ROAD;



THENCE WEST ALONG SAID SOUTH LINE OF ROOSEVELT ROAD TO THE WEST LINE OF KARLOV AVENUE;

THENCE NORTH ALONG SAID WEST LINE OF KARLOV AVENUE TO THE WESTERLY EXTENSION OF THE NORTH LINE OF LOT 25 IN BLOCK 8 IN 12TH STREET LAND ASSOCIATION SUBDIVISION IN THE EAST HALF OF THE SOUTHEAST QUARTER OF SECTION 15, TOWNSHIP 39 NORTH, RANGE 13 EAST OF THE THIRD PRINCIPAL MERIDIAN, SAID NORTH LINE OF LOT 25 BEING ALSO THE SOUTH LINE OF THE ALLEY NORTH OF GRENSHAW STREET;

THENCE EAST ALONG SAID WESTERLY EXTENSION AND ALONG THE SOUTH LINE OF THE ALLEY NORTH OF GRENSHAW STREET TO THE WEST LINE OF PULASKI ROAD;

THENCE NORTH ALONG SAID WEST LINE OF PULASKI ROAD TO THE WESTERLY EXTENSION OF THE NORTH LINE OF LOT 1 IN L. E. INGALL'S SUBDIVISION OF THAT PART OF BLOCKS 5 AND 6 IN CIRCUIT COURT PARTITION LYING SOUTH OF THE WISCONSIN RAILROAD, SAID NORTH LINE OF LOT 1 IN L. E. INGALL'S SUBDIVISION BEING ALSO THE SOUTH LINE OF THE ALLEY NORTH OF FILLMORE STREET;

THENCE EAST ALONG SAID WESTERLY EXTENSION AND THE SOUTH LINE OF THE ALLEY NORTH OF FILLMORE STREET TO THE WEST LINE OF SPRINGFIELD AVENUE;

THENCE NORTH ALONG SAID WEST LINE OF SPRINGFIELD AVENUE TO THE SOUTH LINE OF LOT 1 IN BLOCK 2 IN W. J. AND D. F. ANDERSON'S SUBDIVISION OF SUB-BLOCK 1 (EXCEPT THE WEST 100 FEET OF THE SOUTH HALF THEREOF CONVEYED TO THE CHICAGO, HARLEM & BATAVIA RAILROAD COMPANY), OF BLOCK 5 AND ALL OF SUB-BLOCK 1 OF BLOCK 6, ALL IN THE CIRCUIT COURT PARTITION OF THE WEST HALF OF THE SOUTHWEST QUARTER OF SECTION 14, TOWNSHIP 39 NORTH, RANGE 13 EAST OF THE THIRD PRINCIPAL MERIDIAN, SAID SOUTH LINE OF LOT 1 IN BLOCK 2 IN W. J. AND D. F. ANDERSON'S SUBDIVISION BEING ALSO THE NORTH LINE OF THE ALLEY SOUTH OF ARTHINGTON STREET;

THENCE WEST ALONG SAID NORTH LINE OF THE ALLEY SOUTH OF ARTHINGTON STREET TO THE EAST LINE OF PULASKI ROAD;

THENCE SOUTH ALONG SAID EAST LINE OF PULASKI ROAD TO THE EASTERLY EXTENSION OF THE SOUTH LINE OF LOT 48 IN BLOCK 1 IN 12TH ST. LAND ASSOCIATION SUBDIVISION OF BLOCKS 1, 5, 8, AND 9 OF THE PARTITION OF THAT PART OF THE EAST HALF OF THE SOUTHEAST QUARTER LYING SOUTH OF THE CENTER OF BARRY POINT ROAD EXCEPT THE NORTH 26 ACRES OF SAID PART OF THE EAST HALF OF THE SOUTHEAST QUARTER OF SECTION 15, TOWNSHIP 39 NORTH, RANGE 13 EAST OF THE THIRD PRINCIPAL MERIDIAN, SAID SOUTH LINE OF LOT 48 IN BLOCK 1 IN 12TH ST. LAND ASSOCIATION SUBDIVISION BEING ALSO THE NORTH LINE OF TAYLOR STREET;

THENCE WEST ALONG SAID EASTERLY EXTENSION AND ALONG THE NORTH LINE OF TAYLOR STREET TO THE EAST LINE OF KILDARE AVENUE;

THENCE NORTH ALONG SAID EAST LINE OF KILDARE AVENUE TO THE NORTHERLY LINE OF FIFTH AVENUE;

THENCE SOUTHWESTERLY ALONG SAID NORTHERLY LINE OF FIFTH AVENUE TO THE WEST LINE OF LOT 20 IN BLOCK 6 IN THE SUBDIVISION OF THAT PART OF THE EAST HALF OF THE SOUTHWEST QUARTER OF SECTION 15, TOWNSHIP 39 NORTH, RANGE 13 EAST OF THE THIRD PRINCIPAL MERIDIAN LYING NORTH OF BARRY POINT ROAD, SAID WEST LINE OF LOT 20 BEING ALSO THE EAST LINE OF BELT RAILWAY COMPANY OF CHICAGO RIGHT OF WAY;

THENCE NORTH ALONG SAID EAST LINE OF BELT RAILWAY COMPANY OF CHICAGO RIGHT OF WAY TO THE NORTH LINE OF POLK STREET;

THENCE EAST ALONG SAID NORTH LINE OF POLK STREET AND ALONG THE EASTERLY EXTENSION THEREOF TO THE EAST LINE OF KOLMAR AVENUE;

THENCE NORTH ALONG SAID EAST LINE OF KOLMAR AVENUE TO THE NORTH RIGHT OF WAY LINE OF LEXINGTON STREET;

THENCE WEST ALONG THE NORTH RIGHT OF WAY LINE OF LEXINGTON STREET TO THE EAST RIGHT OF WAY LINE OF CICERO AVENUE;

THENCE SOUTH ALONG THE EAST RIGHT OF WAY LINE OF CICERO AVENUE TO THE NORTH RIGHT OF WAY LINE OF ARTHINGTON STREET;


THENCE WEST ALONG THE NORTH RIGHT OF WAY LINE OF ARTHINGTON STREET TO THE EAST LINE OF LOT 17 IN HOPSON'S SUBDIVISION OF LOTS 163, 164 AND 169 IN SCHOOL TRUSTEES SUBDIVISION OF THE NORTH PART OF SECTION 16 AFORESAID, SAID EAST LINE OF LOT 17 BEING THE WEST RIGHT OF WAY LINE OF CICERO AVENUE;

THENCE SOUTH ALONG THE WEST RIGHT OF WAY LINE OF CICERO AVENUE TO THE NORTH RIGHT OF WAY LINE OF ARTHINGTON STREET;

THENCE WEST ALONG THE NORTH RIGHT OF WAY LINE OF ARTHINGTON STREET TO THE EAST RIGHT OF WAY LINE OF LAVERGNE AVENUE;

THENCE NORTH ALONG THE EAST RIGHT OF WAY LINE OF LAVERGNE AVENUE TO THE NORTH RIGHT OF WAY LINE OF LEXINGTON STREET;

THENCE WEST ALONG THE NORTH RIGHT OF WAY LINE OF LEXINGTON STREET TO THE EAST LINE OF LOT 189 IN SCHOOL TRUSTEES' SUBDIVISION OF THE NORTH PART OF SECTION 16 AFORESAID;



THENCE NORTH ALONG THE EAST LINE OF LOT 189 IN SCHOOL TRUSTEES' SUBDIVISION AFORESAID TO THE NORTH LINE OF SAID LOT 189;

THENCE WEST ALONG THE NORTH LINE OF LOT 189 IN SCHOOL TRUSTEES' SUBDIVISION AFORESAID TO THE WEST RIGHT OF WAY LINE OF LEAMINGTON AVENUE;

THENCE SOUTH ALONG THE WEST RIGHT OF WAY LINE OF LEAMINGTON AVENUE TO THE CENTER LINE OF VACATED POLK STREET;

THENCE WEST ALONG THE CENTER LINE OF VACATED POLK STREET TO THE EAST RIGHT OF WAY LINE OF LARAMIE AVENUE;

THENCE NORTH ALONG THE EAST RIGHT OF WAY LINE OF LARAMIE AVENUE TO THE NORTH RIGHT OF WAY LINE OF HARRISON STREET;

THENCE EAST ALONG THE NORTH RIGHT OF WAY LINE OF HARRISON STREET TO THE WEST RIGHT OF WAY LINE OF LAVERGNE AVENUE;

THENCE NORTH ALONG THE WEST RIGHT OF WAY LINE OF LAVERGNE AVENUE TO THE NORTH RIGHT OF WAY LINE OF GLADYS AVENUE;

THENCE WEST ALONG THE NORTH RIGHT OF WAY LINE OF GLADYS AVENUE TO THE WEST RIGHT OF WAY LINE OF LEAMINGTON AVENUE;

THENCE SOUTH ALONG THE WEST RIGHT OF WAY LINE OF LEAMINGTON AVENUE TO THE NORTH RIGHT OF WAY LINE OF VAN BUREN STREET;

THENCE WEST ALONG THE NORTH RIGHT OF WAY LINE OF VAN BUREN STREET TO THE EAST RIGHT OF WAY LINE OF LARAMIE AVENUE;

THENCE NORTH ALONG THE EAST RIGHT OF WAY LINE OF LARAMIE AVENUE TO THE SOUTH RIGHT OF WAY LINE OF MONROE STREET;

THENCE EAST ALONG THE SOUTH RIGHT OF WAY LINE OF MONROE STREET TO THE POINT OF INTERSECTION WITH THE SOUTHERLY EXTENSION OF THE WEST LINE OF LOT 22 IN BRITIGAN'S MADISON STREET SUBDIVISION IN THE NORTHEAST QUARTER OF SECTION 16 AFORESAID;

THENCE NORTH ALONG THE SOUTHERLY EXTENSION OF THE WEST LINE OF LOT 22 AFORESAID TO THE NORTH LINE OF LOT 22, SAID LINE BEING ALSO THE SOUTH RIGHT OF WAY LINE OF AN ALLEY LYING SOUTH OF MADISON STREET;

THENCE EAST ALONG THE SOUTH RIGHT OF WAY LINE OF AN ALLEY LYING SOUTH OF MADISON STREET TO THE EAST LINE OF LOT 6 IN D.G. DAVIS' SUBDIVISION OF LOTS 2 AND 3 IN SCHOOL TRUSTEES' SUBDIVISION OF THE NORTH PART OF SECTION 16

AFORESAID, SAID EAST LINE OF LOT 6 ALSO BEING THE WEST RIGHT OF WAY LINE OF AN ALLEY LYING WEST OF CICERO AVENUE;

THENCE SOUTH ALONG THE WEST RIGHT OF WAY LINE OF AN ALLEY LYING WEST OF CICERO AVENUE TO THE NORTH LINE OF LOT 6 IN S.E. GROSS' SUBDIVISION OF LOTS 8, 9, 24 AND 25 OF SCHOOL TRUSTEES' SUBDIVISION AFORESAID, SAID NORTH LINE OF LOT 6 BEING ALSO THE SOUTH RIGHT OF WAY LINE OF AN ALLEY LYING NORTH OF JACKSON BOULEVARD;

THENCE EAST ALONG THE SOUTH RIGHT OF WAY LINE OF AN ALLEY LYING NORTH OF JACKSON BOULEVARD TO THE EAST LINE OF LOT 4 IN S.E. GROSS' SUBDIVISION AFORESAID;

THENCE SOUTH ALONG THE EAST LINE OF LOT 4 IN S.E. GROSS' SUBDIVISION AFORESAID TO THE NORTH RIGHT OF WAY LINE OF JACKSON BOULEVARD;

THENCE EAST ALONG THE NORTH RIGHT OF WAY LINE OF JACKSON BOULEVARD TO THE WEST LINE OF LOT 28 IN BLOCK 6 IN HOBART'S SUBDIVISION OF THE NORTHWEST QUARTER OF THE NORTHWEST QUARTER OF SECTION 15 AFORESAID;

THENCE NORTH ALONG THE WEST LINE OF LOT 28 AND THE WEST LINE OF LOT 21 IN BLOCK 6 IN HOBART'S SUBDIVISION AFORESAID TO THE SOUTH RIGHT OF WAY LINE OF ADAMS STREET;


THENCE EAST ALONG THE SOUTH RIGHT OF WAY LINE OF ADAMS STREET TO A POINT OF INTERSECTION WITH THE SOUTHERLY EXTENSION OF THE EASTERLY LINE OF THE WESTERLY 8 FEET OF LOT 29 IN BLOCK 3 IN HOBART'S SUBDIVISION AFORESAID;

THENCE NORTH ALONG THE SOUTHERLY EXTENSION OF THE EASTERLY LINE OF THE WESTERLY 8 FEET OF LOT 29 IN BLOCK 3 IN HOBART'S SUBDIVISION TO THE NORTH RIGHT OF WAY LINE OF AN ALLEY LYING NORTH OF ADAMS STREET;

THENCE WEST ALONG THE NORTH RIGHT OF WAY LINE OF AN ALLEY LYING NORTH OF ADAMS STREET TO THE WESTERLY LINE OF THE EASTERLY 9 FEET OF LOT 22 IN BLOCK 3 IN HOBART'S SUBDIVISION AFORESAID;

THENCE NORTH ALONG THE WESTERLY LINE OF THE EASTERLY 9 FEET OF LOT 22 IN BLOCK 3 IN HOBART'S SUBDIVISION AFORESAID TO THE SOUTH RIGHT OF WAY LINE OF MONROE STREET;

THENCE EAST ALONG THE SOUTH RIGHT OF WAY LINE OF MONROE STREET TO A POINT OF INTERSECTION WITH THE SOUTHERLY EXTENSION OF THE WEST LINE OF LOT 29 IN BLOCK 2 IN HOBART'S SUBDIVISION AFORESAID;



THENCE NORTH ALONG THE SOUTHERLY EXTENSION OF THE WEST LINE OF LOT 29 IN BLOCK 2 IN HOBART'S SUBDIVISION TO THE SOUTH RIGHT OF WAY LINE OF AN ALLEY LYING SOUTH OF MADISON STREET;

THENCE EAST ALONG THE SOUTH RIGHT OF WAY LINE OF AN ALLEY LYING SOUTH OF MADISON STREET TO THE EAST LINE OF LOT 42 IN E.A. CUMMINGS' SUBDIVISION OF THE EAST HALF OF THE NORTHWEST QUARTER OF THE NORTHWEST QUARTER OF SECTION 15 AFORESAID;

THENCE SOUTH ALONG THE EAST LINE OF LOT 42 IN E.A. CUMMINGS' SUBDIVISION AFORESAID TO THE SOUTH RIGHT OF WAY LINE OF MONROE STREET;

THENCE EAST ALONG THE SOUTH RIGHT OF WAY LINE OF MONROE STREET TO THE EAST LINE OF LOT 49 IN E.A. CUMMINGS' SUBDIVISION AFORESAID;

THENCE SOUTH ALONG THE EAST LINE OF LOT 49 IN E.A. CUMMINGS' SUBDIVISION TO THE NORTH RIGHT OF WAY LINE OF AN ALLEY LYING NORTH OF ADAMS STREET;

THENCE WEST ALONG THE NORTH RIGHT OF WAY LINE OF AN ALLEY LYING NORTH OF ADAMS STREET TO A POINT OF INTERSECTION WITH THE NORTHERLY EXTENSION OF THE EAST LINE OF LOT 83 IN E.A. CUMMINGS' SUBDIVISION AFORESAID;

THENCE SOUTH ALONG THE NORTHERLY EXTENSION OF THE EAST LINE OF LOT 83 IN E.A. CUMMINGS' SUBDIVISION AFORESAID TO THE SOUTH RIGHT OF WAY LINE OF ADAMS STREET;


THENCE EAST ALONG THE SOUTH RIGHT OF WAY LINE OF ADAMS STREET TO THE EAST LINE OF LOT 96 IN E.A. CUMMINGS' SUBDIVISION AFORESAID;

THENCE SOUTH ALONG THE EAST LINE OF LOT 96 IN E.A. CUMMINGS' SUBDIVISION AFORESAID TO THE NORTH RIGHT OF WAY LINE OF AN ALLEY LYING NORTH OF JACKSON BOULEVARD;

THENCE WEST ALONG THE NORTH RIGHT OF WAY LINE OF AN ALLEY LYING NORTH OF JACKSON BOULEVARD TO A POINT OF INTERSECTION WITH THE NORTHERLY EXTENSION OF THE EAST LINE OF LOT 134 IN E.A. CUMMINGS' SUBDIVISION AFORESAID;

THENCE SOUTH ALONG THE NORTHERLY EXTENSION OF THE EAST LINE OF LOT 134 IN E.A. CUMMINGS' SUBDIVISION AFORESAID TO THE NORTH RIGHT OF WAY LINE OF JACKSON BOULEVARD;

THENCE EAST ALONG THE NORTH RIGHT OF WAY LINE OF JACKSON BOULEVARD TO THE WEST LINE OF LOT 14 IN BLOCK 1 IN BOYNTON'S SUBDIVISION OF THE WEST



HALF OF THE WEST HALF OF THE NORTHEAST QUARTER OF THE NORTHWEST QUARTER OF SECTION 15 AFORESAID;

THENCE NORTH ALONG THE WEST LINE OF LOT 14 IN BLOCK 1 IN BOYNTON'S SUBDIVISION AFORESAID AND ITS NORTHERLY EXTENSION TO THE SOUTH RIGHT OF WAY LINE OF WILCOX AVENUE;

THENCE EAST ALONG THE SOUTH RIGHT OF WAY LINE OF WILCOX AVENUE TO A POINT OF INTERSECTION WITH THE SOUTHERLY EXTENSION OF THE WEST LINE OF LOT 16 IN BLOCK 3 IN D.S. PLACE'S ADDITION TO CHICAGO, A SUBDIVISION OF THE EAST THREE QUARTERS OF THE NORTHEAST QUARTER OF THE NORTHWEST QUARTER OF SECTION 15 AFORESAID;

THENCE NORTH ALONG THE SOUTHERLY EXTENSION OF THE WEST LINE OF LOT 16 IN BLOCK 3 IN D.S. PLACE'S ADDITION TO CHICAGO AFORESAID TO THE NORTH RIGHT OF WAY LINE OF AN ALLEY LYING SOUTH OF MONROE STREET;

THENCE WEST ALONG THE NORTH RIGHT OF WAY LINE OF AN ALLEY LYING SOUTH OF MONROE STREET TO THE WEST LINE OF LOT 4 IN BLOCK 3 IN BOYNTON'S SUBDIVISION AFORESAID;

THENCE NORTH ALONG THE WEST LINE OF LOT 4 IN BLOCK 3 IN BOYNTON'S SUBDIVISION AFORESAID TO THE SOUTH RIGHT OF WAY LINE OF MONROE STREET;

THENCE EAST ALONG THE SOUTH RIGHT OF WAY LINE OF MONROE STREET TO A POINT OF INTERSECTION WITH THE SOUTHERLY EXTENSION OF THE WEST LINE OF LOT 22 IN BLOCK 4 IN BOYNTON'S SUBDIVISION AFORESAID;

THENCE NORTH ALONG THE WEST LINE OF LOT 22 IN BLOCK 4 IN BOYNTON'S SUBDIVISION AFORESAID TO THE SOUTH RIGHT OF WAY LINE OF AN ALLEY LYING SOUTH OF MADISON STREET;

THENCE EAST ALONG THE SOUTH RIGHT OF WAY LINE OF AN ALLEY LYING SOUTH OF MADISON STREET TO THE WEST RIGHT OF WAY LINE OF KEELER AVENUE;

THENCE SOUTH ALONG THE WEST RIGHT OF WAY LINE OF KEELER AVENUE TO THE SOUTH RIGHT OF WAY LINE OF MONROE STREET;

THENCE EAST ALONG THE SOUTH RIGHT OF WAY LINE OF MONROE STREET TO THE EAST LINE OF LOT 7 IN BLOCK 4 IN W.M. DERBY'S SUBDIVISION OF THE NORTHEAST QUARTER OF THE NORTHEAST QUARTER OF SECTION 15 AFORESAID;

THENCE SOUTH ALONG THE EAST LINE OF LOT 7 IN BLOCK 4 IN W.M. DERBY'S SUBDIVISION AFORESAID TO THE SOUTH RIGHT OF WAY LINE OF AN ALLEY LYING SOUTH OF MONROE STREET;

THENCE EAST ALONG THE SOUTH RIGHT OF WAY LINE OF AN ALLEY LYING SOUTH OF MONROE STREET TO THE EAST LINE OF LOT 45 IN BLOCK 4 IN W.M. DERBY'S SUBDIVISION AFORESAID;

THENCE SOUTH ALONG THE EAST LINE OF LOT 45 IN BLOCK 4 IN W.M. DERBY'S SUBDIVISION TO THE SOUTH RIGHT OF WAY LINE OF WILCOX AVENUE;

THENCE EAST ALONG THE SOUTH RIGHT OF WAY LINE OF WILCOX AVENUE TO THE WEST RIGHT OF WAY LINE OF PULASKI ROAD;

THENCE SOUTH ALONG THE WEST RIGHT OF WAY LINE OF PULASKI ROAD TO THE NORTH RIGHT OF WAY LINE OF JACKSON BOULEVARD;

THENCE WEST ALONG THE NORTH RIGHT OF WAY LINE OF JACKSON BOULEVARD TO A POINT OF INTERSECTION WITH THE NORTHERLY EXTENSION OF THE EAST LINE OF LOT 3 IN BLOCK 1 IN JAMES H. BREWSTER'S SUBDIVISION OF THE NORTH 20 ACRES OF THE SOUTH 40 ACRES OF THE EAST HALF OF THE NORTHEAST QUARTER OF SECTION 15 AFORESAID;

THENCE SOUTH ALONG THE NORTHERLY EXTENSION OF THE EAST LINE OF LOT 3 IN BLOCK 1 IN JAMES H. BREWSTER'S SUBDIVISION AFORESAID TO THE NORTH RIGHT OF WAY LINE OF AN ALLEY LYING NORTH OF GLADYS AVENUE;


THENCE WEST ALONG THE NORTH RIGHT OF WAY LINE OF AN ALLEY LYING NORTH OF GLADYS AVENUE TO A POINT OF INTERSECTION WITH THE NORTHERLY EXTENSION OF THE EAST LINE OF LOT 44 IN BLOCK 1 IN JAMES H. BREWSTER'S SUBDIVISION AFORESAID;

THENCE SOUTH ALONG THE NORTHERLY EXTENSION OF THE EAST LINE OF LOT 44 IN BLOCK 1 IN JAMES H. BREWSTER'S SUBDIVISION AFORESAID TO THE SOUTH RIGHT OF WAY LINE OF GLADYS AVENUE;

THENCE EAST ALONG THE SOUTH RIGHT OF WAY LINE OF GLADYS AVENUE TO THE EAST LINE OF LOT 3 IN BLOCK 4 IN JAMES H. BREWSTER'S SUBDIVISION AFORESAID;

THENCE SOUTH ALONG THE EAST LINE OF LOT 3 IN BLOCK 4 EXTENDED SOUTH TO THE NORTH RIGHT OF WAY LINE OF VAN BUREN STREET;

THENCE EAST ALONG THE NORTH RIGHT OF WAY LINE OF VAN BUREN STREET TO THE EAST LINE OF THE WEST 4 FEET OF LOT 30 IN BLOCK 11 IN LAMBERT TREE'S SUBDIVISION OF THE WEST HALF OF THE NORTHWEST QUARTER OF SECTION 14 AFORESAID;



THENCE NORTH ALONG THE EAST LINE OF THE WEST 4 FEET OF LOT 30 IN BLOCK 11 IN LAMBERT TREE'S SUBDIVISION AFORESAID TO THE SOUTH RIGHT OF WAY LINE OF AN ALLEY LYING NORTH OF VAN BUREN STREET;

THENCE WEST ALONG THE SOUTH RIGHT OF WAY LINE OF AN ALLEY LYING NORTH OF VAN BUREN STREET TO A POINT OF INTERSECTION WITH THE SOUTHERLY EXTENSION OF THE WEST LINE OF LOT 19 IN BLOCK 11 IN LAMBERT TREE'S SUBDIVISION;

THENCE NORTH ALONG THE SOUTHERLY EXTENSION OF THE WEST LINE OF LOT 19 IN BLOCK 11 IN LAMBERT TREE'S SUBDIVISION TO THE NORTH RIGHT OF WAY LINE OF GLADYS AVENUE;

THENCE WEST ALONG THE NORTH RIGHT OF WAY LINE OF GLADYS AVENUE TO THE WEST LINE OF LOT 29 IN BLOCK 10 IN LAMBERT TREE'S SUBDIVISION AFORESAID;

THENCE NORTH ALONG THE WEST LINE OF LOT 29 IN BLOCK 10 IN LAMBERT TREE'S SUBDIVISION AFORESAID TO THE SOUTH RIGHT OF WAY LINE OF AN ALLEY LYING SOUTH OF JACKSON BOULEVARD;

THENCE EAST ALONG THE SOUTH RIGHT OF WAY LINE OF AN ALLEY LYING SOUTH OF JACKSON BOULEVARD TO A POINT OF INTERSECTION WITH THE SOUTHERLY EXTENSION OF THE WEST LINE OF THE EAST 4.14 FEET OF LOT 13 IN BLOCK 10 IN LAMBERT TREE'S SUBDIVISION AFORESAID;


THENCE NORTH ALONG THE SOUTHERLY EXTENSION OF THE WEST LINE OF THE EAST 4.14 FEET OF LOT 13 IN BLOCK 10 IN LAMBERT TREE'S SUBDIVISION AFORESAID TO THE SOUTH RIGHT OF WAY LINE OF JACKSON BOULEVARD;

THENCE EAST ALONG THE SOUTH RIGHT OF WAY LINE OF JACKSON BOULEVARD TO A POINT OF INTERSECTION WITH THE SOUTHERLY EXTENSION OF THE WEST LINE OF LOT 34 IN BLOCK 8 IN LAMBERT TREE'S SUBDIVISION AFORESAID;

THENCE NORTH ALONG THE WEST LINE OF LOT 34 IN BLOCK 8 IN LAMBERT TREE'S SUBDIVISION AFORESAID TO THE NORTH RIGHT OF WAY LINE OF AN ALLEY LYING SOUTH OF ADAMS STREET;

THENCE WEST ALONG THE NORTH RIGHT OF WAY LINE OF AN ALLEY LYING SOUTH OF ADAMS STREET TO THE WEST LINE OF THE EAST 6 FEET OF LOT 25 IN BLOCK 8 IN LAMBERT TREE'S SUBDIVISION AFORESAID;

THENCE NORTH ALONG THE WEST LINE OF THE EAST 6 FEET OF LOT 25 IN BLOCK 8 IN LAMBERT TREE'S SUBDIVISION AFORESAID TO THE SOUTH RIGHT OF WAY LINE OF ADAMS STREET;



THENCE EAST ALONG THE SOUTH RIGHT OF WAY LINE OF ADAMS STREET TO A POINT OF INTERSECTION WITH THE SOUTHERLY EXTENSION OF THE WEST LINE OF THE EAST 5 FEET OF LOT 30 IN BLOCK 5 IN LAMBERT TREE'S SUBDIVISION AFORESAID;

THENCE NORTH ALONG THE SOUTHERLY EXTENSION OF THE WEST LINE OF THE EAST 5 FEET OF LOT 30 IN BLOCK 5 IN LAMBERT TREE'S SUBDIVISION AFORESAID TO THE SOUTH RIGHT OF WAY LINE OF AN ALLEY LYING SOUTH OF WILCOX STREET;

THENCE EAST ALONG THE SOUTH RIGHT OF WAY LINE OF AN ALLEY LYING SOUTH OF WILCOX STREET TO A POINT OF INTERSECTION WITH THE SOUTHERLY EXTENSION OF THE WEST LINE OF THE EAST 2 FEET OF LOT 24 IN BLOCK 5 IN LAMBERT TREE'S SUBDIVISION AFORESAID;

THENCE NORTH ALONG THE SOUTHERLY EXTENSION OF THE WEST LINE OF THE EAST 2 FEET OF LOT 24 IN BLOCK 5 IN LAMBERT TREE'S SUBDIVISION AFORESAID TO THE NORTH RIGHT OF WAY LINE OF WILCOX STREET;

THENCE WEST ALONG THE NORTH RIGHT OF WAY LINE OF WILCOX STREET TO THE WEST LINE OF THE EAST 12.38 FEET OF LOT 37 IN BLOCK 3 IN LAMBERT TREE'S SUBDIVISION AFORESAID;

THENCE NORTH ALONG THE WEST LINE OF THE EAST 12.38 FEET OF LOT 37 IN BLOCK 3 IN LAMBERT TREE'S SUBDIVISION AFORESAID TO THE NORTH RIGHT OF WAY LINE OF AN ALLEY LYING SOUTH OF MONROE STREET;

THENCE WEST ALONG THE NORTH RIGHT OF WAY LINE OF AN ALLEY LYING SOUTH OF MONROE STREET TO THE WEST LINE OF THE EAST 3 FEET OF LOT 21 IN BLOCK 3 IN LAMBERT TREE'S SUBDIVISION AFORESAID;

THENCE NORTH ALONG THE WEST LINE OF THE EAST 3 FEET OF LOT 21 IN BLOCK 3 IN LAMBERT TREE'S SUBDIVISION AFORESAID TO THE SOUTH RIGHT OF WAY LINE OF MONROE STREET;

THENCE EAST ALONG THE SOUTH RIGHT OF WAY LINE OF MONROE STREET TO A POINT OF INTERSECTION WITH THE SOUTHERLY EXTENSION OF THE EAST LINE OF THE WEST 3.50 FEET OF LOT 31 IN BLOCK 2 IN LAMBERT TREE'S SUBDIVISION AFORESAID;

THENCE NORTH ALONG THE SOUTHERLY EXTENSION OF THE EAST LINE OF THE WEST 3.50 FEET OF LOT 31 IN BLOCK 2 IN LAMBERT TREE'S SUBDIVISION AFORESAID TO THE SOUTH RIGHT OF WAY LINE OF AN ALLEY LYING SOUTH OF MADISON STREET;

THENCE EAST ALONG THE SOUTH RIGHT OF WAY LINE OF AN ALLEY LYING SOUTH OF MADISON STREET TO THE WEST LINE OF LOT 41 IN BLOCK 1 IN LAMBERT TREE'S SUBDIVISION AFORESAID;

THENCE NORTH ALONG THE WEST LINE OF LOT 41 AFORESAID TO THE NORTH LINE OF LOT 41 IN BLOCK 1 IN LAMBERT TREE'S SUBDIVISION AFORESAID;

THENCE EAST ALONG THE NORTH LINE OF LOT 41 IN BLOCK 1 IN LAMBERT TREE'S SUBDIVISION AFORESAID TO THE EAST RIGHT OF WAY LINE OF HAMLIN BOULEVARD;

THENCE NORTH ALONG SAID EAST LINE OF HAMLIN BOULEVARD TO THE EASTERLY EXTENSION OF THE NORTH LINE OF THE ALLEY LYING NORTH OF MADISON STREET;

THENCE WESTERLY ALONG THE EASTERLY EXTENSION OF THE NORTH LINE OF THE ALLEY LYING NORTH OF MADISON STREET TO THE WEST LINE HAMLIN BOULEVARD;

THENCE NORTH ALONG THE WEST LINE OF HAMLIN BOULEVARD TO THE SOUTH LINE OF WASHINGTON BOULEVARD;

THENCE WEST ALONG THE SOUTH LINE OF WASHINGTON BOULEVARD TO THE WEST LINE OF LOT 5 IN BLOCK 4 IN S.L. BROWN'S SUBDIVISION OF BLOCKS 1 TO 4 OF S.L. BROWN'S SUBDIVISION OF PART OF THE EAST HALF OF THE WEST HALF OF THE SOUTHWEST QUARTER OF SECTION 11 AFORESAID;


THENCE NORTHERLY ALONG THE NORTHERLY EXTENSION OF THE WEST LINE OF LOT 5 IN BLOCK 4 IN S.L. BROWN'S SUBDIVISION OF BLOCKS 1 TO 4 OF S.L. BROWN'S SUBDIVISION AFORESAID TO THE NORTH LINE OF WASHINGTON BOULEVARD;

THENCE WEST ALONG THE NORTH LINE OF WASHINGTON BOULEVARD TO THE EAST LINE OF LOT 39 IN PARMLY'S SUBDIVISION OF THAT PART OF LOT 3 LYING SOUTH OF LAKE STREET OF COURT PARTITION OF THE EAST 30 ACRES OF THE WEST 40 ACRES OF THE SOUTHWEST QUARTER OF SECTION 11 AFORESAID;

THENCE NORTH ALONG THE EAST LINE OF LOT 39 EXTENDED NORTH TO THE SOUTH LINE OF WEST END AVENUE;

THENCE EAST ALONG THE SOUTH LINE OF WEST END AVENUE TO THE SOUTHERLY EXTENSION OF THE WEST LINE OF LOT 12 IN BLOCK 2 IN THE SUBDIVISION OF BLOCKS 1 AND 2 OF J.D. HOBBS SUBDIVISION OF PART OF THE SOUTHWEST QUARTER OF SECTION 11 AFORESAID;

THENCE NORTH ALONG THE WEST LINE OF LOT 12 IN BLOCK 2 IN THE SUBDIVISION OF BLOCKS 1 AND 2 OF J.D. HOBBS SUBDIVISION AFORESAID TO THE NORTH LINE OF MAYPOLE AVENUE;



THENCE EAST ALONG THE NORTH LINE OF MAYPOLE AVENUE TO THE EAST LINE OF HAMLIN BOULEVARD;

THENCE NORTH ALONG THE EAST LINE OF HAMLIN BOULEVARD TO THE SOUTH LINE OF THE CHICAGO & NORTHWESTERN RAILROAD COMPANY RIGHT OF WAY IN THE EAST HALF OF THE SOUTHWEST QUARTER OF SECTION 11, TOWNSHIP 39 NORTH, RANGE 13 EAST OF THE THIRD PRINCIPAL MERIDIAN;

THENCE EAST ALONG SAID SOUTH LINE OF THE CHICAGO & NORTHWESTERN RAILROAD COMPANY RIGHT OF WAY TO THE WEST LINE OF VACATED CENTRAL PARK AVENUE, SAID WEST LINE OF VACATED CENTRAL PARK AVENUE BEING A LINE 10 FEET WEST OF AND PARALLEL WITH THE WEST LINE OF THE WEST HALF OF THE SOUTHEAST QUARTER OF SECTION 11, TOWNSHIP 39 NORTH, RANGE 13 EAST OF THE THIRD PRINCIPAL MERIDIAN;

THENCE SOUTH ALONG SAID WEST LINE OF VACATED CENTRAL PARK AVENUE TO THE SOUTH LINE OF VACATED CENTRAL PARK AVENUE, SAID SOUTH LINE OF VACATED CENTRAL PARK AVENUE BEING A LINE 86 FEET SOUTH OF AND PARALLEL WITH THE SOUTH LINE OF THE CHICAGO & NORTHWESTERN RAILROAD COMPANY RIGHT OF WAY;

THENCE EAST ALONG SAID SOUTH LINE OF VACATED CENTRAL PARK AVENUE TO THE EAST LINE OF CENTRAL PARK AVENUE;

THENCE SOUTH ALONG SAID EAST LINE OF CENTRAL PARK AVENUE TO THE NORTH LINE OF LAKE STREET;


THENCE EASTERLY ALONG SAID NORTH LINE OF LAKE STREET TO THE WEST LINE OF KEDZIE AVENUE;

THENCE SOUTH ALONG SAID WEST LINE OF KEDZIE AVENUE TO THE NORTH LINE OF WASHINGTON BOULEVARD;

THENCE EAST ALONG SAID NORTH LINE OF WASHINGTON BOULEVARD TO THE EAST LINE OF TALMAN AVENUE;

THENCE SOUTH ALONG SAID EAST LINE OF TALMAN AVENUE TO THE NORTH LINE OF LOT 15 IN POLLACK'S SUBDIVISION OF 4 ACRES IN THE SOUTH HALF OF THE SOUTHEAST QUARTER OF SECTION 12, TOWNSHIP 39 NORTH, RANGE 13 EAST OF THE THIRD PRINCIPAL MERIDIAN;

THENCE EAST ALONG SAID NORTH LINE OF LOT 15 IN POLLACK'S SUBDIVISION TO A LINE 25 FEET EAST OF AND PARALLEL WITH THE EAST LINE OF TALMAN AVENUE;



THENCE NORTH ALONG SAID LINE 25 FEET EAST OF AND PARALLEL WITH THE EAST LINE OF TALMAN AVENUE TO THE NORTH LINE OF WASHINGTON BOULEVARD;

THENCE EAST ALONG THE NORTH LINE OF WASHINGTON BOULEVARD TO THE WEST LINE OF LOT 10 IN D. McINTOSH'S SUBDIVISION IN PARTS OF THE SOUTH HALF OF THE SOUTHEAST QUARTER OF SECTION 12 AFORESAID;

THENCE SOUTH ALONG THE WEST LINE OF LOT 10 IN D. McINTOSH'S SUBDIVISION AFORESAID TO THE NORTH LINE OF WASHINGTON BOULEVARD;

THENCE EAST ALONG SAID NORTH LINE OF WASHINGTON BOULEVARD TO THE WEST LINE OF WESTERN AVENUE;

THENCE SOUTH ALONG SAID WEST LINE OF WESTERN AVENUE TO THE SOUTH LINE OF WASHINGTON BOULEVARD;

THENCE EAST ALONG SAID SOUTH LINE OF WASHINGTON BOULEVARD TO THE EAST LINE OF WESTERN AVENUE;

THENCE SOUTH ALONG SAID EAST LINE OF WESTERN AVENUE AND ALONG THE EAST LINE OF WESTERN AVENUE TO THE EASTERLY EXTENSION THE NORTH LINE OF CONGRESS PARKWAY;

THENCE WEST ALONG SAID EASTERLY EXTENSION AND THE NORTH LINE OF CONGRESS PARKWAY TO THE EAST LINE OF THE CHICAGO AND NORTHWESTERN RAILWAY RIGHT OF WAY;

THENCE SOUTH ALONG SAID EAST LINE OF THE CHICAGO AND NORTHWESTERN RAILWAY RIGHT OF WAY TO THE CENTERLINE OF HARRISON STREET;

THENCE WEST ALONG SAID CENTERLINE OF HARRISON STREET TO THE WEST LINE OF THE CHICAGO AND NORTHWESTERN RAILWAY RIGHT OF WAY;

THENCE NORTH ALONG SAID WEST LINE OF THE CHICAGO AND NORTHWESTERN RAILWAY RIGHT OF WAY TO THE NORTH LINE OF CONGRESS PARKWAY;

THENCE WEST ALONG SAID NORTH LINE OF CONGRESS PARKWAY TO THE EAST LINE OF CALIFORNIA AVENUE;

THENCE NORTH ALONG THE EAST LINE OF CALIFORNIA AVENUE TO THE EASTERLY EXTENSION OF THE SOUTH LINE OF LOT 7 IN BLOCK 1 OF JAMES U. BORDEN'S RESUBDIVISION OF BLOCK 6 AND LOTS 1 TO 24 INCLUSIVE OF BLOCK 1 OF REED'S SUBDIVISION OF THE EAST THREE QUARTERS OF THE SOUTH QUARTER OF THE NORTHWEST QUARTER OF SECTION 13 AFORESAID, SAID SOUTH LINE OF LOT 7 BEING ALSO THE NORTH LINE OF CONGRESS PARKWAY;

THENCE WEST ALONG THE EASTERLY EXTENSION OF THE NORTH LINE OF CONGRESS PARKWAY TO THE NORTHERLY EXTENSION OF THE EAST LINE OF LOT 56 IN BLOCK 6 OF JAMES U. BORDEN'S RESUBDIVISION AFORESAID, BEING ALSO THE WEST LINE OF THE ALLEY WEST OF CALIFORNIA AVENUE;

THENCE SOUTH ALONG SAID NORTHERLY EXTENSION AND ALONG THE WEST LINE OF THE ALLEY WEST OF CALIFORNIA AVENUE AND ALONG THE SOUTHERLY EXTENSION THEREOF TO THE SOUTH LINE OF HARRISON STREET;

THENCE EAST ALONG SAID SOUTH LINE OF HARRISON STREET TO THE WEST LINE OF CALIFORNIA AVENUE;

THENCE SOUTH ALONG SAID WEST LINE OF CALIFORNIA AVENUE TO THE POINT OF BEGINNING AT THE SOUTH LINE OF ROOSEVELT ROAD.

EXCEPTING FROM THE FORGOING ALL THAT PART OF THE SOUTH HALF OF SECTIONS 13 AND 14 IN TOWNSHIP 39 NORTH, RANGE 13 EAST OF THE THIRD PRINCIPAL MERIDIAN BOUNDED AND DESCRIBED AS FOLLOWS:

BEGINNING AT THE POINT OF INTERSECTION OF THE CENTERLINE OF ALBANY AVENUE WITH THE CENTERLINE OF ROOSEVELT ROAD;

THENCE WEST ALONG SAID CENTERLINE OF ROOSEVELT ROAD TO THE CENTERLINE OF CENTRAL PARK AVENUE;

THENCE NORTH ALONG SAID CENTERLINE OF CENTRAL PARK AVENUE TO THE EASTERLY EXTENSION OF THE NORTH LINE OF LOT 51 IN GIVINS AND GILBERT'S SUBDIVISION OF THE SOUTH 15 ACRES OF THE EAST HALF OF THE EAST HALF OF THE SOUTHWEST QUARTER OF SECTION 14, TOWNSHIP 39 NORTH, RANGE 13 EAST OF THE THIRD PRINCIPAL MERIDIAN, SAID NORTH LINE OF LOT 51 IN GIVINS AND GILBERT'S SUBDIVISION BEING ALSO THE SOUTH LINE OF THE ALLEY SOUTH OF FILMORE STREET;

THENCE WEST ALONG SAID SOUTH LINE OF THE ALLEY SOUTH OF FILMORE STREET AND ALONG THE WESTERLY EXTENSION THEREOF TO THE EAST LINE OF LOT 14 IN EDWARD CASEY'S ADDITION TO CHICAGO, A SUBDIVISION IN THE EAST HALF OF THE SOUTHWEST QUARTER OF SECTION 14, TOWNSHIP 39 NORTH, RANGE 13 EAST OF THE THIRD PRINCIPAL MERIDIAN, SAID EAST LINE OF LOT 14 IN EDWARD CASEY'S ADDITION TO CHICAGO BEING ALSO THE WEST LINE OF THE ALLEY EAST OF INDEPENDENCE BOULEVARD;

THENCE NORTH ALONG SAID WEST LINE OF THE ALLEY EAST OF INDEPENDENCE BOULEVARD TO THE SOUTH LINE OF FILMORE STREET;

THENCE WEST ALONG SAID SOUTH LINE OF FILMORE STREET TO THE WEST LINE OF INDEPENDENCE BOULEVARD;

THENCE NORTH ALONG SAID WEST LINE OF INDEPENDENCE BOULEVARD TO THE WESTERLY EXTENSION OF A LINE 200 FEET SOUTH OF AND PARALLEL WITH THE SOUTH LINE OF ARTHINGTON STREET, SAID LINE 200 FEET SOUTH OF AND PARALLEL WITH THE SOUTH LINE OF ARTHINGTON STREET BEING ALSO THE NORTH LINE OF THE ALLEY SOUTH OF ARTHINGTON STREET;

THENCE EAST ALONG SAID WESTERLY EXTENSION AND THE NORTH LINE OF THE ALLEY SOUTH OF ARTHINGTON STREET TO THE WEST LINE OF LAWNSDALE AVENUE;

THENCE NORTH ALONG SAID WEST LINE OF LAWNSDALE AVENUE TO THE SOUTH LINE OF ARTHINGTON STREET;

THENCE WEST ALONG SAID SOUTH LINE OF ARTHINGTON STREET TO THE SOUTHERLY EXTENSION OF THE EAST LINE OF LOT 66 IN GOLDY'S THIRD ADDITION TO CHICAGO, A SUBDIVISION OF THE NORTH 296 FEET, TOGETHER WITH THAT PART LYING SOUTH OF THE NORTH 1019.6 FEET OF THE EAST HALF OF THE NORTH HALF OF THE WEST HALF OF THE EAST HALF OF THE SOUTHWEST QUARTER OF SECTION 14, TOWNSHIP 39 NORTH, RANGE 13 EAST OF THE THIRD PRINCIPAL MERIDIAN, SAID EAST LINE OF LOT 66 IN GOLDY'S THIRD ADDITION TO CHICAGO BEING ALSO THE WEST LINE OF LAWNSDALE AVENUE;

THENCE NORTH ALONG SAID SOUTHERLY EXTENSION AND ALONG THE WEST LINE OF LAWNSDALE AVENUE TO THE NORTH LINE OF POLK STREET;

THENCE EAST ALONG SAID NORTH LINE OF POLK STREET TO THE EAST LINE OF ST. LOUIS AVENUE;

THENCE NORTH ALONG SAID EAST LINE OF ST. LOUIS AVENUE TO THE SOUTH LINE OF LEXINGTON STREET;

THENCE EAST ALONG SAID SOUTH LINE OF LEXINGTON STREET TO THE WEST LINE OF HOMAN AVENUE;

THENCE SOUTH ALONG SAID WEST LINE OF S. HOMAN AVENUE TO THE NORTH LINE OF POLK STREET;

THENCE EAST ALONG SAID NORTH LINE OF POLK STREET TO THE NORTHERLY EXTENSION OF THE WEST LINE OF LOT 13 IN BLOCK 12 IN E. A. CUMMINGS AND COMPANY'S CENTRAL PARK AVENUE ADDITION, A SUBDIVISION OF THAT PART OF THE SOUTHEAST QUARTER OF SECTION 14, TOWNSHIP 39 NORTH, RANGE 13 EAST OF THE THIRD PRINCIPAL MERIDIAN LYING SOUTH OF THE NORTH 40 RODS THEREOF

AND NORTH OF THE NORTH LINE OF THE RIGHT OF WAY OF THE CHICAGO & GREAT WESTERN RAILROAD;

THENCE SOUTH ALONG SAID NORTHERLY EXTENSION AND THE WEST LINE OF LOT 13 IN BLOCK 12 IN E. A. CUMMINGS AND COMPANY'S CENTRAL PARK AVENUE ADDITION TO THE NORTH LINE OF ARTHINGTON STREET;

THENCE EAST ALONG SAID NORTH LINE OF ARTHINGTON STREET TO THE EAST LINE OF KEDZIE AVENUE;

THENCE SOUTH ALONG SAID EAST LINE OF KEDZIE AVENUE TO THE SOUTH LINE OF THE BALTIMORE & OHIO CHICAGO TERMINAL RAILROAD RIGHT OF WAY, SAID SOUTH LINE OF THE BALTIMORE AND OHIO CHICAGO TERMINAL RAILROAD RIGHT OF WAY BEING ALSO THE NORTH LINE OF THE ALLEY NORTH OF FILLMORE STREET;

THENCE EAST ALONG SAID SOUTH LINE OF THE BALTIMORE AND OHIO CHICAGO TERMINAL RAILROAD RIGHT OF WAY TO THE CENTERLINE OF ALBANY AVENUE;

THENCE SOUTH ALONG SAID CENTERLINE OF ALBANY AVENUE TO THE POINT OF BEGINNING AT THE CENTERLINE OF ROOSEVELT ROAD;

ALL IN THE CITY OF CHICAGO, COOK COUNTY, ILLINOIS.

EXHIBIT B


: Street Location of the Expanded Area

The Expanded Area is generally bounded on the north by the alley north of Monroe Street, sections of Maypole Avenue, Kinzie Street, Lake Street and Washington Boulevard; on the east by an irregular line including Western Avenue and sections of California, Washtenaw, Talman and Rockwell Avenues; on the south by the C.B. & O Rail Line, an irregular line which includes the south side frontage of 16th Street from Albany Avenue to Pulaski Road, and sections of Taylor and Arthington Streets; and on the west by sections of Pulaski Road, the alley west of Pulaski Road, and Hamlin Boulevard and Laramie Avenue. Excluded from the Redevelopment Project Area is an irregular area bounded by sections of Polk Street, Taylor Street and Lexington Avenue on the north; Kedzie Avenue and Albany Avenue on the east; Roosevelt Road on the south; and Central Park Avenue and Independence Boulevard on the west.

EXHIBIT C

Map of the Expanded Area

SEE ATTACHED



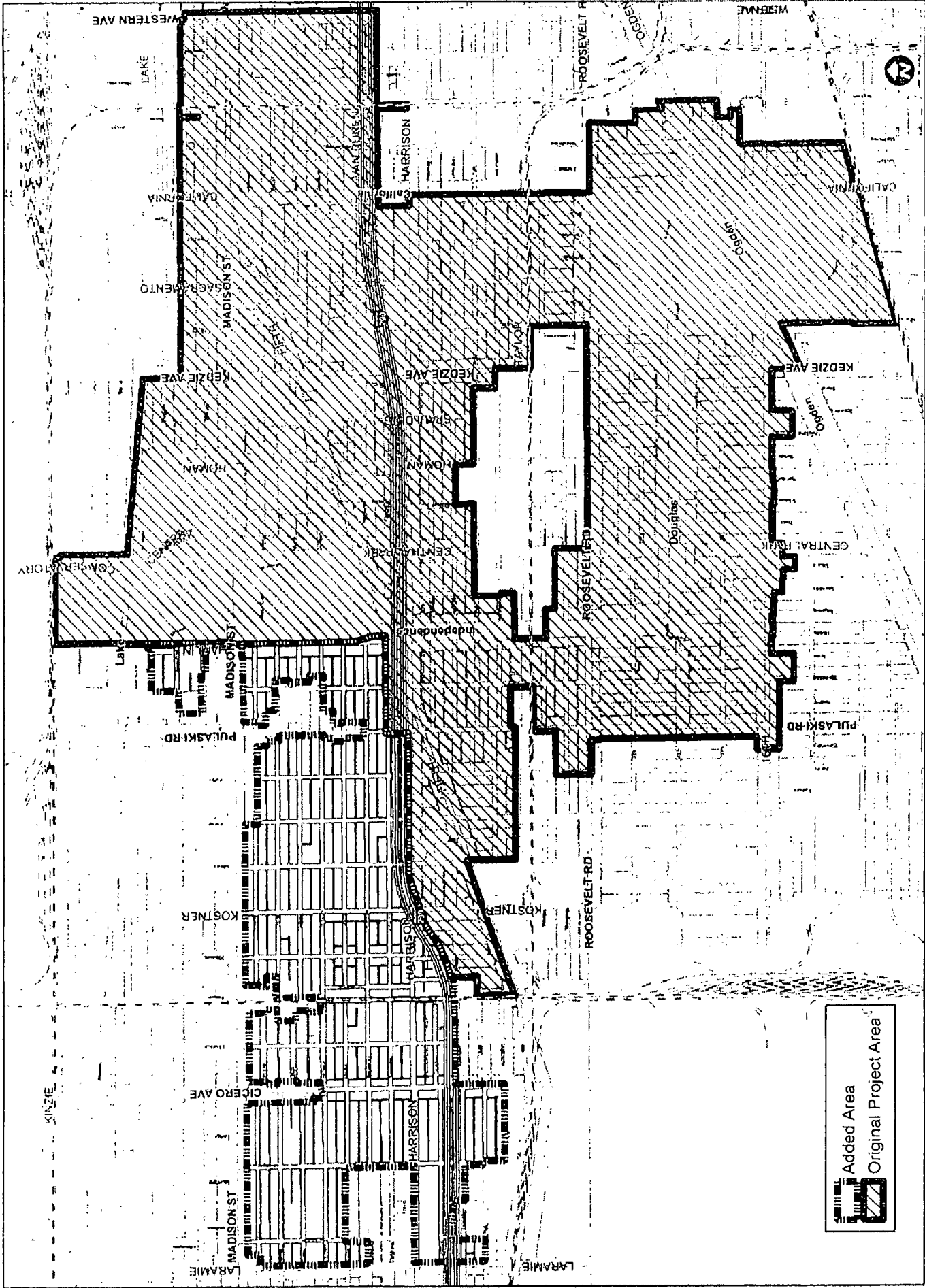


Figure 1: Original Project Area and Added Area Boundary Map
Midwest TIF Amendment No 2