



City of Chicago



O2017-2691

Office of the City Clerk Document Tracking Sheet

Meeting Date:	3/29/2017
Sponsor(s):	Reilly (42)
Type:	Ordinance
Title:	Grant(s) of privilege in public way for Bar Lupo
Committee(s) Assignment:	Committee on Transportation and Public Way

ORDINANCE
BAR LUPO
Acct. No. 392151 - 1
Permit No. 1126169

Be It Ordained by the City Council of the City of Chicago:

SECTION 1. Permission and authority are hereby given and granted to BAR LUPO, upon the terms and subject to the conditions of this ordinance to maintain and use, as now constructed, six (6) Light Fixture(s) projecting over the public right-of-way adjacent to its premises known as 217 W. Huron St..

Said Light Fixture(s) at W Huron St measure(s):

Six (6) at point seven five (.75) feet in length, point seven five (.75) feet in width and thirteen (13) feet above grade level.

The location of said privilege shall be as shown on prints kept on file with the Department of Business Affairs and Consumer Protection and the Office of the City Clerk.

Said privilege shall be constructed in accordance with plans and specifications approved by the Department of Transportation (Division of Project Development).

This grant of privilege in the public way shall be subject to the provisions of Section 10-28-015 and all other required provisions of the Municipal Code of Chicago.

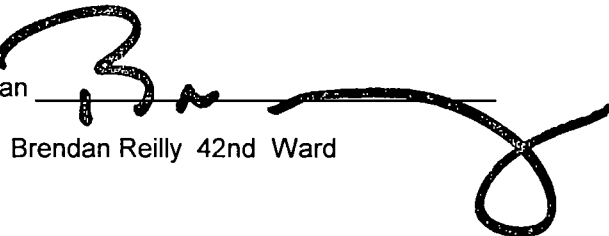
The grantee shall pay to the City of Chicago as compensation for the privilege #1126169 herein granted the sum of one hundred (\$100.00) per annum in advance.

A 25% penalty will be added for payments received after due date.

The permit holder agrees to hold the City of Chicago harmless for any damage, relocation or replacement costs associated with damage, relocation or removal of private property caused by the City performing work in the public way.

Authority herein given and granted for a period of five (5) years from and after Date of Passage.

Alderman

A handwritten signature in black ink, appearing to read 'Brendan Reilly', written over a horizontal line.


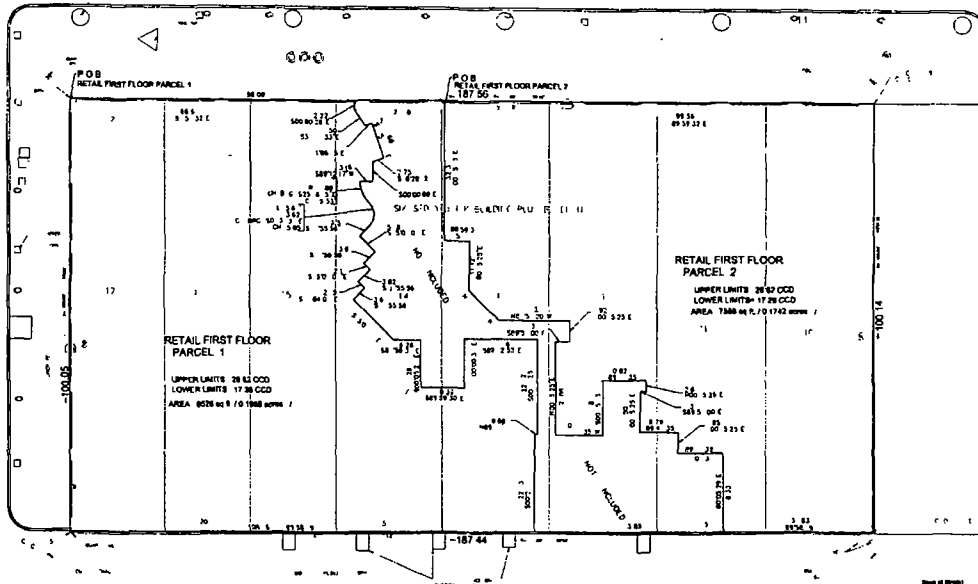
Brendan Reilly 42nd Ward

GREMLEY & BIEDERMANN

ALTA/ACSM Land Title Survey

HURON STREET

N FRANKLIN STREET



RETAIL FIRST FLOOR PARCEL 1
UPPER LIMITS 28.62 CDD
LOWER LIMITS 17.38 CDD
AREA 1008 sq ft 10.188 acres

RETAIL FIRST FLOOR PARCEL 2
UPPER LIMITS 28.62 CDD
LOWER LIMITS 17.38 CDD
AREA 1008 sq ft 10.188 acres

REVIEW: CORRECTED AREAS LIMITS FOR CLINT 11-08 (DC)
GREMLEY & BIEDERMANN
2005-03821-002

NOTES: 1. ALL MEASUREMENTS AND CALCULATIONS ARE BASED ON THE DATA PROVIDED BY THE CLIENT. 2. THE SURVEYOR HAS CONDUCTED A VISUAL INSPECTION OF THE PROPERTY AND HAS FOUND NO EVIDENCE OF ANY OTHER SURVEYS OR RECORDS. 3. THE SURVEYOR HAS CONDUCTED A VISUAL INSPECTION OF THE PROPERTY AND HAS FOUND NO EVIDENCE OF ANY OTHER SURVEYS OR RECORDS.

NOTES: 1. ALL MEASUREMENTS AND CALCULATIONS ARE BASED ON THE DATA PROVIDED BY THE CLIENT. 2. THE SURVEYOR HAS CONDUCTED A VISUAL INSPECTION OF THE PROPERTY AND HAS FOUND NO EVIDENCE OF ANY OTHER SURVEYS OR RECORDS. 3. THE SURVEYOR HAS CONDUCTED A VISUAL INSPECTION OF THE PROPERTY AND HAS FOUND NO EVIDENCE OF ANY OTHER SURVEYS OR RECORDS.

NOTES: 1. ALL MEASUREMENTS AND CALCULATIONS ARE BASED ON THE DATA PROVIDED BY THE CLIENT. 2. THE SURVEYOR HAS CONDUCTED A VISUAL INSPECTION OF THE PROPERTY AND HAS FOUND NO EVIDENCE OF ANY OTHER SURVEYS OR RECORDS. 3. THE SURVEYOR HAS CONDUCTED A VISUAL INSPECTION OF THE PROPERTY AND HAS FOUND NO EVIDENCE OF ANY OTHER SURVEYS OR RECORDS.