




Office of the City Clerk



O2012-5439

Office of the City Clerk

City Council Document Tracking Sheet

Meeting Date: 7/25/2012

Sponsor(s): Mell, Richard F. (33)

Type: Ordinance

Title: Correction of City Council Journal of Proceedings of from January 19, 2012, regarding corrections to the written descriptions of City's Ward Boundries

Committee(s) Assignment: Committee on Committees, Rules and Ethics

Chicago, July 25, 2012


To the President and Members of the City Council:

Your Committee on Committees, Rules and Ethics, having under consideration an Ordinance introduced by Alderman Richard F. Mell correcting the Journal of Proceedings from January 19, 2012 regarding corrections to the written descriptions of the City's Ward Boundaries

begs leave to recommend that Your Honorable Body *p a s s* the Ordinance which is transmitted herewith.

This recommendation was concurred in by a viva voce vote of the members of the committee on July 24, 2012 with Alderman Robert Fioretti being recorded as a Ney.

Respectfully submitted,

A handwritten signature in black ink, appearing to read "Richard F. Mell". The signature is written in a cursive style with a large initial "R" and "M".

Alderman Richard F. Mell
Chairman,
Committee on Committees, Rules and Ethics

JOURNAL CORRECTION

BE IT ORDAINED BY THE CITY COUNCIL OF THE CITY OF CHICAGO:

SECTION 1. I hereby move to correct the printed official Journal of Proceedings of the City Council of January 19, 2012 page 19847 as follows: (50th Ward)

By inserting the word “Extended” appearing in the sixteenth printed line of text from the bottom of the page after each of the terms “West Columbia Avenue” on the sixteenth printed line of text from the bottom of the page.

SECTION 2. I hereby move to correct the printed official Journal of Proceedings of the City Council of January 19, 2012 page 19846 as follows: (48th Ward)

By deleting the words “where the extension of Lawrence-Wilson Drive would intersect said shoreline” appearing in the sixth printed line of text from the bottom of the page and inserting the words “West Lawrence Avenue Extended” its place.

By deleting the words “the extension and Lawrence-Wilson Drive and” appearing in the fifth printed line of text from the bottom of the page and inserting the words “Extended and West Lawrence Avenue” after West Lawrence Avenue that appears at the end of the fifth printed line of text from the bottom of the page.

By deleting the word “north” appearing as the first word on the first printed line of text from the bottom of the page and inserting the word “northerly” in its place.

SECTION 3. I hereby move to correct the printed official Journal of Proceedings of the City Council of January 19, 2012 page 19846 as follows: (47th Ward)

By deleting the words “West Grace Street; thence east on West Grace Street to North Racine Avenue; thence south on North Racine Avenue to West Addison Street; thence west on West Addison Street to” appearing on the eighth, ninth and tenth printed lines of text from the top of the page and inserting the words “West Byron Street; thence west on West Byron Street to North Greenview Avenue; thence south on North Greenview Avenue to West Grace Street; thence west on West Grace Street to North Ashland Avenue; thence south on South Ashland Avenue to West Belmont Avenue; thence west on West Belmont Avenue to North Wolcott Avenue; thence north on North Wolcott Avenue to West Cornelia Avenue; thence west on West Cornelia Avenue to” in their place.

By deleting the words “a line” appearing as the fifth and sixth words from the left margin of the fifteenth printed line of text from the top of the page and inserting the word “Line” in its place.

By deleting the word “north” appearing as the fourth word from the right margin of the fifteenth printed line of text from the top of the page and inserting the word “northwest” in its place.

By deleting the word “south” appearing as the third word from the right margin of the thirteenth printed line of text from the bottom of the page and inserting the word “southerly” in its place.

SECTION 4. I hereby move to correct the printed official Journal of Proceedings of the City Council of January 19, 2012 page 19845 as follows: (46th Ward)

By deleting the words “North Racine Avenue” that appears twice on the tenth line of printed text from the bottom of page and inserting the words “North Broadway” in their place.

By deleting the words “and Lawrence-Wilson Drive and extension” from the seventh and eighth lines of printed text from the bottom of the page and inserting the word “extension” in its place.

By deleting the word “shore” from the seventh line of printed text from the bottom of the page and inserting the word “shoreline” in its place.

By deleting the word “shore” from the sixth line of printed text from the bottom of the page and inserting the word “shoreline” in its place.

By deleting the word “west” from the third line of printed text from the bottom of the page and inserting the word “southwest” in its place.

By deleting the word “Street” from the second line of printed text from the bottom of the page.

By deleting the word “Street” from the first line of printed text from the bottom of the page.

SECTION 5. I hereby move to correct the printed official Journal of Proceedings of the City Council of January 19, 2012 page 19846 as follows: (46th Ward)

By inserting the following words “North Seminary Avenue; thence north on North Seminary Avenue to West Irving Park Road; thence west on West Irving Park Road to” after the word “to” which appears as the fourth word on the fourth line of printed text from the top of the page.

SECTION 6. I hereby move to correct the printed official Journal of Proceedings of the City Council of January 19, 2012 page 19844 as follows: (45th Ward)

By deleting the word “south” appearing as sixth word from the right margin of the seventeenth printed line of text from the bottom of the page and inserting the word “southerly” in its place.

By deleting the words “and extension” appearing as the fifth and sixth words from the right margin of the sixth printed line from the bottom of the page and inserting the word “extended” in its place.

SECTION 7. I hereby move to correct the printed official Journal of Proceedings of the City Council of January 19, 2012 page 19845 as follows: (45th Ward)

By deleting the words “to an extension of” appearing on the second line of printed text from the top of the page and inserting the word “to” in its place.

By inserting the word “extended” after the word Street appearing on the second line of printed text from the top of the page

By deleting the words “said extension and” appearing on the third line of printed text from the top of the page and inserting the words “extended and West Grace Street” after the words “West Grace Street” on the third line of printed text from the top of the page.

By deleting the words “, between West Grace Street and West Warwick Avenue” appearing on the eighth and ninth lines of printed text from the top of the page.

By deleting the word “west” appearing on the fourteenth line of printed text from the top of the page and inserting the word “southwest” in its place.

By deleting the word “north” appearing as the sixth word from the left margin on the fifteenth line of printed text from the top of the page and inserting the word “northwest” in its place.

By deleting the word “west” appearing on the fifteenth line of printed text from the top of the page and inserting the word “southwest” in its place.

SECTION 8. I hereby move to correct the printed official Journal of Proceedings of the City Council of January 19, 2012 page 19844 as follows: (44th Ward)

By deleting the following words “West Addison Street; thence east on West Addison Street to North Racine Avenue; thence north on North Racine Avenue” which appear on the fourth, fifth and sixth lines of printed text from the top of the page.

By inserting the following words “North Greenview Avenue; thence north on North Greenview Avenue to West Byron Street; thence east on West Byron Street to North Clark Street; thence northwest on North Clark Street to West Irving Park Road; thence east on West Irving Park Road to North Seminary Avenue; thence south on North Seminary Avenue to West Grace Street; thence east on West Grace Street to” before the word “North” which appears as the second word from the right margin of the sixth line of printed text from the top of the page.

By deleting the word “Street” which appears as the second word from the left margin on the tenth line of printed text from the top of the page.

By deleting the word “south” which appears as the fourth word from the left margin on the tenth line of printed text from the top of the page.

By deleting the word “Street” which appears as the fifth word from the right margin on the tenth line of printed text from the top of the page.

By deleting the words “north on the centerline of” which appear as the third through the seventh word from the right margin on the twelfth line of printed text from the top of the page and inserting the following words “northwest on Outer” in their place.

By deleting the word “shore” which appears as the sixth word from the left margin on the fourteenth line of printed text from the top of the page and inserting the word “shoreline” in its place.

By deleting the word “shore” which appears as the first word from the left margin on the fifteenth line of printed text from the top of the page and inserting the word “shoreline” in its place.

By deleting the following words “an extension of West Fullerton Parkway; thence east on said extension and West Fullerton Parkway to North Clark Street; thence north on North Clark Street to” which appear of the fifteenth through the seventeenth lines of printed text from the top of the page.

By deleting the word “Sheffield” which appears twice on the eighteenth line of printed text from the top of the page and inserting the word “Racine” in both places.

By deleting the following words “West Wellington Avenue; thence west on West Wellington Avenue to North Racine Avenue; thence north on North Racine Avenue to” which appear on the eighteenth through the twentieth lines of printed text from the top of the page.

SECTION 9. I hereby move to correct the printed official Journal of Proceedings of the City Council of January 19, 2012 page 19843 as follows: (43rd Ward)

By deleting the following language appearing between the first printed lines of text from the bottom of the page to the thirtieth printed line of text from the bottom of the page as follows:

“Beginning at the intersection of North Fremont Street and West Fullerton Avenue; thence east on West Fullerton Avenue and West Fullerton Parkway, and an extension of West Fullerton Parkway to the shore of Lake Michigan; thence south following the shore of Lake Michigan to East Superior Street extended; thence west on East Superior Street extended and East Superior Street to North Michigan Avenue; thence north on North Michigan Avenue to East Oak Street; thence west on East Oak Street to North Rush Street; thence north on North Rush Street to the intersection of North State Street and East Cedar Street; thence south on North State Street to West Huron Street; thence west on West Huron Street to North LaSalle Street; thence north on North LaSalle Street to West Chicago Avenue; thence west on West Chicago Avenue to North Wells Street; thence north on North Wells Street to West Institute Place; thence west on West Institute Place to North Franklin Street; thence north on North Franklin Street to West Chestnut Street; thence east on West Chestnut Street to North Wells Street; thence north on North Wells Street to West Wendell Street; thence east on West Wendell Street and West Wendell Street extended to North LaSalle Drive; thence north on North LaSalle Drive to West Elm Street; thence east on West Elm Street to North Clark Street; thence north on North Clark Street to West Division Street; thence west on West Division Street to the centerline of the Conrail Railroad Line; thence north on the centerline of the Conrail Railroad Line to West Schiller Street; thence east on West Schiller Street to North LaSalle Drive; thence north on North LaSalle Drive to West North Avenue; thence west on West North Avenue to North North Park Avenue; thence north on North North Park Avenue to the Alley between West North Avenue and West Concord Place; thence west and south along the Alley just north of West North Avenue to West North Avenue; thence west on West North Avenue to North Vine Street; thence north on North Vine Street to West Willow Street; thence West on West Willow Street to North Orchard Street; thence north on North Orchard Street to West Armitage Avenue; thence west on West Armitage Avenue to North Halsted Street; thence north on North Halsted Street to West Webster Avenue; thence west on West Webster Avenue to North Fremont Street; thence north on North Fremont Street to the place of beginning.”

And inserting the following language in its place:

“Beginning at the intersection of North Lakewood Avenue and West Diversey Avenue thence east on West Diversey Avenue and West Diversey Avenue (extended) to Shore Line, thence southerly along the Shore Line to East Division Street, thence west on East Division Street to North State Parkway, thence north on North State Parkway to West North Avenue, thence west on West North Avenue to North Clark Street, thence northwest on North Clark Street to North

LaSalle Drive, thence southwest on North LaSalle Drive to West Eugenie Street, thence west on West Eugenie Street to North Hudson Avenue, thence south on North Hudson Avenue to West North Avenue, thence west on West North Avenue to North Vine Street, thence north on North Vine Street to West Willow Street, thence west on West Willow Street to North Halsted Street, thence south on North Halsted Street to West North Avenue, thence west on West North Avenue to North Dayton Street(extended) thence north on North Dayton Street(extended) to Conrail RR, thence northwest on Conrail RR to West Willow Street, thence west on West Willow Street to North Clybourn Avenue, thence northwest on North Clybourn Avenue to North Racine Avenue, thence north on North Racine Avenue to North Webster Avenue, thence west on North Webster Avenue to North Lakewood Avenue, thence north on North Lakewood Avenue to West Fullerton Avenue, thence east on West Fullerton Avenue to North Surrey Ct., thence north on North Surrey Court to West Altgeld Street, thence west on West Altgeld Street to Soo Line Railroad, thence northeast on Soo Line Railroad to North Lakewood Avenue, thence north on North Lakewood Avenue to the place of beginning.”

SECTION 10. I hereby move to correct the printed official Journal of Proceedings of the City Council of January 19, 2012 page 19842 as follows: (42nd Ward)

By deleting the words “and East Cedar Street” from the fourteenth line of printed text from the bottom of the page.

By deleting the word “extended” which appears as the first word from the left margin on the thirteenth line of printed text from the bottom of the page.

By deleting the word “East” which appears as the fourth word from the right margin on the tenth line of printed text from the bottom of the page and inserting the word “West” in its place.

By deleting the words “Chicago Avenue” which appear as the sixth and seventh words from the left margin on the eighth line of printed text from the bottom of the page and inserting the words “Superior Street” in their place.

By deleting the words “Chicago Avenue” which appear as the first and second words from the right margin on the eighth line of printed text from the bottom of the page and inserting the following words “Superior Street to North Wells Street; thence north on North Wells Street to West Chicago Avenue; thence west on West Chicago Avenue” in their place.

By deleting the words “the centerline of” from the seventh line of printed text from the bottom of the page.

By deleting the words “the centerline of” from the sixth line of printed text from the bottom of the page.

SECTION 11. I hereby move to correct the printed official Journal of Proceedings of the City Council of January 19, 2012 page 19843 as follows: (42nd Ward)

By deleting the word “south” which appears as the second word from the right margin on the second line of printed text from the top of the page and inserting the word “southerly” in its place.

By deleting the words “and West Fulton Street” from the third line of printed text from the top of the page.

By deleting the words “and West Fulton Street” from the fourth line of printed text from the top of the page.

By deleting the words “Dan Ryan” from the eighth line of printed text from the top of the page and inserting the word “Kennedy” in its place.

By deleting the word “south” which appears as the fourth word from the left margin on the ninth line of printed text from the top of the page and inserting the word “southerly” in its place.

By deleting the words “Dan Ryan” from the ninth line of printed text from the top of the page and inserting the word “Kennedy” in its place.

By deleting the words “Financial Place” from the tenth line of printed text from the top of the page and inserting the words “Clark Street” in its place.

By deleting the words “Financial Place” from the eleventh line of printed text from the top of the page and inserting the words “Clark Street” in its place.

SECTION 12. I hereby move to correct the printed official Journal of Proceedings of the City Council of January 19, 2012 page 19842 as follows: (41st Ward)

By deleting the words “to North Leona Avenue; thence north on North Leona Avenue” from the fifth and sixth lines of printed text from the top of the page.

By inserting the word “extended” after the word “Avenue” which appears as the eighth word from the right margin on the sixth line of printed text from the top of the page.

SECTION 13. I hereby move to correct the printed official Journal of Proceedings of the City Council of January 19, 2012 page 19841 as follows: (40th Ward)

By deleting the word “north” which appears as the third word from the left margin on the fifth line of printed text from the top of the page and inserting the word “northwesterly” in its place.

By inserting the following words “West Foster Avenue; thence on West Foster Avenue to North Kedzie Avenue; thence north on North Kedzie Avenue to West Bryn Mawr; thence east on West Bryn Mawr Avenue to the centerline of the North Branch of the Chicago River; thence northwesterly along the centerline of the North Branch of the Chicago River to” after the word “to” which appears at the first word from the right margin on the fifth line of printed text from the bottom of the page.

SECTION 14. I hereby move to correct the printed official Journal of Proceedings of the City Council of January 19, 2012 page 19840 as follows: (39th Ward)

By deleting the word “south” which appears as the second word from the right margin on the twelfth line of printed text from the bottom of the page and inserting the word “southeast” in its place.

By deleting the following words “West Foster Avenue; thence west on West Foster Avenue to North Kedzie Avenue; thence south on North Kedzie Avenue” from the eleventh and tenth lines of printed text from the bottom of the page and inserting the following words “West Bryn Mawr Avenue; thence west on West Bryn Mawr Avenue to North Kedzie Avenue; thence south on North Kedzie Avenue” in their place.

By inserting the following words “to the alley just south of West Lawrence Avenue, thence east along the alley just south of West Lawrence Avenue to the alley just east of North Pulaski Road; thence south along the alley just east of North Pulaski Road to West Wilson Avenue; thence west on West Wilson Avenue to North Pulaski Road; thence south on North Pulaski Road” after the word “Road” which appears as the fifth word from the left margin on the second line of printed text from the bottom of the page.

SECTION 15. I hereby move to correct the printed official Journal of Proceedings of the City Council of January 19, 2012 page 19841 as follows: (39th Ward)

By inserting the word “West” as the first word from the left margin on the twelfth line of printed text from the top of the page.

By deleting the following words “North Navajo Avenue; thence north on North Navajo Avenue to North Hiawatha Avenue; thence southeast on North Hiawatha Avenue to West Devon Avenue; thence east on West Devon Avenue to North Leona Avenue; thence north on North Leona Avenue to North Ionia Avenue; thence south on North Ionia Avenue to West Devon Avenue; thence east on West Devon Avenue to” from the seventeenth through the twenty-second lines of printed text from the top of the page.

SECTION 16. I hereby move to correct the printed official Journal of Proceedings of the City Council of January 19, 2012 page 19840 as follows: (38th Ward)

By deleting the words “North Mason Avenue” appearing on the fifth line of printed text from the top of the page and inserting the words “North Austin Avenue” in their place.

By deleting the words “North Mason Avenue” appearing on the sixth line of printed text from the top of the page and inserting the words “North Austin Avenue” in their place.

By deleting the words “West Lawrence Avenue; thence west on West Lawrence Avenue to North Austin Avenue; thence south on North Austin Avenue to” from the sixth and seventh line of printed text from the top of page.

By deleting the word “west” which appears as the fifth word from the right margin on the tenth line of printed text from the top of the page and inserting the word “southeast” in its place.

By deleting the word “west” which appears as the fifth word from the right margin on the eleventh line of printed text from the top of the page and inserting the word “southeast” in its place.

By inserting the word “North” before the word “Milwaukee” which appears as the third word from the right margin on the eleventh line of printed text from the top of the page.

By deleting the following words “and the follow the city boundary between the City of Chicago and the City of Northridge” appearing on the twenty-sixth and twenty-seventh lines of printed text from the top of the page and inserting the following words “to West Montrose; thence east on West Montrose to North Thatcher Avenue; thence southerly on North Thatcher Avenue to North Pioneer Avenue; thence south on North Pioneer Avenue to West Irving Park Road; thence east on West Irving Park Road to North Harlem Avenue; thence north on North Harlem Avenue to West Forest Preserve Avenue; thence northeast on West Forest Preserve Avenue” in their place.

SECTION 17. I hereby move to correct the printed official Journal of Proceedings of the City Council of January 19, 2012 page 19839 as follows: (37th Ward)

By deleting the word “Long” on the twelfth line of printed text from the top of the page and inserting the word “Laramie” in its place.

By deleting the word “Long” on the thirteenth line of printed text from the top of the page and inserting the word “Laramie” in its place.

By deleting the words “(did you make slight change here?)” from the sixteenth line of printed text from the top of the page.

By deleting the word “southwest” from the nineteenth line of printed text from the top of the page and inserting the word “southeast” in its place.

By deleting the words “running parallel to and between” from the twentieth line of printed text from the top of the page and inserting the words “just east of” in its place.

By deleting the words “and North Harding Avenue” from the twenty-first line of printed text from the top of the page.

By deleting the words “running parallel to and between” from the twenty-first and twenty-second line of printed text from the top of the page and inserting the words “just east of” in its place.

By deleting the words “and North Harding Avenue” from the twenty-second line of printed text from the top of the page.

By deleting the words “(You might want to list the census blocks you go between to make sure the building goes into 37)” from the fourteenth and fifteenth lines of printed text from the bottom of the page.

SECTION 18. I hereby move to correct the printed official Journal of Proceedings of the City Council of January 19, 2012 page 19838 as follows: (36th Ward)

By deleting the word “south” appearing as the fifth word from the left margin on the twelfth line of printed text from the top of the page and inserting the word “north” in its place.

By deleting the words “Belmont Avenue” which appears twice on the thirteenth line of printed text from the top of the page and inserting the words “Henderson Street” in both places.

By deleting the word “Austin” which appears as the second word from the right margin on the thirteenth line of printed text from the top of the page and inserting the word “Melvina” in its place.

By deleting the word “Austin” which appears as the fifth word from the left margin on the fourteenth line of printed text from the top of the page and inserting the word “Melvina” in its place.

By deleting the following words “West Barry Avenue; thence west on West Barry Avenue to North Melvina Avenue; thence south on North Melvina Avenue to” which appear on the fourteenth through the sixteenth lines of printed text from the top of the page.

By deleting the word “Parkway” which appears as the fourth word from the right margin on the nineteenth line of printed text from the top of the page and inserting the word “Avenue” in its place.

By deleting the word “Parkway” which appears as the third word from the left margin on the twentieth line of printed text from the top of the page and inserting the word “Avenue” in its place.

By deleting the words “North Cicero Avenue; thence north on North Cicero Avenue to West Fullerton Avenue;” which appear on the twenty-first and twenty-second lines of printed text from the top of the page and inserting the following words “the alley just west of North Cicero Avenue; thence south along the alley just west of North Cicero Avenue to West Belden Avenue; thence east on West Belden Avenue to North Keating Avenue; thence north on North Keating Avenue to West Fullerton Avenue;” in their place.

By deleting the word “Long” which appears twice on the fifteenth line of printed text from the bottom of the page and inserting the word “Laramie” in both places.

By inserting the words “thence west of West Dickens Avenue to North Melvina Avenue; thence north on North Melvina Avenue to West Dickens Avenue:” before the word “thence” which appears as the fourth word from the left margin on the eleventh line of printed text from the bottom of the page.

By inserting the words “West Grand Avenue; thence east on West Grand Avenue to North Normandy Avenue; thence south on North Normandy Avenue to” before the word “West” which appears as the first word from the left margin on the fourth line of printed text from the bottom of the page.

SECTION 19. I hereby move to correct the printed official Journal of Proceedings of the City Council of January 19, 2012 page 19839 as follows: (36th Ward)

By deleting the words “the alley just west of North Montclare Avenue; thence north along the alley just west of North Montclare Avenue” which appear on the second and third lines of printed text from the top of the page and inserting the following words “North Neva Avenue; thence north of North Neva Avenue” in their place.

SECTION 20. I hereby move to correct the printed official Journal of Proceedings of the City Council of January 19, 2012 page 19837 as follows: (35th Ward)

By deleting the words “West Montrose Avenue” appearing on the fifth line of printed text from the top of the page and inserting the words “West Sunnyside Avenue” in their place.

By deleting the words “West Montrose Avenue” appearing on the sixth line of printed text from the top of the page and inserting the words “West Sunnyside Avenue” in their place.

By deleting the following words “the centerline of the Kennedy Expressway (I-90/I-94); thence southeast along the centerline of the Kennedy Expressway (I-90/I-94) to North Troy Street; thence south on North Troy Street to West Barry Avenue; thence east on West Barry Avenue to North Avondale Avenue; thence southeast on North Avondale Avenue to North Albany Avenue; thence south on North Albany Avenue to West George Street; thence east on West George Street to North Sacramento Avenue; thence south on North Sacramento Avenue to West Diversey Parkway; thence west on West Diversey Parkway to North Kedzie Avenue; thence south on North Kedzie Avenue to” which appear on the ninth through the eighteenth lines of printed text from the top of the page and inserting the following words “to the alley just southeast of North Elston Avenue; thence southeast along the alley just southeast of North Elston Avenue to the alley just east of North Kedzie Avenue; thence south along the alley just east of North Kedzie Avenue to West School Street; thence west on West School Street to North Kedzie Avenue; thence south on North Kedzie Avenue to” in their place.

By deleting the words “and West Fullerton Parkway” which appear as the first through fourth words from the left margin on the twentieth line of printed text from the top of the page.

By deleting the word “and” which appears as the first word from the right margin on the twentieth line of printed text from the top of the page.

By deleting the words “West Fullerton Parkway” which appear as the first through third words from the left margin on the twenty-first line of printed text from the top of the page.

By deleting the word “Street” which appears as the third word from the right margin and the fifth word from the left margin on the eighteenth line of printed text from the bottom of the page and inserting the word “Avenue” in their place.

By deleting the word “and” which appears as the first word from the right margin on the seventeenth line of printed text from the bottom of the page.

By deleting the words “West Fullerton Parkway” which appear as the first through third words from the left margin on the sixteenth line of printed text from the bottom of the page.

By deleting the word “and” which appears as the first word from the right margin on the sixteenth line of printed text from the bottom of the page.

By deleting the words “West Fullerton Parkway” which appear as the first through third words from the left margin on the fifteenth line of printed text from the bottom of the page.

By inserting the following words “to West Wilson Avenue; thence east on West Wilson Avenue to the alley just east of North Pulaski Road; thence north along the alley just east of North Pulaski Road to the alley just south of West Lawrence Avenue; thence west along the alley just south of West Lawrence Avenue to North Pulaski Road; thence north on North Pulaski Road” after the word “Road” which appears as the second word from the right margin on the fourth line of printed text from the bottom of the page.

By inserting the following words “West Ainslie Street; thence east on West Ainslie Street to” after the word “to” which appears as the first word from the left margin on the first line of printed text from the bottom of the page.

SECTION 21. I hereby move to correct the printed official Journal of Proceedings of the City Council of January 19, 2012 page 19836 as follows: (34th Ward)

By deleting the following words “Burr Oak Street and South Halsted Street (city limit line); thence north on North Halsted Street to West 123rd Street; thence west on West 123rd Street to South Ashland Avenue; thence north on South Ashland Avenue to West 119th Street; thence west on West 119th Street and following along” which appear on the twenty-fifth, twenty-fourth, twenty-third and twenty-second lines of printed text from the bottom of the page.

By deleting the word “to” which appears as the fourth word from the left margin on the twenty-first line of printed text from the bottom of the page and inserting the word “and” in its place.

By deleting the word “east” which appears as the second word from the right margin on the seventeenth line of printed text from the bottom of the page and inserting the word “easterly” in its place.

By deleting the following words “West 103rd Street; thence west on West 103rd Street” which appear on the fifteenth line of printed text from the bottom of the page.

By deleting the word “north” which appears as the fifth word from the left margin on the fourteenth line of printed text from the bottom of the page and inserting the word “northwest” in its place.

By deleting the words “South Paulina Avenue” which appears twice on the eleventh line of printed text from the bottom of the page and inserting the words “South Parnell Avenue” in their place.

By deleting the word “Street” which appears as the sixth word from the right margin of the fifth line of printed text from the bottom of the page and inserting the word “Place” in its place.

By deleting the word “Street” which appears as the first word from the left margin of the fourth line of printed text from the bottom of the page and inserting the word “Place” in its place.

By deleting the word “west” which appears as the fifth word from the left margin on the third line of printed text from the bottom of the page and inserting the word “westerly” in its place.

By deleting the word “to” which appears as the fifth word from the right margin of the third line of printed text from the bottom of the page and inserting the word “and” in its place.

By deleting the following words “(extension of alley located west of South Morgan Street); thence north along city limit line to Burr Oak Street; thence east on Burr Oak Street” which appear on the second and first lines of printed text from the bottom of the page.

SECTION 22. I hereby move to correct the printed official Journal of Proceedings of the City Council of January 19, 2012 page 19836 as follows: (33rd Ward)

By deleting the following words “the west side of” from the fourth line of printed text from the bottom of the page.

By deleting the following words “the west side of” from the third line of printed text from the bottom of the page.

By deleting the following words “West George Street; thence west on West George Street to North Campbell Avenue; thence south on North Campbell Avenue to” from the third, second and first lines of printed text from the bottom of the page.

By deleting the following words “North Sacramento Avenue; thence north on North Sacramento Avenue to West George Street; thence west on George Street to North Albany Avenue; thence north on North Albany Avenue to North Avondale Avenue; thence northwest on North Avondale Avenue to the intersection of West Barry Avenue and North Troy Street; thence north on North Troy Street and North Troy Street extended to the centerline of the Kennedy Expressway (I-90/I-94); thence northwest along the centerline of the Kennedy Expressway (I-90/I-94) to North Kedzie Avenue; thence north on” which appear of the second through the ninth lines of printed text from the top of the page and inserting the following words “; thence north on North Kedzie Avenue to West School Street; thence west on West School Street to the alley just east of North Kedzie Avenue; thence north and northwest on the alley just east of North Kedzie Avenue to North Kedzie Avenue; thence north on North Kedzie Avenue” in their place.

By deleting the words “West Montrose Avenue” appearing twice on the twelfth line of printed text from the top of the page and inserting the words “West Sunnyside Avenue” in both places.

SECTION 23. I hereby move to correct the printed official Journal of Proceedings of the City Council of January 19, 2012 pages 19834 and 19835 as follows: (32nd Ward)

By deleting the following language appearing between the first printed line of text from the bottom of page 19834 to the twentieth printed line of text from the bottom of page 19834 and the language appearing between the second line of printed text from the top of page 19835 and the thirty-fourth line of printed text from the top of page 19835 as follows:

“Beginning at the intersection of North Damen Avenue and West Diversey Avenue; thence east on West Diversey Avenue and West Diversey Parkway to North Racine Avenue; thence south on North Racine Avenue to West Fullerton Avenue; thence east on West Fullerton Avenue and West Fullerton Parkway to North Sheffield Avenue; thence south on North Sheffield Avenue to West Armitage Avenue; thence east on West Armitage Avenue to North Dayton Street; thence south on North Dayton Street to West Willow Street; thence east on West Willow Street to North Orchard Street; thence south on North Orchard Street to West Concord Place; thence west on West Concord Place to North Burling Street; thence south on North Burling Street to West North Avenue; thence west on West North Avenue to North Fremont Street; thence south on North Fremont Street to West Blackhawk Street; thence east on West Blackhawk Street to North Halsted Street; thence south on North Halsted Street to West Division Street; thence west on West Division Street to North Milwaukee Avenue; thence southeast on North Milwaukee Avenue to North Noble Street; thence south on North Noble Street to West Walton Street; thence west on West Walton Street to North Greenview Avenue; thence north on North Greenview Avenue to the alley just north of West Walton Street; thence west along the alley just north of West Walton Street to the alley just east of North Ashland Avenue; thence north along the alley just east of North Ashland Avenue to West Augusta Boulevard; the west on West Augusta Boulevard to North Ashland Avenue; thence north on North Ashland Avenue to West Cortez Street; thence east on West Cortez Street the alley just east of North Ashland Avenue; thence north along the alley just east of North Ashland Avenue to West Thomas Street; thence west on West Thomas Street to North Ashland Avenue; thence north on North Ashland Avenue to West Blackhawk Street; thence west on West Blackhawk Street to North Paulina Street; thence south on North Paulina Street to North Dean Street; thence northwest on North Dean Street to West Beach Avenue; thence west on West Beach Avenue to North Wood Street; thence north on North Wood Street to North Elk Grove Avenue; thence west on North Elk Grove Avenue to the alley that is northeast of North Milwaukee Avenue; thence northwest along the alley just northwest of North Milwaukee Avenue to West North Avenue; thence west on West North Avenue to North Hoyne Avenue; thence south on North Hoyne Avenue to West Evergreen Avenue; thence east on West Evergreen Avenue to North Damen Avenue; thence south on North Damen Avenue to West Crystal Street; thence west on West Crystal Street to North Hoyne Avenue; thence south on North Hoyne Avenue to West Division Street; thence east on West Division Street to North Wolcott Avenue; thence south on North Wolcott Avenue to West Thomas Street; thence east on West Thomas Street to North Honore Street; thence south on North Honore Street to West Iowa Street; thence west on West Iowa Street to North Wolcott Avenue; thence south on North Wolcott Avenue to the alley just north of West Chicago Avenue; thence west along the alley just north of West Chicago Avenue to North Damen Avenue; thence south on North Damen Avenue to West Chicago Avenue; thence west on West Chicago Avenue to North Oakley Boulevard; thence north on North Oakley Boulevard to West Division Street; thence east on West Division

Street to North Leavitt Street; thence north on North Leavitt Street to West North Avenue; thence west on West North Avenue to North Western Avenue; thence north on North Western Avenue to West Montana Street; thence east on West Montana Street to North Oakley Avenue; thence south on North Oakley Avenue to West Fullerton Avenue and West Fullerton Parkway; thence east on West Fullerton Avenue and West Fullerton Parkway to the centerline of the Kennedy Expressway (I-90/I-94); thence northwest on the Kennedy Expressway (I-90/I-94) to North Leavitt Street extended and North Leavitt Street; thence northeast on North Leavitt Street extended and North Leavitt Street to West Wrightwood Avenue extended; thence east on West Wrightwood Avenue extended to North Damen Avenue; thence north on North Damen Avenue to the place of beginning.”

And inserting the following language in its place:

“Beginning of the intersection of North Kedzie Avenue and West Diversey Avenue; thence east on West Diversey Avenue to North Western Avenue; thence north on North Western Avenue to West Cornelia Avenue; thence east on West Cornelia Avenue to North Wolcott Avenue; thence south on North Wolcott Avenue to West Belmont Avenue; thence east on West Belmont Avenue to North Racine Avenue; thence south on North Racine Avenue to West Diversey Avenue; thence west on West Diversey Avenue to North Lakewood Avenue; thence south on North Lakewood Avenue to West Wrightwood Avenue; thence west on West Wrightwood Avenue to North Greenview Avenue; thence south on North Greenview Avenue to West Fullerton Avenue; thence west on West Fullerton Avenue to North Ashland Avenue; thence southerly on North Ashland Avenue to North Elston Avenue; thence southeast on North Elston Avenue to West Wabansia Avenue; thence southwest on West Wabansia Avenue to the Kennedy Expressway (I-90/I-94); thence southeast on Kennedy Expressway (I-90/I-94) to West North Avenue; thence west on West North Avenue to North Honore Street; thence north on North Honore Street to West Wabansia Avenue; thence west on West Wabansia Avenue to North Milwaukee Avenue; thence southeast on North Milwaukee Avenue to West Caton Street; thence west on West Caton Street to North Leavitt Street; thence south on North Leavitt Street to West North Avenue; thence west on West North Avenue to North Western Avenue; thence north on North Western Avenue to West Fullerton Avenue; thence east on West Fullerton Avenue to the alley just east of North Western Avenue; thence north along the alley just east of North Western Avenue to West Montana Street; thence east on West Montana Street to North Oakley Avenue; thence south on North Oakley Avenue to West Fullerton Avenue; thence east on West Fullerton Avenue to Kennedy Expressway(I-90/I-94); thence northwest on Kennedy Expressway (I-90/I-94) to North Leavitt Street (extended); thence northeast and east on North Leavitt Street (extended) and N. Leavitt Street to North Damen Avenue; thence north on North Damen Avenue to North Clybourn Avenue; thence northwest on North Clybourn Avenue to North Leavitt Street; thence south and southeast on North Leavitt Street to West Diversey Avenue; thence west on West Diversey Avenue to West Logan Blvd.; thence southwesterly on West Logan Blvd. to North Artesian Avenue; thence south on North Artesian Avenue to West Altgeld Street; thence west on West Altgeld Street to North Campbell Avenue; thence south on North Campbell Avenue; to the alley south of West Altgeld Street; thence west along the alley just south of West Altgeld Street to North Washtenaw Avenue; thence north on North Washtenaw Avenue to West Altgeld Street; thence west on West Altgeld Street to the alley west of North Washtenaw Avenue; thence north along the alley just west of North Washtenaw Avenue to the alley just south of West Logan

Blvd.; thence west along the alley just south of West Logan Boulevard to the alley just east of North Mozart Street; thence south along the alley east of North Mozart Street to the alley south of West Altgeld Street; thence west along the alley south of West Altgeld Street to the alley just west on North Mozart Street; thence north along the alley west of North Mozart Street to the alley just south of West Logan Blvd.; thence west along the alley just south of West Logan Boulevard to North Francisco Avenue; thence south on North Francisco Avenue to the alley just northeast of North Milwaukee Avenue; thence west; northwest and north along the alley just northeast of North Milwaukee Avenue to West Altgeld Street; thence west on West Altgeld Street to North Sacramento Avenue; thence south on North Sacramento Avenue to North Humboldt Boulevard; thence south on North Humboldt Boulevard to West Armitage Avenue; thence west on West Armitage Avenue to North Kedzie Avenue; thence north on North Kedzie Avenue to West Palmer Street; thence west on West Palmer Street to North Spaulding Avenue; thence north on North Spaulding Avenue to West Fullerton Avenue; thence east on West Fullerton Avenue to North Sawyer Avenue; thence north on North Sawyer Avenue to West Wrightwood Avenue; thence east on West Wrightwood Avenue to North Kedzie Avenue and thence northerly on North Kedzie Avenue to the place of beginning.”

SECTION 24. I hereby move to correct the printed official Journal of Proceedings of the City Council of January 19, 2012 page 19834 as follows: (31st Ward)

By deleting the words “and West Fullerton Parkway” from the fifth line of printed text from the top of the page.

By deleting the words “and West Fullerton Parkway” from the sixth line of printed text from the top of the page.

By deleting the words “and West” which appear as the first and second words from the right margin on the ninth line of printed text from the top of the page.

By deleting the words “Fullerton Parkway” which appear as the first and second words from the left margin on the tenth line of printed text from the top of the page.

By deleting the word “and” which appears as the first word from the right margin on the tenth line of printed text from the top of the page.

By deleting the words “West Fullerton Parkway to North Cicero Avenue; thence south on North Cicero Avenue to West Medill Avenue;” which appears on the eleventh and twelfth lines of printed text from the top of the page and inserting the following words “to North Keating Avenue; thence south on North Keating Avenue to West Belden Street; thence west on West Belden Street to the alley just west of North Cicero Avenue; thence north along the alley just west of North Cicero Avenue to West Medill Avenue;” in their place.

By deleting the word “and” which appears as the first word from the right margin on the thirteenth line of printed text from the top of the page.

By deleting the words “West Fullerton Parkway” from the fourteenth line of printed text from the top of the page.

By deleting the word “and” which appears as the first word from the right margin on the fourteenth line of printed text from the top of the page.

By deleting the words “West Fullerton Parkway” from the fifteenth line of printed text from the top of the page.

SECTION 25. I hereby move to correct the printed official Journal of Proceedings of the City Council of January 19, 2012 page 19832 as follows: (30th Ward)

By deleting the following words “and West Diversey Parkway” which appear on the first line of text from the bottom of the page.

SECTION 26. I hereby move to correct the printed official Journal of Proceedings of the City Council of January 19, 2012 page 19833 as follows: (30th Ward)

By deleting the following words “and West Diversey Parkway” which appear on the first line of text from the top of the page.

By deleting the word “and” which appears as the first word from the right margin on the seventeenth line of printed text from the top of the page.

By deleting the words “West Fullerton Parkway” which appear as the first through the third word from the left margin on the eighteenth line of printed text from the top of the page.

By deleting the words “and West Fullerton” which appear as the first through the third words from the right margin on the eighteenth line of printed text from the top of the page.

By deleting the word “Parkway” which appears as the first word from the left margin on the nineteenth line of printed text from the top of the page.

By deleting the following words “West Barry Avenue; thence east on West Barry Avenue to North Austin Avenue; thence north on North Austin Avenue to West Belmont Avenue; thence east on West Belmont Avenue to North Menard Avenue; thence north on North Menard Avenue to” which appear on the twenty-third through the twenty-sixth lines of printed text from the top of the page and inserting the following words “West Henderson Street; thence east on West Henderson Street to North Menard Avenue; thence south on North Menard Avenue to” in their place.

SECTION 27. I hereby move to correct the printed official Journal of Proceedings of the City Council of January 19, 2012 page 19830 as follows: (28th Ward)

By inserting the following words “North Lorel Avenue; thence south on North Lorel Avenue to West Fulton Street; thence east on West Fulton Street to” before the word “North” which appears as the second word from the right margin on the sixth line of printed text from the top of the page.

By inserting the following words “; thence south on South Leamington Avenue” after the word “Avenue” which appears as the sixth word from the right margin on the eighth line of printed text from the top of the page.

By deleting the word “west” which appears as the fifth word from the left margin on the fourteen line of printed text from the top of the page and inserting the word “east” in its place.

By deleting the words “Chicago and North Western” which appears as the second through the fifth words from the left margin on the fifteenth line of printed text from the top of the page and inserting the words “Union Pacific” in its place.

By deleting the word “southeast” which appears as the seventh word from the right margin on the fifteenth line of printed text from the top of the page and inserting the word “southerly” in its place.

By deleting the words “Chicago and North Western” which appears as the first through the fourth words from the left margin on the sixteenth line of printed text from the top of the page and inserting the words “Union Pacific” in its place.

By deleting the word “Boulevard” which appears as the second word from the left margin on the eighteenth line of printed text from the top of the page and inserting the word “Avenue” in its place.

By deleting the words “Boulevard and North Hamlin” which appear as the second through the fifth words from the right margin on the eighteenth line of printed text from the top of the page.

By deleting the words “Nancy B. Jefferson Boulevard and” on the twenty-second line of printed text from the top of the page.

By deleting the words “Nancy B. Jefferson Boulevard and” on the twenty-third line of printed text from the top of the page.

By inserting the word “the” before the word “Chicago” which appears as the fourth word from the right margin on the sixteenth line of printed text from the bottom of the page.

By inserting the word “the” before the word “Chicago” which appears as the fifth word from the left margin on the fifteenth line of printed text from the bottom of the page.

By deleting the words “West Harrison Street; thence east on West Harrison Street to South Racine Avenue; thence south on South Racine Avenue” from the sixth and fifth lines of printed text from the bottom of the page and inserting the following words “West Adams Street; thence west on West Adams Street to West Ogden Avenue; thence northeast on West Ogden Avenue to West Madison Street; thence east on West Madison Street to South Laflin Street; thence south on South Laflin Street to West Van Buren Street; thence east on West Van Buren Street to South Throop Street; thence north on South Throop Street to West Adams Street; thence east on West Adams Street to South Racine Avenue; thence south on South Racine Avenue” in their place.

SECTION 28. I hereby move to correct the printed official Journal of Proceedings of the City Council of January 19, 2012 page 19831 as follows: (28th Ward)

By deleting the words “Chicago and Burlington and Quincy” which appear as the second through the fifth words from the left margin on the third line of printed text from the top of the page and inserting the words “Norfolk Southern” in their place.

By deleting the words “and then west” which appear as the third through the fifth words from the right margin on the third line of printed text from the top of the page.

By deleting the words “Chicago and Burlington and Quincy Railroad” which appear as the first through the fourth words from the left margin on the fourth line of printed text from the top of the page and inserting the words “Norfolk Southern Railroad to the BNSF Railroad; thence west along the BNSF Railroad” in their place.

By deleting the words “Belt Railway” appearing as the fifth and sixth words from the left margin on the eleventh line of printed text from the top of the page and inserting the words “BRC Railway” in their place.

By deleting the words “Belt Railway of Chicago and the Chicago and North Western Railroad” from the eleventh and twelfth lines of printed text from the top of the page and inserting the words “BRC Railway” in their place.

SECTION 29. I hereby move to correct the printed official Journal of Proceedings of the City Council of January 19, 2012 page 19828 as follows: (27th Ward)

By deleting the word “South” which appears as the fourth word from the left margin on the seventh line of printed text from the top of the page and inserting the word “North” in its place.

By inserting the words “North Peoria Street and” before the word “South” which appears as the fourth word from the right margin on the seventh line of printed text from the top of the page.

By deleting the word “Monroe” which appears as the second word from the left margin and the seventh word from the right margin on the eighth line of printed text from the top of the page and inserting the word “Adams” in both places.

By deleting the word “north” which appears as the first word from the left margin on the thirteenth line of printed text from the top of the page and inserting the word “northerly” in its place.

By deleting the word “north” which appears as the first word from the left margin on the twenty-first line of printed text from the bottom of the page and inserting the word “northerly” in its place.

By inserting the following words “and West Wendell Street extended” after the word “Street” which appears as the fifth word from the right margin on the sixteenth line of printed text from the bottom of the page.

By deleting the word “Boulevard” which appears as the first word from the right margin on the sixteenth line of printed text from the bottom of the page and inserting the word “Drive” in its place.

By deleting the word “Street” which appears as the sixth word from the left margin on the fifteenth line of printed text from the bottom of the page and inserting the word “Drive” in its place.

By deleting the words “Conrail Railroad” which appears on the thirteenth line of printed text from the bottom of the page and inserting the words “CTA Tracks” in their place.

By deleting the words “Conrail Railroad” which appears on the twelfth line of printed text from the bottom of the page and inserting the words “CTA Tracks” in their place.

By inserting the following words “West Goethe Street; thence east on West Goethe Street to North Wells Street; thence north on North Wells Street to West Evergreen Street; thence west on West Evergreen Street to the CTA Tracks; thence north on the CTA Tracks to” after the word “West” which appears as the fourth word from the left margin of the twelfth line from the bottom of the page.

By deleting the word “Street: which appears as the second word from the left margin on the eleventh line of printed text from the bottom of the page and inserting the word “Drive” in its place.

By deleting the word “Street: which appears as the sixth word from the right margin on the eleventh line of printed text from the bottom of the page and inserting the word “Drive” in its place.

SECTION 30. I hereby move to correct the printed official Journal of Proceedings of the City Council of January 19, 2012 pages 19828 and 19829 as follows: (27th Ward)

By deleting the following language appearing between the first line of printed text from the bottom of page 19828 to the seventh line of printed text from the bottom of page 19828 and the language appearing between the second line of printed text from the top of page 19829 and the nineteenth line of printed text from the top of page 19829 as follows:

“North Vine Street; thence north on North Vine Street to West Willow Street; thence west on West Willow Street to North Orchard Street; thence south on North Orchard Street to West Concord Place; thence west on West Concord Place to North Burling Street; thence south on North Burling Street to West North Avenue; thence west on West North Avenue to North Freemont Street; thence south on North Freemont Street to West Blackhawk Street; thence east on West Blackhawk Street to North Halsted Street; thence south on North Halsted Street to West Division Street; thence west on West Division Street to North Milwaukee Avenue; thence southeast on North Milwaukee Avenue to North Noble Street; thence south on North Noble Street to West Chicago Avenue; thence west on West Chicago Avenue to North Armour Street; thence south on North Armour Street to the alley just south of West Superior Street; thence east along the alley just south of West Superior Street to North Racine Avenue; thence south on North Racine Avenue to West Erie Street; thence west on West Erie Street to the alley just west of North Racine Avenue; thence south along the alley just west of North Racine Avenue to West Ohio Street; thence east on West Ohio Street to North Ogden Avenue;”

And inserting the following language in its place:

North Sedgwick Street; thence north on North Sedgwick Street to West Blackhawk Street; thence west on West Blackhawk Street to North Cleveland Avenue; thence south on North Cleveland Avenue to North Clybourn Avenue; thence northwest on North Clybourn Avenue to North Mohawk Street; thence north on North Mohawk Street to West Blackhawk Street; thence west on West Blackhawk Street to North Larrabee Street; thence north on North Larrabee Street to the Conrail Railroad; thence west along the Conrail Railroad to North Frontier Street; thence north on North Frontier Street to West North Avenue; thence west on West North Avenue to North Orchard Street; thence south on North Orchard Street to the Conrail Railroad; thence west along the Conrail Railroad to West Weed Street; thence southwest on West Weed Street to North Clybourn Avenue; thence northwest on North Clybourn Avenue to North Halsted Street; thence south on North Halsted Street to West Blackhawk Street; thence west on West Blackhawk Street to North Fremont Street; thence north on North Fremont Street to West North Avenue; thence west on West North Avenue to North Noble Street; thence south on North Noble Street to the centerline of the Kennedy Expressway (I-90/I-94); thence south along the centerline of the Kennedy Expressway (I-90/I-94) to West Division Street; thence west on West Division Street to North Milwaukee Avenue; thence southeast on North Milwaukee Avenue to North Noble Street; thence south on North Noble Street to West Chicago Avenue; thence west on West Chicago Avenue to North Armour Street; thence south on North Armour Street to West Erie Street; thence east on West Erie Street to North Noble Street; thence north on North Noble Street to the alley just north of West Huron Street; thence east along the alley just north of West Huron Street to North Racine Avenue; thence south on North Racine Avenue to North Ogden Avenue;”

SECTION 31. I hereby move to correct the printed official Journal of Proceedings of the City Council of January 19, 2012 page 19829 as follows: (27th Ward)

By deleting the word “east” which appears as the first word from the left margin on the twenty-first line of printed text from the bottom of the page and inserting the word “west” in its place.

By deleting the words “Nancy B.” which appear as the first and second words from the right margin on the eleventh line of printed text from the bottom of the page.

By deleting the words “Jefferson Boulevard and” which appears as the first, second and third words from the left margin on the tenth line of printed text from the bottom of the page.

By deleting the words “Nancy B. Jefferson” which appear as the first, second and third words from the right margin on the tenth line of printed text from the bottom of the page

By deleting the words “Boulevard and” which appears as the first and second words from the left margin on the ninth line of printed text from the bottom of the page.

SECTION 32. I hereby move to correct the printed official Journal of Proceedings of the City Council of January 19, 2012 page 19826 as follows: (26th Ward)

By deleting the word “California” which appears as the second word from the right margin on the twenty-third line of printed text from the bottom of the page and inserting the word “Washtenaw” in its place.

By deleting the word “California” which appears as the fifth word from the left margin on the twenty-second line of printed text from the bottom of the page and inserting the word “Washtenaw” in its place.

By inserting the following words “to West LeMoyne Street; thence west on West LeMoyne Street to North California Avenue; thence south on North California Avenue” after the word “Avenue” which appears as the sixth word from the left margin on the twenty-second line of printed text from the bottom of the page.

By deleting the word “Huron” which appears as the fifth word from the right margin on the fifteenth line of printed text from the bottom of the page and inserting the word “Erie” in its place.

By deleting the words “thence east on West Huron Street to North Wolcott Avenue; thence south on North Wolcott Avenue to” from the fifteenth and fourteenth lines of printed text from the bottom of the page and inserting the following words “thence east on West Erie Street to North Oakley Boulevard; thence north on North Oakley Boulevard to the alley just south of West

Huron Street; thence east along the alley just south of West Huron Street to North Damen Avenue; thence south on North Damen Avenue” in their place.

By deleting the word “north” which appears as the fourth word from the right margin on the third line of printed text from the bottom of the page and inserting the word “northwest” in its place.

SECTION 33. I hereby move to correct the printed official Journal of Proceedings of the City Council of January 19, 2012 page 19827 as follows: (26th Ward)

By deleting the following words “West Palmer Square; thence east on West Palmer Square to the east side of North Kedzie Avenue; thence south on the east side of North Kedzie Avenue to West Armitage Avenue; thence west on West Armitage Avenue” which appear on the thirteenth through the fifteenth lines of printed text from the top of the page and inserting the following words “the alley just south of West Armitage Avenue; thence west along the alley just south of West Armitage Avenue” in their place.

By deleting the word “north” which appears as the fourth word from the left margin on the nineteenth line of printed text from the top of the page and inserting the word “south” in its place.

By deleting the following words “West Bloomingdale Avenue; thence east on West Bloomingdale Avenue to North Humboldt Boulevard; thence south on North Humboldt Boulevard to West North Avenue;” which appear on the nineteenth through the twenty-first lines of printed text from the top of the page and inserting the words “West North Avenue;” in their place.

SECTION 34. I hereby move to correct the printed official Journal of Proceedings of the City Council of January 19, 2012 page 19824, 19825 and 19826 as follows: (25th Ward)

By deleting the following language appearing between the first line of printed text from the bottom of page 19824 to the ninth line of printed text from the bottom of page 19834, the language appearing between the second line of printed text from the top of page 19825 to the forty-seventh line of printed text from the top of page 19825, the language appearing between the second line of printed text from the top of the page 19826 to the eighteenth line of printed text from the top of page 19826 as follows:

“beginning at the place where Chicago River S Br (TLID:112047255) meets Nonvisible Linear Legal/Statistical Boundary (TLID:112047256), thence easterly along said Nonvisible Linear Legal/Statistical Boundary to S Wallace St, thence southerly along said Street to Nonvisible Linear Legal/Statistical Boundary (TLID:605497083), thence southerly along said Nonvisible Linear Legal/Statistical Boundary to I-55, thence easterly along said Primary Road to S la Salle St, thence northerly along said Street to W Cermak Rd, thence easterly along said Road to S la Salle St, thence northerly along said Street to S Archer Ave, thence easterly along said Avenue to Railroad Feature (Main, Spur, or Yard) (TLID:111828472), thence northerly

along said Railroad Feature (Main, Spur, or Yard) to W 19th St, thence easterly along said Street to S Clark St, thence northerly along said Street to W 18th St, thence westerly along said Street to S Wentworth Ave, thence northerly along said Avenue to Local Neighborhood Road, Rural Road, City Street (TLID:111827858), thence northerly along said Local Neighborhood Road, Rural Road, City Street to Illinois Central RR, thence easterly along said Railroad to Nonvisible Linear Legal/Statistical Boundary (TLID:618425845), thence westerly along said Nonvisible Linear Legal/Statistical Boundary to W 16th St, thence westerly along said Street to at and Sf Rlwy, thence westerly along said Railway to Nonvisible Linear Legal/Statistical Boundary (TLID:112047187), thence westerly along said Nonvisible Linear Legal/Statistical Boundary to Chicago River S Br, thence northerly along said Branch to Baltimore and Ohio RR, thence easterly along said Railroad to Nonvisible Linear Legal/Statistical Boundary (TLID:111846396), thence northerly along said Nonvisible Linear Legal/Statistical Boundary to S Wells St, thence northerly along said Street to W Harrison St, thence westerly along said Street to Chicago River S Br, thence southerly along said Branch to Nonvisible Linear Legal/Statistical Boundary (TLID:604588528), thence westerly along said Nonvisible Linear Legal/Statistical Boundary to W Polk St, thence westerly along said Street to S Canal St, thence southerly along said Street to W 14th Pl, thence westerly along said Place to S Halsted St, thence northerly along said Street to Taylor St, thence westerly along said Street to W Taylor St, thence westerly along said Street to S Carpenter St, thence northerly along said Street to W Polk St, thence westerly along said Street to Nonvisible Linear Legal/Statistical Boundary (TLID:604898769), thence northerly along said Nonvisible Linear Legal/Statistical Boundary to S Racine Ave, thence southerly along said Avenue to W Roosevelt Rd, thence westerly along said Road to S Loomis St, thence southerly along said Street to Nonvisible Linear Legal/Statistical Boundary (TLID:604589903), thence southerly along said Nonvisible Linear Legal/Statistical Boundary to S Loomis St, thence southerly along said Street to W 16th St, thence westerly along said Street to Nonvisible Linear Legal/Statistical Boundary (TLID:629481132), thence westerly along said Nonvisible Linear Legal/Statistical Boundary to S Damen Ave, thence northerly along said Avenue to Nonvisible Linear Legal/Statistical Boundary (TLID:630309686), thence westerly along said Nonvisible Linear Legal/Statistical Boundary to Baltimore and Ohio RR, thence westerly along said Railroad to W 16th St, thence westerly along said Street to S Western Ave, thence southerly along said Avenue to Nonvisible Linear Legal/Statistical Boundary (TLID:604590147), thence southerly along said Nonvisible Linear Legal/Statistical Boundary to S Western Ave, thence southerly along said Avenue to 24th P23rd St, thence westerly along said Street to Baltimore and Ohio RR, thence southerly along said Railroad to Ext, thence westerly along said Local Neighborhood Road, Rural Road, City Street to W 34th St, thence easterly along said Street to Nonvisible Linear Legal/Statistical Boundary (TLID:605593705), thence easterly along said Nonvisible Linear Legal/Statistical Boundary to W 34th St, thence easterly along said Street to S Hamilton Ave, thence northerly along said Avenue to W 32nd St, thence easterly along said Street to S Hoyne Ave, thence southerly along said Avenue to Nonvisible Linear Legal/Statistical Boundary (TLID:629481241), thence northerly along said Nonvisible Linear Legal/Statistical Boundary to I- 55, thence easterly along said Local Neighborhood Road, Rural Road, City Street to Nonvisible Linear Legal/Statistical Boundary (TLID:605510100), thence southerly along said Nonvisible Linear Legal/Statistical Boundary to S Hoyne Ave, thence southerly along said Avenue to I-55, thence easterly along said Local Neighborhood Road, Rural Road, City Street to S Damen Ave, thence southerly along said Avenue to W 33rd St, thence easterly along said Street to Alley, thence northerly along said Alley to S Archer Ave, thence

easterly along said Avenue to Alley, thence easterly along said Alley to Nonvisible Linear Legal/Statistical Boundary (TLID:635232450), thence easterly along said Nonvisible Linear Legal/Statistical Boundary to S Robinson St, thence easterly along said Street to S Archer Ave, thence easterly along said Avenue to Chicago River S Br, thence northerly along said Branch to Nonvisible Linear Legal/Statistical Boundary (TLID:630299375), thence northerly along said Nonvisible Linear Legal/Statistical Boundary to Nonvisible Linear Legal/Statistical Boundary (TLID:629481206), thence easterly along said Nonvisible Linear Legal/Statistical Boundary to Chicago River S Br, thence easterly along said Branch to the point of beginning.”

And inserting the following language in its place:

“Beginning at the intersection of the Chicago River South Branch and South Halsted Street, thence north on South Halsted Street to West Cermak Road, thence west on West Cermak Road to South Peoria Street, thence north on South Peoria Street to West 18th Street, thence east on West 18th Street to South Newberry Avenue, thence north on South Newberry Avenue to West 16th Street, thence West on West 16th Street to South Racine Avenue, thence north on SOUTH Racine Avenue to West 14th Place, thence east on West 14th Place to South Aberdeen Street (extended), thence northerly on South Aberdeen Street (extended) to West 14th Street, thence east on West 14th Street to South Morgan Street, thence north on South Morgan Street to West Taylor Street, thence West on West Taylor Street to the alley just West of South Morgan Street, thence north on the alley just West of South Morgan Street to West Cabrini Street, thence West on West Cabrini Street to South Miller Street, thence north on South Miller Street to West Polk Street, thence West on West Polk to South Carpenter Street, thence north on South Carpenter Street to the alley just north of West Polk Street, thence east on the alley just north of West Polk Street to the alley just east of South Carpenter Street, thence north on the alley just east of South Carpenter Street to West Vernon Park Place, thence east on West Vernon Park Place to South Morgan Street, thence north on South Morgan Street to West Harrison Street, thence east on West Harrison Street to the south bound lanes of the Dan Ryan Expressway, thence south on the south bound lanes of the Dan Ryan Expressway to West Roosevelt Road, thence east on West Roosevelt Road to South Canal Street, thence south on South Canal Street to West 16th Street, thence West on West 16th Street to South Jefferson Street, thence south on South Jefferson Street to West 18th Street, thence east on West 18th Street to South Canalport Avenue, thence southwest on South Canalport Avenue to the alley just west of South Jefferson Street, thence south and west on the alley just west of South Jefferson Street to South Desplaines Street, thence south on South Desplaines Street to West 21st Street, thence west on West 21st Street to South Union Avenue, thence southerly on South Union Avenue to West Cermak Road, thence east on West Cermak Road to South Canal Street, thence south on South Canal Street to South Archer Avenue, thence southwest on South Archer Avenue to South Normal Avenue, thence southerly on South Normal Avenue to the alley just north of West 24th Street, thence east on the alley just north of West 24th Street to South Canal Street, thence south on South Canal Street to West 24th Place, thence east on West 24th Place to South Wentworth Avenue, thence south on South Wentworth Avenue to the center line of the Stevenson Expressway, thence east on the Stevenson Expressway to the Metra railway, thence north on the Metra railway to West Cermak Road, thence east on West Cermak Road to South Clark Street, thence north on South Clark Street to West Roosevelt Road, thence west on West Roosevelt Road to the METRA Railway., thence

north on the METRA Railway to West Polk Street; thence west on West Polk Street to the alley just east of South Wells Street; thence north along the alley just east of South Wells Street to West Van Buren Street; thence west on West Van Buren Street to the alley just west of South Green Street, thence north on the alley just west of South Green Street to West Jackson Boulevard, thence east on West Jackson Boulevard to South Green Street, thence north on South Green Street to West Adams Street, thence west on West Adams Street to South Peoria Street, thence north on South Peoria Street to West Washington Boulevard, thence west on West Washington Boulevard to North Aberdeen Street, thence south on North Aberdeen Street to the alley just south of West Washington Boulevard, thence west on the alley just south of Washington Boulevard to North May Street, thence north on North May Street to West Washington Boulevard, thence west on West Washington Boulevard to North Racine Avenue, thence south on North Racine Avenue to the alley just north of West Madison Street, thence west on the alley just north of West Madison Street to North Elizabeth Street, thence south on North Elizabeth Street to West Madison Street, thence west on West Madison Street to South Throop Street, thence south on South Throop Street to West Monroe Street, thence east on West Monroe Street to South Racine Avenue, thence south on South Racine Avenue to West Roosevelt Road, thence west on West Roosevelt Road to South Loomis Street, thence south on South Loomis Street to West 16th Street, thence west on West 16th Street and West 16th Street (extended) to South Western Avenue, thence south on South Western Avenue to West 23rd Street, thence west on West 23rd Street to the B. & O. Railroad, thence south on the B. & O. Railroad to West 34th Street, thence east on West 34th Street to South Hamilton Avenue, thence north on South Hamilton Avenue to West 32nd Street, thence west on West 32nd Street to West Bross Avenue, thence southwest on West Bross Avenue to South Western Avenue, thence north on South Western Avenue to the Stevenson Expressway, thence east on along the Stevenson Expressway to South Damen Avenue, thence south on South Damen Avenue to West 33rd Street, thence east on West 33rd Street to the alley just northwest of South Archer Avenue, thence north-northeast-southeast on the alley just northwest of South Archer Avenue to South Archer Avenue, thence northeast on South Archer Avenue to the alley just southwest of South Robinson Street, thence northwest-northeast on the alley just southwest of South Robinson Street to South Robinson Street, thence southeast on South Robinson Street to South Archer Avenue, thence northeast on South Archer Avenue to the Chicago River South Branch, thence northerly and easterly along the Chicago River South Brach to the place of beginning.”

SECTION 35. I hereby move to correct the printed official Journal of Proceedings of the City Council of January 19, 2012 page 19823 as follows: (24th Ward)

By deleting the word “south” which appears as the third word from the left margin on the fifth line of printed text from the bottom of the page and inserting the word “southerly” in its place.

SECTION 36. I hereby move to correct the printed official Journal of Proceedings of the City Council of January 19, 2012 page 19824 as follows: (24th Ward)

By deleting the word “east” which appears as the third word from the right margin on the third line of printed text from the top of the page and inserting the word “west” in its place.

By deleting the word “east” which appears as the sixth word from the right margin on the fourth line of printed text from the top of the page and inserting the word “west” in its place.

By deleting the word “south” which appears as the second word from the left margin on the eighteenth line of printed text from the top of the page and inserting the word “southerly” in its place.

SECTION 37. I hereby move to correct the printed official Journal of Proceedings of the City Council of January 19, 2012 page 19822 as follows: (23rd Ward)

By deleting the words “Soo Line” which appear as the third and fourth words from the right margin on the eighth line of printed text from the top of the page and inserting the words “Canadian National” in their place.

By deleting the words “Soo Line” which appear as the fourth and fifth words from the left margin on the ninth line of printed text from the top of the page and inserting the words “Canadian National” in their place.

By deleting the words “South Springfield Avenue” which appear as the fifth, sixth and seventh words from the right margin of the fourteenth line of printed text from the top of the page and inserting the words “South Spaulding Avenue” in their place.

By deleting the words “Springfield Avenue” which appear as the first and second words from the left margin on the fifteenth line of printed text from the top of the page and inserting the words “Spaulding Avenue” in their place.

By deleting the words “/West 67th Street” which appears twice on the eighteenth line of printed text from the top of the page.

By deleting the words “Grand Trunk Railway” which appears twice on the nineteenth line of printed text from the top of the page and inserting the words “Canadian National Railroad” in both places.

By deleting the following words “West 65th Street; thence west on West 65th Street to South Central Park Avenue; thence south on South Central Park Avenue to” which appear on the twentieth and twenty-first lines of printed text from the top of the page.

SECTION 38. I hereby move to correct the printed official Journal of Proceedings of the City Council of January 19, 2012 page 19823 as follows: (23rd Ward)

By deleting the word “North” which appears as the first word from the right margin and the seventh word from the right margin on the twelfth line of printed text from the top of the page and inserting the word “South” in both places.

By deleting the following words “South Kolin Avenue; thence north on South Kolin Avenue to South Archer Avenue; thence east on South Archer Avenue to South Kildare Avenue; thence south on South Kildare Avenue to” which appear on the twenty-fourth through the twenty-sixth lines of printed text from the top of the page.

SECTION 39. I hereby move to correct the printed official Journal of Proceedings of the City Council of January 19, 2012 page 19821 as follows: (22nd Ward)

By deleting the number “26th” which appears on the tenth line of printed text from the bottom of the page and inserting the number “27th” in its place.

By deleting the number “26th” which appears on the ninth line of printed text from the bottom of the page and inserting the number “27th” in its place.

By deleting the number “35th” which appears twice on the eighth line of printed text from the bottom of the page and inserting the number “30th” in both places.

By deleting the word “southwest” which appears as the seventh word from the left margin on the eighth line of printed text from the bottom of the page and inserting the word “south” in its place.

By inserting the following words “South Spaulding Avenue; thence south on South Spaulding Avenue to West 31st Street; thence east on West 31st Street to South Kedzie Avenue; thence south on South Kedzie Avenue to West 35th Street; thence southwest on West 35th Street to” before the word “South” which appears as the second word from the right margin on the eighth line of printed text from the bottom of the page.

By deleting the word “centerline” from the seventh line of printed text from the bottom of the page and inserting the words “southern shore” in its place.

By inserting the words “southern Shore” before the word “Chicago” which appears as the third word from the right margin of the sixth line of printed text from the bottom of the page.

By deleting the words “and along” which appear as the fourth and fifth words from the right margin of the second line of printed text from the bottom of the page and inserting the word “to” in its place.

By inserting the following words “; thence north on the City Limit Line” after the word “line” which appears as the first word from the left margin on the first line of printed text from the bottom of the page.

SECTION 40. I hereby move to correct the printed official Journal of Proceedings of the City Council of January 19, 2012 page 19821 as follows: (22nd Ward)

By deleting the following words “and following along the city limit line” which appear on the second line of printed text from the top of the page and inserting the following words “ to the City Limit Line; thence north on the City Limit Line” after the word “Railroad” which appears as the first word from the left margin on the second line of printed text from the top of the page.

By deleting the words “and following” which appear on the fourth line of printed text from the top of the page and inserting the word “to” in its place.

By inserting the words “; thence north on the City limit line to” after the word “line” which appears as the eighth word from the right margin on the fourth line of printed text from the top of the page.

By deleting the words “South Homan Avenue” which appear as the fourth through the sixth words from the left margin of the fifth line of printed text from the top of the page and inserting the following words “South Spaulding Avenue; thence south on South Spaulding Avenue to West 24th Street; thence west on West 24th Street to South Homan Avenue;” in their place.

SECTION 41. I hereby move to correct the printed official Journal of Proceedings of the City Council of January 19, 2012 page 19821 as follows: (21st Ward)

By deleting the words “Soo Line” which appear twice on the fifth line of printed text from the top of the page and inserting the word “METRA” in its place.

By inserting the words “and West 81st Street extended” after the word Street which appears as the fourth word from the right margin on the sixth line of printed text from the top of the page.

By inserting the word “(I-57)” after the word Expressway which appears as the seventh word from the right margin on the ninth line of printed text from the top of the page.

By inserting the word “(I-57)” after the word Expressway which appears as the first word from the left margin on the tenth line of printed text from the top of the page.

By deleting the words “the western leg of the Dan Ryan Expressway (I-90/I-94)” from the tenth printed line of text from the top of the page.

By deleting the word “east” appearing as the fifth word from the right margin on the nineteenth line of printed text from the top of the page and inserting the word “west” in its place.

By deleting the words “Wood Street” from the nineteenth line of printed text from the top of the page and inserting the words “Hermitage Avenue” in its place.

By deleting the word “east” appearing as the seventh word from the left margin on the twentieth line of printed text from the top of the page and inserting the word “west” in its place.

By deleting the words “Wood Street” from the twentieth line of printed text from the top of the page and inserting the words “Hermitage Avenue” in its place.

By deleting the word “east” appearing as the seventh word from the right margin on the twenty-first line of printed text from the top of the page and inserting the word “west” in its place.

By deleting the words “Paulina Street” from the twenty-first line of printed text from the top of the page and inserting the words “Marshfield Avenue” in its place.

By deleting the word “east” appearing as the fifth word from the left margin on the twenty-second line of printed text from the top of the page and inserting the word “west” in its place.

By deleting the words “Paulina Street” from the twenty-second line of printed text from the top of the page and inserting the words “Marshfield Avenue” in its place.

SECTION 42. I hereby move to correct the printed official Journal of Proceedings of the City Council of January 19, 2012 page 19819 as follows: (20th Ward)

By deleting the words “West 55th Street and” which appear as the first through the fourth words from the right margin on the fifteenth line of printed text from the bottom of the page.

By inserting the words “(North Easement)” after the word “Boulevard” which appears as the seventh word from the left margin on the fifteenth line of printed text from the bottom of the page.

By inserting the words “(North Easement)” after the word “Street” which appears as the second word from the right margin on the fifteenth line of printed text from the bottom of the page.

By deleting the words “West 55th Street and” which appears as the first through the second words from the right margin on the twelfth line of printed text and the first and second words from the left margin on the eleventh line of printed text from the bottom of the page.

By inserting the words “(South Easement)” after the word “Boulevard” which appears as the fifth word from the left margin on the eleventh line of printed text from the bottom of the page.

By deleting the words “East 55th Street and” which appear as the third through the sixth words from the right margin on the eleventh line of printed text from the bottom of the page.

By inserting the words “(South Easement)” after the word “Boulevard” which appears as the first word from the left margin on the tenth line of printed text from the bottom of the page.

By inserting the words “(North Easement)” after the word “Boulevard” which appears as the fourth word from the right margin on the eighth line of printed text from the bottom of the page.

By inserting the words “(North Easement)” after the word “Boulevard” which appears as the third word from the left margin on the seventh line of printed text from the bottom of the page.

By deleting the word “north” which appears as the fifth word from the right margin on the seventh line of printed text from the bottom of the page.

By deleting the word “south” which appears as the fifth word from the left margin on the second line of printed text from the bottom of the page and inserting the word “southwest” in its place.

By deleting the words “a place that is due east of” which appear on the second and first lines of printed text from the bottom of the page.

By inserting the following words “; thence east on East 62nd Street to South Blackstone Avenue extended; thence south on South Blackstone Avenue extended to” after the word “Street” which appears as the sixth word from the left margin on the first line of printed text from the bottom of the page.

By deleting the following words “on the Illinois Central Railroad; thence east on a” from the first line of printed text from the bottom of the page.

SECTION 43. I hereby move to correct the printed official Journal of Proceedings of the City Council of January 19, 2012 page 19820 as follows: (20th Ward)

By deleting the following words “Nonvisible Census Block boundary between Tract 4201.00, Block 1012 and Tract 4201.00, Block 1020 to a Nonvisible feature between Tract 4201.00, Block 1022 and Tract 4201.00, Block 1021; thence south on a Nonvisible Census block line between Tract 4201.00, Block 1022 and Tract 4201.00, Block 1021 to the intersection of” from the second line through the fifth line of printed text from the top of the page.

By deleting the word “east” which appears as the second word from the right margin on the ninth line of printed text from the top of the page and inserting the word “west” in its place.

By deleting the word “north” which appears as the second word from the left margin on the eighteenth line of printed text from the top of the page and inserting the word “northwest” in its place.

By deleting the following words “/East 67th Street” which appears twice on the twenty-first line of printed text from the top of the page.

By deleting the word “north” which appears as the fourth word from the left margin on the twenty-second line of printed text from the top of the page and inserting the word “northwest” in its place.

By inserting the word “extended” after the word “Avenue” which appears as the second word from the left margin on the eighteenth line of printed text from the bottom of the page.

By inserting the following words “South Emerald Avenue extended and” before the word “South” which appears as the sixth word from the left margin on the eighteenth line of printed text from the bottom of the page.

By deleting the words “55th Street” which appear as the eighth and ninth words from the left margin on the fifteenth line of printed text from the bottom of the page.

By deleting the following words “West 55th Street/” which appears as the second, third and fourth words from the right margin on the fifteenth line of printed text from the bottom of the page.

By inserting the words “(South Easement)” after the word “Boulevard” which appears as the second word from the left margin on the fourteenth line of printed text from the bottom of the page.

By deleting the words “West 55th Street/” from the thirteenth line of printed text from the bottom of the page.

By deleting the words “West 55th Street/” from the twelfth line of printed text from the bottom of the page.

By deleting the word “east” which appears as the third word from the right margin on the twelfth line of printed text from the bottom of the page and inserting the word “west” in its place.

By deleting the word “Justine” which appears as the first word from the left margin and the fifth word from the right margin on the eleventh line of printed text from the bottom of the page and inserting the word “Laflin” in both places.

By deleting the word “east” which appears as the eighth word from the right margin on the eleventh line of printed text from the bottom of the page and inserting the word “west” in its place.

SECTION 44. I hereby move to correct the printed official Journal of Proceedings of the City Council of January 19, 2012 page 19818 as follows: (19th Ward)

By inserting the word “extended” after the word Place which appears as the sixth word from the right margin on the fourteenth line of printed text from the bottom of the page.

By inserting the word “extended” after the word Place which appears as the first word from the left margin on the thirteenth line of printed text from the bottom of the page.

By deleting the words “South Crawford” from the tenth line of printed text from the bottom of the page.

By deleting the words “Avenue/” appearing as the first word from the left margin on the ninth line of printed text from the bottom of the page.

By deleting the words “South Crawford Avenue/” from the ninth line of printed text from the bottom of the page.

SECTION 45. I hereby move to correct the printed official Journal of Proceedings of the City Council of January 19, 2012 page 19819 as follows: (19th Ward)

By deleting the words “west of South Hale Avenue” from the seventh line of printed text from the top of the page and inserting the words “east of South Longwood Drive” in its place.

By deleting the word “north” appearing as the fifth word from the right margin on the seventh line of printed text from the top of the page and inserting the word “northerly” in its place.

By deleting the words “west of South Hale Avenue” from the eighth line of printed text from the top of the page and inserting the words “east of South Longwood Drive” in its place.

By deleting the words “114th Place” which appears twice on the eighth line of printed text from the top of the page and inserting the words “115th Street” in their place.

By inserting the words “; thence northerly on South Hale Avenue” after the word Avenue which appears as the third word from the left margin on the ninth line of printed text from the top of the page.

By deleting the word “east” which appears as the sixth word from the right margin on the ninth line of printed text and inserting the word “easterly in its place.

By deleting the word “north” appearing as the fifth word from the left margin on the tenth line of printed text from the top of the page and inserting the word “northeasterly” in its place.

By deleting the words “to West 103rd Street; thence west on West 103rd Street” from the tenth and eleventh lines of printed text from the top of the page.

By deleting the word “north” appearing as the second word from the right margin on the eleventh line printed text from the top and inserting the word “northwest” in its place.

SECTION 46. I hereby move to correct the printed official Journal of Proceedings of the City Council of January 19, 2012 page 19818 as follows: (18th Ward)

By deleting the words “of place” which appear as the fifth and sixth words from the left margin on the fourth line of printed text from the top of the page.

By deleting the words “West 73rd Street extended meets” appearing on the fourth line of printed text from the top of the page.

By inserting the following words “meets the alley just south of West 74th Street” after the word “Avenue” which appears as the third word from the left margin on the fifth line of printed text from the top of the page.

By deleting the following words “thence south on South Central Park Avenue to the alley just south of West 74th Street;” appearing on the fifth and sixth lines of printed text from the top of the page.

By deleting the words “the first spur of” from the ninth line of printed text from the top of the page.

By deleting the words “the first spur of” from the tenth line of printed text from the top of the page.

By deleting the following words “a Nonvisible Linear Legal/Statistical Boundary (TLID:112050833) located between West 74th Street and” from the sixteenth and seventeenth lines of printed text from the top of the page.

By inserting the word “(extended)” after the word “Street” which appears as the third word from the right margin on the seventeenth line of printed text from the top of the page.

By deleting the following words “the Nonvisible Linear Legal/Statistical Boundary (TLID:112050833) to the Grand Trunk Railway; thence north along the Grand Trunk Railway to West 73rd Street extended; thence east on West 73rd Street extended” which appears of the eighteenth, nineteenth and twentieth lines of printed text from the top of the page and inserting the following words “West 75th Street (extended) to South Central Park Avenue (extended)’ thence north on South Central Park Avenue (extended)” in their place.

SECTION 47. I hereby move to correct the printed official Journal of Proceedings of the City Council of January 19, 2012 page 19816 as follows: (17th Ward)

By deleting the words “east of South Loomis Boulevard” which appear as the second through the fifth word from the left margin on the fourteenth line of printed text from the top of the page and inserting the words “west of South Ada Street” in their place.

By deleting the words “east of South” which appear as the first through the third words from the right margin on the fourteenth line of printed text from the top of the page and inserting the words “west of South” in their place.

By deleting the words “Loomis Boulevard” which appear as the first and second words from the left margin on the fifteenth line of printed text from the top of the page and inserting the words “Ada Street” in their place.

By deleting the words “South Union Avenue” as they appear twice on the seventh and sixth lines of printed text from the bottom of the page and inserting the words “South Emerald Avenue” in both places.

SECTION 48. I hereby move to correct the printed official Journal of Proceedings of the City Council of January 19, 2012 page 19817 as follows: (17th Ward)

By deleting the words “Soo Line” which appear as the second and third words from the right margin on the fifth line of printed text from the top of the page and inserting the word “METRA” in its place.

By deleting the word “north” which appears as the second word from the left margin on the sixth line of printed text from the top of the page and inserting the word “northeast” in its place.

By deleting the words “Soo Line” which appear as the fifth and sixth words from the left margin on the sixth line of printed text from the top of the page and inserting the word “METRA” in its place.

By deleting the words “east of South Ashland Avenue” which appear twice on the ninth and tenth lines of printed text from the top of the page and inserting the word “west of South Justine Street” in both places.

By deleting the words “west of South Ashland Avenue” which appear twice on the eleventh and twelfth lines of printed text from the top of the page and inserting the words “west of South Marshfield Avenue” in both places.

By deleting the words “Chicago Belt” which appear on the twentieth line of printed text from the top of the page and inserting the word “CSX” in its place.

By deleting the words “Chicago Belt” which appear on the twenty-first line of printed text from the top of the page and inserting the word “CSX” in its place.

By deleting the words “Grand Trunk Railway” which appear on the nineteenth line of printed text from the bottom of the page and inserting the word “Canadian National Railroad” in its place.

By deleting the words “Grand Trunk Railway” which appear on the eighteenth line of printed text from the bottom of the page and inserting the word “Canadian National Railroad” in its place.

SECTION 49. I hereby move to correct the printed official Journal of Proceedings of the City Council of January 19, 2012 page 19815 as follows: (16th Ward)

By deleting the words “South Wallace Street” which appear on the fourth line of printed text from the top of the page and inserting the words “West 60th Street” in its place.

By inserting the word “extended” after the word “Avenue” which appears as the third word from the left margin on the sixth line of printed text from the top of the page.

By inserting the words “South Emerald Avenue extended and” before the word “South” which appears as the seventh word from the right margin on the sixth line of printed text from the top of the page.

By deleting the words “West 55th Street” which appears on the ninth line of printed text from the top of the page and inserting the words “West Garfield Boulevard (South Easement)” in its place.

By deleting the words “West 55th” which appears as the first and second words on the ninth line of printed text from the top of the page and inserting the words “West Garfield” in its place.

By deleting the word “Street” which appears as the first word from the left margin on the tenth line of printed text from the top of the page and inserting the words “Boulevard (South Easement)” in its place.

By deleting the following words “South Morgan Street; thence north on South Morgan Street to the invisible census block boundary between West 55th Street and West Garfield Boulevard; thence along the invisible census block boundary between West 55th Street and West Garfield Boulevard to”

By deleting the words “West 55th Street/West Marquette” which appears on the fourteenth line of printed text from the top of the page and inserting the words “West Garfield” in their place.

By deleting the word “east” which appears as the fifth word from the right margin of the fourteenth line of printed text and inserting the word “west” in its place.

By deleting the words “West 55th Street/West Marquette” which appears on the fifteenth line of printed text from the top of the page and inserting the words “West Garfield” in their place.

By deleting the words “Baltimore and Ohio” which appear on the nineteenth line of printed text from the top of the page and inserting the words “Burlington Northern Santa Fe” in their place.

By deleting the words “Baltimore and Ohio” which appear on the twentieth line of printed text from the top of the page and inserting the words “Burlington Northern Santa Fe” in their place.

By deleting the words “West 55th Street” which appears twice on the ninth and tenth lines of printed text from the top of the page and inserting the words “West Garfield Boulevard (North Easement)” in its place.

By deleting the words “the southside of” which appear twice on the twenty-third and twenty-fourth lines of printed text from the top of the page.

By inserting the words “(South Easement)” after the word “Boulevard” which appears as the sixth word from the right margin on the twenty-third line of printed text from the top of the page.

By inserting the words “(South Easement)” after the word “Boulevard” which appears as the fifth word from the right margin on the twenty-fourth line of printed text from the top of the page.

SECTION 50. I hereby move to correct the printed official Journal of Proceedings of the City Council of January 19, 2012 page 19813 as follows: (15th Ward)

By inserting the words “(West Easement)” after the word “Avenue” which appears as the sixth word from the right margin on the twenty-first line of printed text from the bottom of the page.

By inserting the words “(West Easement)” after the word “Avenue” which appears as the first word from the left margin on the twentieth line of printed text from the bottom of the page.

By deleting the word “Avenue” which appears twice on the fifteenth line of printed text from the bottom of the page and inserting the word “Street” in both places.

By deleting the word “west” which appears as the fourth word from the right margin on the thirteenth line of printed text from the bottom of the page and inserting the word “east” in its place.

By deleting the word “Wolcott” which appears as the first word from the right margin of the thirteenth line of printed text from the bottom of the page and inserting the word “Winchester” in its place.

By deleting the word “west” which appears as the eighth word from the right margin on the twelfth line of printed text from the bottom of the page and inserting the word “east” in its place.

By deleting the word “Wolcott” which appears as the fifth word from the right margin of the twelfth line of printed text from the bottom of the page and inserting the word “Winchester” in its place.

By deleting the words “Baltimore and Ohio” which appear on the eleventh line of printed text from the bottom of the page and inserting the words “Burlington Northern Santa Fe” in their place.

By deleting the words “Baltimore and Ohio” which appear on the tenth line of printed text from the bottom of the page and inserting the words “Burlington Northern Santa Fe” in their place.

By deleting the words “55th Street” which appears twice on the eighth line of printed text from the bottom of the page and inserting the following words “Garfield Boulevard North Easement” in both places.

By deleting the words “the southside of” which appear on the seventh line of printed text from the bottom of the page.

By inserting the words “South Easement” after the word “Boulevard” which appears as the second word from the right margin on the seventh line of printed text from the bottom of the page.

By deleting the words “the southside of” which appear on the sixth line of printed text from the bottom of the page.

By inserting the words “South Easement” after the word “Boulevard” which appears as the seventh word from the right margin on the sixth line of printed text from the bottom of the page.

By deleting the word “west” which appears as the second word from the right margin on the fourth line of printed text from the bottom of the page and inserting the word “east” in its place.

By deleting the words “Marshfield Avenue” which appears twice on the third line of printed text from the bottom of the page and inserting the word “Paulina Street” in its place.

By deleting the word “west” which appears as the fifth word from the right margin on the third line of printed text from the bottom of the page and inserting the word “east” in its place.

SECTION 51. I hereby move to correct the printed official Journal of Proceedings of the City Council of January 19, 2012 page 19814 as follows: (15th Ward)

By deleting the words “Baltimore and Ohio” which appear twice on the tenth line of printed text from the top of the page and inserting the words “Burlington Northern Santa Fe” in their place.

By inserting the following words “the alley just north of West 54th Street; thence east along the alley just north of West 54th Street” before the word “the” which appears as the seventh word from the right margin of the sixteenth line of printed text from the top of the page.

By deleting the word “northwest” which appears as the fourth word from the left margin on the twenty-fifth line of printed text from the top of the page and inserting the word “northeast” in its place.

By inserting the following words “South Richmond Street; thence southeast on South Richmond Street to” before the word “West” which appears as the fourth word from the right margin on the twenty-fifth line of printed text from the top of the page.

SECTION 52. I hereby move to correct the printed official Journal of Proceedings of the City Council of January 19, 2012 page 19812 as follows: (14th Ward)

By deleting the following words “to South Central Park Avenue; thence south on South Central Park Avenue to the Grand Trunk Railway; thence south on the Grand Trunk Railway” appearing on the fifteenth, sixteenth and seventeenth lines of printed text from the bottom of the page and inserting the following words “the Norfolk Southern Railroad; thence south on the Norfolk Southern Railroad” in their place.

By deleting the words “west of South Western Avenue” which appear as the third through seventh words from the left margin on the eighth line of printed text from the bottom of the page and inserting the words “east of South Artesian Avenue” in its place.

By deleting the words “west of” South Western Avenue” which appears on the eighth line and wraps around to the seventh line of printed text from the bottom of the page and inserting the words “east of South Artesian Avenue” in their place.

SECTION 53. I hereby move to correct the printed official Journal of Proceedings of the City Council of January 19, 2012 page 19813 as follows: (14th Ward)

By inserting the words “and West 57th Street extended” after the word “Street” which appears as the first word from the left margin on the second line of printed text from the top of the page.

By deleting the words “Grand Trunk Western” which appear as the fourth through sixth words from the left margin on the second line of printed text from the top of the page and inserting the words “Canadian National” in their place.

By deleting the words “Grand Trunk Western” which appear as the first and second words from the right margin on the second and third line of printed text from the top of the page and inserting the words “Canadian National” in their place.

By deleting the following words “thence west on South Archer Avenue to West 51st Street; thence west on West 51st Street to South Kolin Avenue; thence south on South Kolin Avenue to South Archer Avenue;” which appears on the fourth through sixth lines of printed text from the top of the page.

By deleting the word “east” which appears as the eighth word from the left margin on the eleventh line of printed text from the top of the page and inserting the word “west” in its place.

By deleting the word “Cicero” which appears as the sixth word from the right margin on the eleventh line of printed text from the top of the page and inserting the word “Keating” in its place.

By deleting the word “east” which appears as the third word from the left margin on the twelfth line of printed text from the top of the page and inserting the word “west” in its place.

By deleting the word “Cicero” which appears as the fifth word from the left margin on the twelfth line of printed text from the top of the page and inserting the word “Keating” in its place.

SECTION 54. I hereby move to correct the printed official Journal of Proceedings of the City Council of January 19, 2012 page 19811 as follows: (13th Ward)

By deleting the following words “South Central Park Avenue; thence north on South Central Park Avenue to West 65th Street; thence east on West 65th Street to” from the eleventh and twelfth lines of printed text from the bottom of the page.

By deleting the following words “a Nonvisible Linear legal/Statistical Boundary (TLID:112050833) located between West 74th Street and West 75th Street;” appearing on the ninth and tenth lines of printed text from the bottom of the page and inserting the words “West 75th Street (Extended);” in their place.

By deleting the following words “a Nonvisible Linear legal/Statistical Boundary (TLID:112050833) located between West 74th Street and West 75th Street;” appearing on the eighth and seventh lines of printed text from the bottom of the page and inserting the words “West 75th Street (Extended);” in their place.

SECTION 55. I hereby move to correct the printed official Journal of Proceedings of the City Council of January 19, 2012 page 19812 as follows: (13th Ward)

By deleting the word “east” which appears as the first word from the left margin on the seventeenth line of printed text from the top of the page and inserting the word “easterly” in its place.

By deleting the words “and West 59th Street” from the seventeenth line of printed text from the top of the page.

By deleting the word “north” which appears as the seventh word from the left margin on the nineteenth line of printed text from the top of the page and inserting the word “northerly” in its place.

By deleting the words “and South Keating Avenue” from the nineteenth and twentieth lines of printed text from the top of the page.

SECTION 56. I hereby move to correct the printed official Journal of Proceedings of the City Council of January 19, 2012 page 19810 as follows: (12th Ward)

By deleting the words “census boundary” which appear on the eleventh line of printed text from the top of the page and inserting the word “line” in its place.

By deleting the words “West 26th Street” which appear as the fifth, sixth and seventh words from the left margin on the thirteenth line of printed text from the top of the page and inserting the words “West 28th Street” in their place.

By deleting the words “northeast on West 26th Street and” which appear as the first through the sixth words from the right margin on the thirteenth line of printed text from the top of the page and inserting the words “northerly on West 28th Street to South Washtenaw; thence southerly on South Washtenaw” in their place.

By inserting the word “extended” after the word “Street” which appears as the third word from the left margin on the sixteenth line of printed text from the top of the page.

By deleting the word “and” which appears as the first word from the left margin on the eighteenth line of printed text from the top of the page and inserting the word “to” in its place.

By inserting the following words “; thence southwest on West Bross Avenue” after the word “Avenue” which appears as the fourth word from the left margin on the eighteenth line of printed text from the top of the page.

By deleting the word “south” which appears as the third word from the right margin on the eighteenth line of printed text from the bottom of the page and inserting the word “southerly” in its place.

By deleting the word “southeast” which appears as the second word from the right margin on the ninth line of printed text from the bottom of the page and inserting the word “southwest” in its place.

SECTION 57. I hereby move to correct the printed official Journal of Proceedings of the City Council of January 19, 2012 page 19811 as follows: (12th Ward)

By deleting the word “north” which appears as the second word from the right margin on the seventh line of printed text from the top of the page and inserting the word “northerly” in its place.

By deleting the following words “due east from the intersection of South Sacramento Drive and West Ogden Avenue along a Nonvisible block boundary (TLID: 605268496) that bisects the park and extends to” which appear on the eighth, ninth and tenth lines of printed text from the top of the page and inserting the following words “northeast on West Ogden Avenue to West 16th Street extended to”

By deleting the following words “alley just south of West Cullerton Street; thence west along the alley along just south of West Cullerton Street to South Washtenaw;” which appear on the sixteenth, seventeenth and eighteenth lines of printed text from the top of the page and inserting the following words “CTA Line; thence west along the CTA Line to South Washtenaw Avenue;” in their place.

SECTION 58. I hereby move to correct the printed official Journal of Proceedings of the City Council of January 19, 2012 page 19808 as follows: (11th Ward)

By deleting the words “Soo Line” appearing on the thirteenth line of printed text from the bottom of the page and inserting the word “METRA” in its place.

By inserting the words “(West 39th Street) after the word “Road” which appears as the sixth word from the right margin on the seventh line of printed text from the bottom of the page.

By deleting the words “South Stewart Avenue; thence south on South Stewart Avenue to the Chicago and Western Indiana Railroad; thence south along the Chicago and Indiana Railroad to” from the fourth through the sixth lines of printed text from the bottom of the page.

By inserting the word “(Abandoned)” after the word “Railroad” which appears as the fifth word from the left margin on the second line of printed text from the bottom of the page.

By deleting the word “east” which appears as the seventh word from the left margin on the second line of printed text from the bottom of the page.

By inserting the word “(Abandoned)” after the word “Railroad” which appears as the second word from the right margin on the second line of printed text from the bottom of the page.

SECTION 59. I hereby move to correct the printed official Journal of Proceedings of the City Council of January 19, 2012 page 19807 as follows: (11th Ward)

By deleting the word “north” appearing as the seventh word from the right margin on the fifth line of printed text from the top of the page and inserting the word “northerly” in its place.

By deleting the word “north” appearing as the seventh word from the right margin on the fourteenth line of printed text from the top of the page and inserting the word “northeast” in its place.

By deleting the following words “to a Nonvisible block boundary located between West Maxwell Street and West 14th Place; thence east along the Nonvisible block boundary located between West Maxwell Street and West 14th Place to South Morgan Street;” from the fourteenth through seventeenth lines of printed text from the top of the page and inserting the following words “extended to West 14th Street; thence east on West 14th Street to South Morgan Street;” in their place.

By inserting the following words “; thence south on South Jefferson Street” after the word Street which appears as the eighth word from the right margin on the eighteenth line of printed text from the bottom of the page.

By deleting the words “west of South Jefferson Street;” from the sixteenth line of printed text from the bottom of the page and inserting the words “east of South Des Plaines Street;” in their place.

By deleting the words “west of South Jefferson Street;” from the fifteenth line of printed text from the bottom of the page and inserting the words “east of South Des Plaines Street;” in their place.

By inserting the word “extended” after the word “Street” which appears as the sixth word from the right margin on the thirteenth line of printed text from the bottom of the page.

By inserting the word “extended” after the word “Street” which appears as the first word from the left margin on the twelfth line of printed text from the bottom of the page.

By deleting the following words “a Nonvisible block boundary running along the ramp to” from the twelfth line of printed text from the bottom of the page.

By deleting the word “south” which appears as the eighth word from the right margin on the eleventh line of printed text from the bottom of the page and inserting the word “southerly” in its place.

By deleting the following words “a Nonvisible block boundary running along the ramp to” from the eleventh and tenth lines of printed text from the bottom of the page.

By deleting the word “south” which appears as the third word from the left margin on the seventh line of printed text from the bottom of the page and inserting the word “southeast” in its place.

By deleting the words “south of West 23rd Place;” which appears on the seventh line and wraps around to the sixth line of printed text from the bottom of the page and inserting the words “north of West 24th Street;” in their place.

By deleting the words “south of West 23rd Place;” which appears on the sixth line of printed text from the bottom of the page and inserting the words “north of West 24th Street;” in their place.

By deleting the words “Soo Line” which appears twice on the second line of printed text from the bottom of the page and inserting the word “METRA” in both places.

SECTION 60. I hereby move to correct the printed official Journal of Proceedings of the City Council of January 19, 2012 page 19807 as follows: (10th Ward)

By deleting the words “South Green Bay Avenue; thence south on South Green Bay Avenue to East 85th Street; thence east on East 85th Street and East 85th extended and the Elgin Joliet and Eastern Railway” appearing between the third and fifth lines of printed text from the bottom of the page.

By deleting the word “shore” appearing as the second word from the right margin on the third line of printed text from the bottom of the page and inserting the word “shoreline” in its place.

By deleting the word “south” appearing as the fourth word from the left margin on the second line of printed text from the bottom of the page and inserting the word “southerly” in its place.

By deleting the word “shore” appearing on the second line of printed text from the bottom of the page and inserting the word “shoreline” in its place.

SECTION 61 . I hereby move to correct the printed official Journal of Proceedings of the City Council of January 19, 2012 page 19808 as follows: (10th Ward)

By deleting the word “east” appearing as the second word from the left margin on the twelfth line of printed text from the top of the page and inserting the word “west” in its place.

By deleting the word “north” appearing as the second word from the right margin on the twelfth line of printed text from the top of the page and inserting the following word “northeast” in its place.

By deleting the word “east” appearing as the fourth word from the right margin on the thirteenth line of printed text from the top of the page and inserting the word “easterly” in its place.

By deleting the word “north” appearing as the fifth word from the left margin on the fourteenth line of printed text from the top of the page and inserting the following word “northerly” in its place.

SECTION 62. I hereby move to correct the printed official Journal of Proceedings of the City Council of January 19, 2012 page 19807 as follows: (9th Ward)

By deleting the word “south” appearing as the second word from the left margin on the fifteenth line of printed text from the top of the page and inserting the word “southerly” in its place.

By deleting the word “East” appearing as the fifth word from the left margin on the twenty-first line of printed text from the bottom of the page and inserting the word “West” in its place.

By deleting the word “East” appearing as the fifth word from the left margin on the twentieth line of printed text from the bottom of the page and inserting the word “West” in its place.

By deleting the words “western leg of the Dan Ryan Expressway (I-94) appearing on the eighteenth, seventeenth and sixteenth lines of printed text from the bottom of the page and inserting the words “ Bishop Ford Expressway (I-57)” in their place.

By deleting the words “South Eberhart Avenue; thence south on South Eberhart Avenue to East 88th Place; thence east on East 88th Place to” appearing on the fifteenth and fourteenth lines of printed text from the bottom of the page.

By deleting the words “East 91st Street” appearing twice on the twelfth line of printed text from the bottom of the page and inserting the words “East 92nd Street” in their place.

By deleting the word “south” appearing as the fifth word from the right margin on the tenth line of printed text from the bottom of the page and inserting the word “southwesterly” in it place.

SECTION 63. I hereby move to correct the printed official Journal of Proceedings of the City Council of January 19, 2012 page 19806 as follows: (8th Ward)

By deleting the word “east” which appears as the fifth word from the left margin on the eighth line of printed text from the top of the page and inserting the word “west” in its place.

By inserting the words “(West Easement)” after the word Avenue which appears as the second word from the right margin on the fourteenth line of printed text from the top of the page.

By inserting the words “(West Easement)” after the word Avenue which appears as the sixth word from the left margin on the fifteenth line of printed text from the top of the page.

By inserting the words “(East Easement)” after the word Avenue which appears as the second word from the right margin on the seventeenth line of printed text from the top of the page.

By inserting the words “(East Easement)” after the word Avenue which appears as the sixth word from the left margin on the eighteenth line of printed text from the top of the page.

By deleting the words “west of South Merrill” from the eighth line of printed text from the bottom of the page and inserting the words “east of South Clyde” in its place.

By deleting the words “west of South Merrill” from the seventh line of printed text from the bottom of the page and inserting the words “east of South Clyde” in its place.

SECTION 64. I hereby move to correct the printed official Journal of Proceedings of the City Council of January 19, 2012 page 19807 as follows: (8th Ward)

By deleting the numbers “91st” which appears as the second word and eighth word from the left margin on the second line of printed text from the top of the page and inserting the numbers “92nd” in their place.

By deleting the following words “East 88th Place; thence west on East 88th Place to South Eberhart Avenue; thence north on South Eberhart Avenue to East 87th Street; thence east on East 87th Street to South Langley Avenue;” which appear between the third and fifth lines of printed text from the top of the page and inserting the following words “the alley just north of East 90th Street; thence east along the alley just north of East 90th Street to South Langley Avenue;” in its place.

By deleting the word “south” which appears as the second word from the right margin on the fifth line of printed text from the top of the page and inserting the word “north” in its place.

By deleting the word “south” which appears as the ninth word from the right margin on the sixth line of printed text from the top of the page and inserting the word “north” in its place.

By deleting the word “Street” which appears as the fifth word from the right margin on the sixth line of printed text from the top of the page and inserting the word “Place” in its place.

By deleting the word “south” which appears as the third word from the left margin on the seventh line of printed text from the top of the page and inserting the word “north” in its place.

By deleting the word “Street” which appears as the seventh word from the left margin on the seventh line of printed text from the top of the page and inserting the word “Place” in its place.

By inserting the following words “East 83rd Street; thence west on East 83rd Street to South Evans Avenue; thence north on South Evans Avenue to East 80th Street; thence east on East 80th Street to South Cottage Grove Avenue; thence north on South Cottage Grove Avenue to” after the word “to” which appears as the seventh word from the left margin on the tenth line of printed text from the top of the page.

SECTION 65. I hereby move to correct the printed official Journal of Proceedings of the City Council of January 19, 2012 page 19804 as follows: (7th Ward)

By deleting the words “the Elgin Joliet and Eastern Railway and East 85th Street extended; thence west along the Elgin Joliet and Eastern Railway and East 95th Street extended to South Green Bay Avenue; thence north on South Green Bay Avenue to” appearing on the fourteenth through the seventeenth lines of printed text from the top of the page.

By deleting the word “east” appearing as the sixth word from the right margin on the fifteenth line of printed text from the bottom of the page and inserting the word “west” in its place.

By deleting the word “southeast” appearing as the first word from the left margin on the thirteenth line of printed text from the bottom of the page and inserting the word “southwest” in its place.

By deleting the word “southeast” appearing as the seventh word from the right margin on the thirteenth line of printed text from the bottom of the page and inserting the word “southeasterly” in its place.

By deleting the word “southeast” appearing as the second word from the right margin on the thirteenth line of printed text from the bottom of the page and inserting the word “southwest” in its place.

SECTION 66. I hereby move to correct the printed official Journal of Proceedings of the City Council of January 19, 2012 page 19805 as follows: (7th Ward)

By deleting the words “East 74th Street” which appear twice on the seventh line of printed text from the top of the page and inserting the words “East 84th Street” in both places.

By deleting the word “South” appearing as the sixth word from the left margin on the twelfth line of printed text from the top of the page and inserting the word “East” in its place.

By deleting the words “South Luella Avenue” appearing on the twelfth line of printed text from the top of the page and inserting the words “East 85th Street” in its place.

By deleting the word “South” appearing as the third word from the right margin on the sixteenth line of printed text from the top of the page and inserting the word “East” in its place.

By deleting the word “on” appearing as the first word from the right margin on the eighteenth line of printed text from the top of the page and inserting the words “along the alley just north of” in its place.

SECTION 67. I hereby move to correct the printed official Journal of Proceedings of the City Council of January 19, 2012 page 19803 as follows: (6th Ward)

By deleting the word “east” which appears as the fifth word from the left margin on the sixth line of printed text from the top of the page and inserting the word “northeast” in its place.

By deleting the number “80th” which appears as the seventh word from the left margin and the fourth word from the right margin on the twelfth line of printed text and inserting the number “87th” in both places.

By deleting the following words “the alley just west of South Cottage Grove Avenue; thence south along the alley just west of South Cottage Grove Avenue to the alley just south of East 87th Street; thence west along the alley just south of East 87th Street to South Langley Avenue; thence north on South Langley Avenue” and inserting the following words “South Evans Avenue; thence south on South Evans Avenue to East 83rd Street; thence east on East 83rd Street to South Cottage Grove Avenue; thence south on South Cottage Grove Avenue to East 87th Street; thence west on East 87th Street to the alley just west of South Cottage Grove Avenue; thence south along the alley just west of South Cottage Grove Avenue to the alley just north of East 87th Place; thence west along the alley north of East 87th Place to South Langley Avenue; thence south on South Langley Avenue to the alley just south of East 89th Place; thence west along the alley just south of East 89th Place to South Saint Lawrence Avenue; thence north on South Saint Lawrence Avenue” in their place.

By deleting the word “East” which appears as the fourth word from the right margin on the seventeenth line of printed text from the top of the page and inserting the word “West” in its place.

By deleting the word “East” which appears as the third word from the left margin on the eighteenth line of printed text from the top of the page and inserting the word “West” in its place.

By deleting the word “east” which appears as the third word from the right margin on the nineteenth line of printed text from the top of the page and inserting the word “west” in its place.

By deleting the words “Bishop Street” which appears as the fifth and sixth words from the right margin on the third line of printed text from the bottom of the page and inserting the words “Loomis Boulevard” in their place.

By deleting the words “Bishop Street” which appears as the sixth and seventh words from the left margin on the second line of printed text from the bottom of the page and inserting the words “Loomis Boulevard” in their place.

SECTION 68. I hereby move to correct the printed official Journal of Proceedings of the City Council of January 19, 2012 page 19804 as follows: (6th Ward)

By deleting the word “south” which appears as the second word from the right margin on the seventh line of printed text from the top of the page and inserting the word “southerly” in its place.

SECTION 69. I hereby move to correct the printed official Journal of Proceedings of the City Council of January 19, 2012 page 19801 as follows: (5th Ward)

By deleting the words “South Ridgewood Court” which appears twice on the eighth and seventh lines of printed text from the bottom of the page and inserting the words “the alley west of South Dorchester Avenue” in their place.

By deleting the word “Street” which appears as the second word from the right margin on the fourth line of printed text from the bottom of the page and inserting the word “Drive” in its place.

By deleting the word “Street” which appears as the fifth word from the left margin on the third line of printed text from the bottom of the page and inserting the word “Drive” in its place.

SECTION 70. I hereby move to correct the printed official Journal of Proceedings of the City Council of January 19, 2012 page 19802 as follows: (5th Ward)

By deleting the words “the alley just east of” from the eighth line of printed text from the top of the page.

By deleting the words “the alley just east of” from the ninth line of printed text from the top of the page and inserting the word “on” in its place.

By deleting the word “east” which appears as the seventh word from the left margin on the thirteenth line of printed text from the top of the page and inserting the word “west” in its place.

By inserting the words “(East Easement)” after the word Avenue which appears as the first word from the left margin on the fourteenth line of printed text from the top of the page.

By inserting the words “(West Easement)” after the word Avenue which appears as the seventh word from the right margin on the fifteenth line of printed text from the top of the page.

By deleting the following words “; thence north from the intersection of East 63rd Street and South Blackstone Avenue on a Nonvisible Census block line between Tract 4201.00, Block 1022 and Tract 4201.00, thence west on a Nonvisible feature between Tract 4201.00, Block 1022 and Tract 4201.00, Block 1021 to a Nonvisible Census Block boundary between Tract 4201.00, Block 1021 and Trace 4201.00, Block 1020” and inserting the following words “ extended from

the south; thence north on South Blackstone Avenue extended to the Property Line south of East 62nd Street; thence west on said Property Line South of East 62nd Street” in its place.

SECTION 71. I hereby move to correct the printed official Journal of Proceedings of the City Council of January 19, 2012 page 19800 as follows: (4th para.)

By inserting the following words “and East Balbo Drive extended” after the word “Avenue” which appears as the third word from the left margin on the tenth line of printed text from the top of the page.

By deleting the word “Street” which appears as the sixth word from the left margin on the twelfth line of printed text from the top of the page and inserting the words “Drive extended” in its place.

By deleting the word “east” which appears as the eighth word from the right margin on the twelfth line of printed text from the top of the page and inserting the word “southwest” in its place.

By deleting the word “Street” which appears as the fourth word from the right margin on the twelfth line of printed text from the top of the page and inserting the following words “Drive extended and East 49th Drive” in its place.

By deleting the words “51st Street” which appears as the sixth and seventh words from the left margin and the second and third words from the right margin on the twenty-first line of printed text from the bottom of the page and inserting the words “Hyde Park Boulevard” in both places.

By deleting the words “East 51st Street/” which appears on the eighteenth line of printed text from the bottom of the page.

By deleting the words “East 51st Street/” which appears on the seventeenth line of printed text from the bottom of the page.

By inserting the word “South” before the word “Elsworth” which appears as the fifth word from the right margin on the fourteenth line of printed text from the bottom of the page.

By inserting the word “South” before the word “Elsworth” which appears as the first word from the left margin on the thirteenth line of printed text from the bottom of the page.

By deleting the words “55th Street” which appear as the fifth and sixth words from the left margin and as the fifth and sixth words from the right margin on the thirteenth line of printed text from the bottom of the page and inserting the words “Garfield Drive (North Easement)” in both places.

By inserting the words “Dr. Martin Luther” before the word “King” which appears as the second word from the right margin on the thirteenth line of printed text from the bottom of the page.

SECTION 72. I hereby move to correct the printed official Journal of Proceedings of the City Council of January 19, 2012 page 19801 as follows: (4th Ward)

By deleting the word “east” which appears as the sixth word from the right margin on the sixth line of printed text from the top of the page and inserting the word “west” in its place.

By deleting the word “north” which appears as the fifth word from the left margin on the seventeenth line of printed text from the top of the page and inserting the word “northerly” in its place.

By deleting the word “and” which appears as the fifth word from the right margin on the nineteenth line of printed text from the top of the page and inserting the word “to” in its place.

By inserting the following words “; thence north on South Columbus Drive to” after the word “Drive” which appears as the second word from the right margin on the nineteenth line of printed text from the top of the page.

By deleting the following words “to the Baltimore and Ohio Railroad; thence north along the Baltimore and Ohio Railroad to West Polk Street; thence east on West Polk Street” which appears on the twentieth, twenty-first and twenty-second lines of printed text from the top of the page and inserting the words and West Roosevelt Road” in their place.

By deleting the following words “West Harrison Street; thence east on West Harrison Street to South LaSalle Street; thence north on South LaSalle Street” which appear on the twenty-third, twenty-fourth and twenty-fifth lines of printed text from the top of the page and inserting the following words “West Polk Street; thence west on West Polk Street to the alley just east of South Wells Street; thence north along the alley just east of South Wells Street” in their place.

By inserting the following words “and East Jackson Boulevard” after the word “Boulevard” which appears as the third word from the left margin on the twenty-seventh line of printed text from the top of the page.

SECTION 73. I hereby move to correct the printed official Journal of Proceedings of the City Council of January 19, 2012 page 19798 as follows: (3rd Ward)

By deleting the word “south” appearing as the first word from the left margin on the second line of printed text from the bottom of the page and inserting the word “southerly” in its place.

SECTION 74. I hereby move to correct the printed official Journal of Proceedings of the City Council of January 19, 2012 page 19799 as follows: (3rd Ward)

By deleting the words “East 39th Street” which appears twice on the fifteenth and sixteenth lines of printed text from the top of the page and inserting the words “East Pershing Road” in its place.

By inserting the word “Avenue” after the word Lawrence which appears as the sixth word from the left margin on the twenty-second line of printed text from the top of the page.

By deleting the punctuation mark of “;” after the word Street which appears as the fifth word from the left margin on the twenty-third line of printed text from the top of the page.

By inserting the words “(South Easement)” after the word Boulevard which appears twice on the sixteen line of printed text from the bottom of the page.

By deleting the words “alley just south of West 49th Street” from the ninth line of printed text from the bottom of the page and inserting the words “Indiana Harbor Belt Railroad” in its place.

By deleting the words “alley just south of West 49th Street” from the eighth line of printed text from the bottom of the page and inserting the words “Indiana Harbor Belt Railroad” in its place.

SECTION 75. I hereby move to correct the printed official Journal of Proceedings of the City Council of January 19, 2012 page 19796 as follows: (2nd Ward)

By deleting the word “south” which appears as the fifth word from the right margin on the twelfth line of printed text from the bottom of the page.

SECTION 76. I hereby move to correct the printed official Journal of Proceedings of the City Council of January 19, 2012 page 19797 as follows: (2nd Ward)

By inserting the following words “and West Wendell Street extended” after the word “Street” which appears as the fifth word from the left margin on the seventh line of printed text from the top of the page.

By inserting the following words “West Goethe Street; thence east on West Goethe Street to North Wells Street; thence north on North Wells Street to West Evergreen Avenue; thence west on West Evergreen Avenue to the centerline of the Conrail Railroad; thence north along the centerline of the Conrail Railroad to” after the word “to” which appears as the second word from the left margin on the eleventh line of printed text from the top of the page.

By inserting the words “and southwest” after the word “south” which appears as the second word from the left margin on the eighteenth line of printed text from the top of the page.

By deleting the following words “North Ogden Avenue; thence southwest on North Ogden Avenue to West Weed Street; thence west on West Weed Street” from the twenty-second and twenty-third lines of printed text from the top of the page.

By inserting the following words “the Conrail Railroad; thence west on the Conrail Railroad to” before the word “West” which appears as the third word from the left margin on the twenty-second line of printed text from the bottom of the page.

By inserting the word “extended” after the word “Street” which appears as the fifth word from the left margin on the twenty-second line of printed text from the bottom of the page.

By deleting the word “west” which appears as the seventh word from the left margin on the twenty-second line of printed text from the bottom of the page and inserting the word “southwest” in its place.

By deleting the word “north” which appears as the seventh word from the right margin on the twenty-first line of printed text from the bottom of the page and inserting the word “northwest” in its place.

By deleting the following words “Throop Street; thence south on North Throop Street to West Le Moyne Street; thence west on West Le Moyne Street to North Elston Avenue; thence south on North Elston Avenue to West Division Street;” which appears on the seventeenth through the fifteenth lines of printed text from the bottom of the page and inserting the following words “Noble Street; thence south on North Noble Street to the centerline of the Kennedy Expressway (I-90/I-94); thence south along the centerline of the Kennedy Expressway (I-90/I-94) to West Division Street;” in their place.

By deleting the word “Walton” which appears twice on the thirteenth line of printed text from the bottom of the page and inserting the word “Chestnut” in both places.

By deleting the word “Glenview” which appears twice on the twelfth line of printed text from the bottom of the page and inserting the word “Greenview” in both places.

By deleting the word “north” which appears as the third word from the left margin on the second line of printed text from the bottom of the page and inserting the word “northwest” in its place.

SECTION 77. I hereby move to correct the printed official Journal of Proceedings of the City Council of January 19, 2012 page 19798 as follows: (2nd Ward)

By inserting the words “south and: after the word “thence” which appears as the fourth word from the left margin on the second line of printed text from the top of the page.

By inserting the words “and north” after the word “northwest” which appears as the fifth word from the left margin on the second line of printed text from the top of the page.

By inserting the words “the alley just south of” after the word “to” which appears as the fifth word from the right margin on the fifth line of printed text from the top of the page.

By deleting the word “on” which appears as the second word from the left margin on the sixth line of printed text from the top of the page and inserting the words “along the alley just south of” in its place.

By deleting the word “North” which appears as the first word and the seventh word from the left margin on the fifteenth line of printed text from the top of the page and inserting the word “West” in both places.

By deleting the word “north” which appears as the second word from the left margin on the sixteenth line of printed text from the top of the page and inserting the word “northwest” in its place.

By deleting the following words “a Nonvisible block boundary line just east” which appear on the eighteenth and nineteenth lines of printed text from the top of the page and inserting the words “the On Ramp” in their place.

By deleting the following words “north along a Nonvisible block boundary line just east” which appear on the nineteenth and twentieth lines of printed text from the top of the page and inserting the words “northwest along the On Ramp” in their place.

By inserting the word “extended” after the word “Avenue” which appears as the second word from the left margin of the twenty-first line of printed text from the top of the page.

By deleting the word “east on” which appears as the fourth word from the left margin on the twenty-first line of printed text from the top of the page and inserting the following words “northeast on West Wabansia Avenue extended and” in its place.

By deleting the word “north” which appears as the second word from the left margin on the twenty-second line from the bottom of the page and inserting the word “northwest” in its place.

By deleting the word “Glenview” which appears as the second word from the left margin on the twentieth line of printed text from the bottom of the page and inserting the word “Greenview” in its place.

By deleting the word “Avenue” which appears as the seventh and first words from the right margin on the eighteenth line of printed text from the bottom of the page and inserting the word “Street: in both places.

By deleting the word “south” which appears as the third word from the right margin on the twelfth line of printed text from the bottom of the page and inserting the word “southwest” in its place.

SECTION 78. I hereby move to correct the printed official Journal of Proceedings of the City Council of January 19, 2012 page 19794 as follows: (1st Ward)

By inserting the words “south and” after the word “thence which appears as the first word from the left margin on the eighth line of printed text from the bottom of the page.

By deleting the word “south” from the fifth line of printed text from the bottom of the page and inserting the word “southeast” in its place.

SECTION 79. I hereby move to correct the printed official Journal of Proceedings of the City Council of January 19, 2012 page 19795 as follows: (1st Ward)

By deleting the word “Walton” which appears as the second word from the right margin on the seventh line of printed text from the top of the page and inserting the word “Chestnut” in its place.

By deleting the word “Walton” which appears as the fifth word from the left margin on the eighth line of printed text from the top of the page and inserting the word “Chestnut” in its place.

By deleting the word “Avenue” which appears as the seventh word from the left margin on the fifteenth line of printed text from the top of the page and inserting the word “Street” in its place.

By inserting the word “Street” after the word “Paulina” which appears as the third word from the right margin on the fifteenth line of printed text from the top of the page.

By inserting the words “along the alley just south of” before the word “West” which appears as the first word from the left margin on the nineteenth line of printed text from the top of the page.

By deleting the word “on” which appears as the sixth word from the left margin on the nineteenth line of printed text from the top of the page and inserting the words “along the alley just south of” in its place.

By inserting the following words “North Oakley Boulevard; thence south on North Oakley Boulevard to West Erie Street; thence west on West Erie Street to” after the word “to” which appears as the fifth word from the right margin on the nineteenth line of printed text from the top of the page.

By deleting the word “east” which appears as the seventh word from the left margin on the twenty-third line of printed text from the top of the page and inserting the word “west” in its place.

By deleting the word “east” which appears as the third word from the left margin on the twenty-third line of printed text from the top of the page and inserting the word “west” in its place.

By inserting the following words “West Lemoyne Street; thence east on West Lemoyne Street to North Washtenaw Avenue; thence north on North Washtenaw Avenue to” after the word “to” which appears as the seventh word from the left margin on the twenty-first line of printed text from the bottom of the page.

By inserting the words “(East Easement)” after the word “Boulevard” which appears as the sixth word from the left margin and the first word from the right margin on the twentieth line of printed text from the bottom of the page.

By deleting the words “and the Soo Line Railroad” from the nineteenth and eighteenth lines of printed text from the bottom of the page.

By deleting the word “and” which appears as the third word from the left margin on the twelfth line of printed text from the bottom of the page and inserting the word “to” in its place.

By inserting the following words “; thence north on North Sacramento Avenue” after the word “Avenue” which appears as the seventh word from the right margin on the twelfth line of printed text from the bottom of the page.

By inserting the words “and southeast” after the word “south” which appears as the second word from the left margin on the tenth line of printed text from the bottom of the page.

SECTION 80. I hereby move to correct the printed official Journal of Proceedings of the City Council of January 19, 2012 page 19796 as follows: (1st Ward)

By deleting the word “east” which appears as the sixth word from the left margin on the fourth line of printed text from the top of the page and inserting the word “west” in its place.

By deleting the word “Campbell” which appears on the fourth line of printed text from the top of the page and inserting the word “Artesian” in its place.

By deleting the word “east” which appears as the first word from the left margin on the fifth line of printed text from the top of the page and inserting the word “west” in its place.

By deleting the word “Campbell” which appears on the fifth line of printed text from the top of the page and inserting the word “Artesian” in its place.

By deleting the word “west” which appears as the fourth word from the right margin on the fifth line of printed text from the top of the page and inserting the word “east” in its place.

By deleting the words “the alley just east of” from the sixth line of printed text from the top of the page.

By deleting the words “north and northwest along the alley just east of” appearing on the sixth and seventh lines of printed text from the top of the page and inserting the word “on” in its place.

By inserting the word "Avenue" after the word Artesian which appears as the seventh word from the left margin on the seventh line of printed text from the top of the page.

By deleting the word "east" which appears as the third word from the right margin on the seventh line of printed text and inserting the words "northeast and north" in its place.

By inserting the words "northwest and" after the word "thence" which appears as the fourth word from the left margin on the ninth line of printed text from the top of the page.

By deleting the word "south" which appears as the second word from the left margin on the tenth line of printed text from the top of the page and inserting the word "southeast" in its place.

By inserting the word "extended" after the word "Street" which appears as the sixth word from the right margin on the twelfth line of printed text from the top of the page.

By deleting the word "south" which appears as the fourth word from the right margin on the twelfth line of printed text from the top of the page and inserting the word "southwest" in its place.


By inserting the following words "extended and North Leavitt Street and North Leavitt Street extended" after the word "Street" which appears as the first word from the left margin on the thirteenth line of printed text from the top of the page.

By deleting the word "south" which appears as the fourth word from the right margin on the thirteenth line of printed text from the top of the page and inserting the word "southwest" in its place.

By inserting the following words "the alley just east of North Western Avenue; thence south along the alley just east of North Western Avenue to West Fullerton; thence west on West Fullerton Avenue to" after the word "to" which appears as the sixth word from the left margin on the sixteenth line of printed text from the top of the page.

By deleting the words "West Division Street; thence west on West Division Street" and inserting the following words "the alley just south of West Division Street; thence west along the alley just south of West Division Street" in its place.

SECTION 81. This ordinance shall take effect upon its passage.



The Honorable Richard F. Mell
Alderman, 33rd Ward