



City of Chicago



O2013-4086

Office of the City Clerk

Document Tracking Sheet

Meeting Date:	5/8/2013
Sponsor(s):	Reilly, Brendan (42)
Type:	Ordinance
Title:	Grant(s) of privilege in public way for Rehabilitation Institute of Chicago - caissons
Committee(s) Assignment:	Committee on Transportation and Public Way

ORDINANCE
REHABILITATION INSTITUTE OF CHICAGO
Acct. No. 6323 - 5
Permit No. 1106179

Be It Ordained by the City Council of the City of Chicago:

SECTION 1. Permission and authority are hereby given and granted to REHABILITATION INSTITUTE OF CHICAGO, upon the terms and subject to the conditions of this ordinance to construct, install, maintain and use fourteen (14) Caisson(s) under the public right-of-way adjacent to its premises known as 630 N. Mcclurg Ct..

Said Caisson(s) at 300-400 E. Erie Street measure(s):

One (1) at eight point one seven (8.17) feet in length, and one point one seven (1.17) foot in width for a total of nine point five six (9.56) square feet.

One (1) at nine point seven five (9.75) feet in length, and one point six seven (1.67) foot in width for a total of sixteen point two eight (16.28) square feet.

One (1) at seven point nine two (7.92) feet in length, and one point one seven (1.17) foot in width for a total of nine point two seven (9.27) square feet.

One (1) at seven point nine two (7.92) feet in length, and one point one seven (1.17) foot in width for a total of nine point two seven (9.27) square feet.

One (1) at seven point nine two (7.92) feet in length, and one point one seven (1.17) foot in width for a total of nine point two seven (9.27) square feet.

One (1) at seven point nine two (7.92) feet in length, and one point one seven (1.17) foot in width for a total of nine point two seven (9.27) square feet.

One (1) at seven point nine two (7.92) feet in length, and one point one seven (1.17) foot in width for a total of nine point two seven (9.27) square feet.

One (1) at eight point seven five (8.75) feet in length, and one point four two (1.42) foot in width for a total of twelve point four three (12.43) square feet.

One (1) at five point six seven (5.67) feet in length, and point six seven (.67) feet in width for a total of three point eight (3.8) square feet.

One (1) at eight point five eight (8.58) feet in length, and two point four two (2.42) feet in width for a total of twenty point seven six (20.76) square feet.

One (1) at eight point five eight (8.58) feet in length, and two point four two (2.42) feet in width for a total of twenty point seven six (20.76) square feet.

One (1) at nine point seven five (9.75) feet in length, and two point nine two (2.92) feet in width for a total of twenty-eight point four seven (28.47) square feet.

One (1) at eight point five (8.5) feet in length, and two point four two (2.42) feet in width for a total of twenty point five seven (20.57) square feet.

One (1) at nine point six seven (9.67) feet in length, and two point nine two (2.92) feet in width for a total of twenty-eight point two four (28.24) square feet.

The location of said privilege shall be as shown on prints kept on file with the Department of Business Affairs and Consumer Protection and the Office of the City Clerk.

Said privilege shall be constructed in accordance with plans and specifications approved by the Department of Planning and Development and Department of Transportation (Office of Underground Coordination).

This grant of privilege in the public way shall be subject to the provisions of Section 10-28-015 and all other required provisions of the Municipal Code of Chicago.


The grantee shall pay to the City of Chicago as compensation for the privilege #1106179 herein granted the sum of four hundred (\$400.00) per annum in advance.

A 25% penalty will be added for payments received after due date.

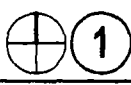
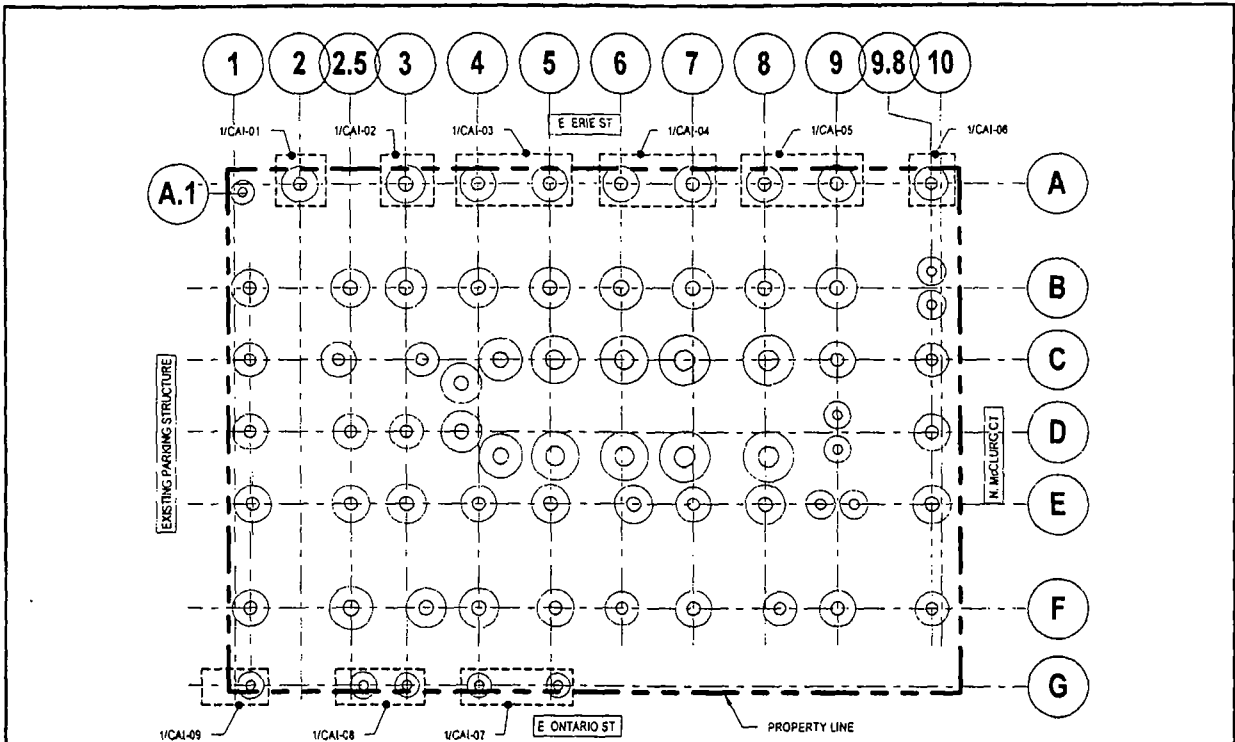
The permit holder agrees to hold the City of Chicago harmless for any damage, relocation or replacement costs associated with damage, relocation or removal of private property caused by the City performing work in the public way.

Authority herein given and granted for a period of five (5) years from and after Date of Passage.

Alderman _____

A handwritten signature in black ink, appearing to read 'B. Reilly', written over a horizontal line.

Brendan Reilly 42nd Ward



CAISSON KEY PLAN

1" = 50'-0"

PLOTTED ON 4/24/13 12:30:04 PM
 © THORNTON TOMASETTI, INC. 7010 C:\corporate\c-rev\11136-RS13\plan_Coronal.rvt

Thornton Tomasetti
 Thornton Tomasetti, Inc.
 330 N. Wabash Avenue, Suite 1800
 Chicago, IL 60611-7622
 T 312 596 2000 F 312 596 2001

CAISSON KEY PLAN

New Research Project
 630 N. McClurg Court
 Chicago, IL 60611

PROJECT NO C11136.00 SCALE AS SHOWN
 DWN BY - CHK BY - DATE 4/24/13

REV	ISSUE	DATE

SHEET NUMBER
CAI-00