



City of Chicago



O2016-4280

Office of the City Clerk

Document Tracking Sheet

Meeting Date:	5/18/2016
Sponsor(s):	Reboyas (30)
Type:	Ordinance
Title:	Grant(s) of privilege in public way for Digital Green Signs, Inc.
Committee(s) Assignment:	Committee on Transportation and Public Way

ORDINANCE
DIGITAL GREEN SIGNS, INC.
Acct. No. 376387 - 7
Permit No. 1122835

Be It Ordained by the City Council of the City of Chicago:

SECTION 1. Permission and authority are hereby given and granted to DIGITAL GREEN SIGNS, INC., upon the terms and subject to the conditions of this ordinance to maintain and use one (1) sign(s) projecting over the public right-of-way attached to its premises known as 3200 N. Pulaski Rd..

Said sign structure(s) measures as follows; along N. Pulaski Road:
One (1) at nine point five (9.5) feet in length, nine point five (9.5) feet in height and twenty-two point five (22.5) feet above grade level.

The location of said privilege shall be as shown on prints kept on file with the Department of Business Affairs and Consumer Protection and the Office of the City Clerk.

Said privilege shall be constructed in accordance with plans and specifications approved by the Department of Transportation (Division of Project Development) and Zoning Department - Signs.

This grant of privilege in the public way shall be subject to the provisions of Section 10-28-015 and all other required provisions of the Municipal Code of Chicago.


The grantee shall pay to the City of Chicago as compensation for the privilege #1122835 herein granted the sum of three hundred (\$300.00) per annum in advance.

A 25% penalty will be added for payments received after due date.

The permit holder agrees to hold the City of Chicago harmless for any damage, relocation or replacement costs associated with damage, relocation or removal of private property caused by the City performing work in the public way.

Authority herein given and granted for a period of five (5) years from and after Date of Passage.

Alderman _____



Ariel Reboyras 30th Ward



PLAT OF SURVEY

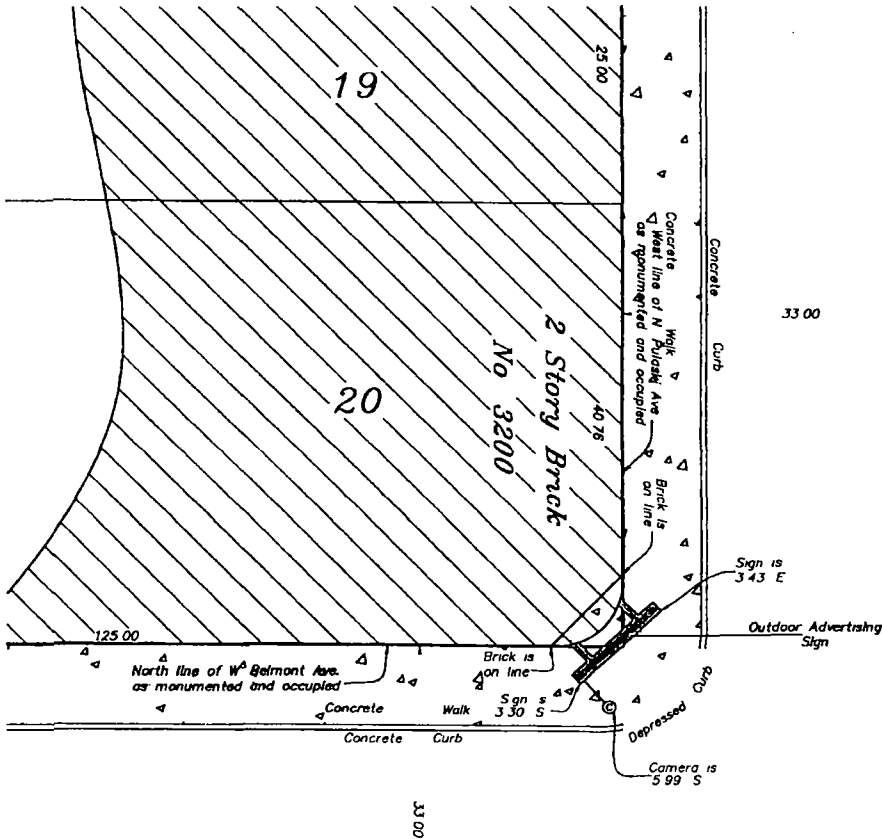
by
SURVEY SYSTEMS OF AMERICA INC

Professional Design Firm - License No 184-002797
PROFESSIONAL LAND SURVEYORS

P.O. Box 6174
Elgin Illinois 60121-6174
Phone (847) 428-5775



Part of Lots 17 18 19 and 20 in PRASSA'S SQUARE being a subdivision of the South 10 Acres of Lot 11 in Cook County Clerk's Division of that part of the Southeast Quarter of Section 22 township 40 North Range 13 East of the Third Principal Meridian lying south of Milwaukee Avenue in Cook County Illinois



N. PULASKI RD.

W. BELMONT AVE.

Note

The purpose of this Plat of Survey is to show the relationship of the Outdoor Advertising Sign to the adjacent right of way lines of N Pulaski Road and W Belmont Avenue

Scale 1 inch equals 10 feet
Dist. as marked in feet and decimals thereof
if less than 1/2 inch thereon it is to be figured on an inch
the concrete foot thereon.

Client **Digital Green Signs, LLC**
Surveyed by DC Drawn by JAE Checked by RGS
Field Work Complete 05/18/2015

Building setback lines and easements, if any shown hereon are as
set on the recorded subdivision of 1. Consult local authorities
for building setback lines established by local ordinances.
Please check legal description against Deed also compare plat
with site to find and report ANY DISCREPANCIES IMMEDIATELY

ORDER NO. 151-2282 20 SP




State of Illinois }
County of Kane }

This professional service conforms to the current Illinois
minimum standards for a boundary survey

Elgin Illinois Dated this 20th day of May AD 2015

by 
Robert G Sowka I.P.L.S. No 2464

Expires 11/30/2016
PLAT ONLY VALID WITH EMBOSSED
SEAL AND ORIGINAL SIGNATURE





Department of Business Affairs and Consumer Protection

Small Business Center - Public Way Use Unit
City Hall - 121 N. LaSalle Street, Room 800 • Chicago, IL 60602
312-74-GOBIZ / 312-744-6249 • (312) 744-1944 (TTY)
<http://www.cityofchicago.org/bacp>

05/18/2016

Alderman Ariel Reboyras
Ward # 30
City of Chicago
City Hall, Room 300
121 North LaSalle Street
Chicago, Illinois 60602

Re: An ordinance to use and maintain a portion of the public right-of-way for **one (1) sign(s)** for **DIGITAL GREEN SIGNS, INC.**, adjacent to the premises known as **3200 N. Pulaski Rd.**.

Dear Alderman **Ariel Reboyras**:

The applicant referenced above has requested the use of the public right-of-way for a **sign(s)**. An ordinance has been prepared by the Department of Business Affairs and Consumer Protection – Small Business Center - Public Way Use Unit for presentation to the City Council. Because this request was made for properties located in your ward, as approved by you as per the attached, I respectfully request that you introduce the attached ordinance at the next City Council meeting.

If you have any questions regarding this ordinance, please contact Anthony Bertuca at (312) 744-5506.

Department of Business Affairs and Consumer Protection

