



Office of the City Clerk



O2012-7432

Office of the City Clerk

City Council Document Tracking Sheet

Meeting Date: 10/31/2012

Sponsor(s): Reilly, Brendan (42)

Type: Ordinance

Title: Grant(s) of privilege in public way for Loyola University
Chicago

Committee(s) Assignment: Committee on Transportation and Public Way

ORDINANCE
LOYOLA UNIVERSITY OF CHICAGO
Acct. No. 33471 - 3
Permit No. 1103339

Be It Ordained by the City Council of the City of Chicago:

SECTION 1. Permission and authority are hereby given and granted to LOYOLA UNIVERSITY OF CHICAGO, upon the terms and subject to the conditions of this ordinance to maintain and use, as now constructed, eleven (11) Caisson(s) under the public right-of-way adjacent to its premises known as 25 E. Pearson St..

Said Caisson(s) at E. Pearson/below grade measure(s):

Two (2) at three (3) feet in length, and eighty (80) feet in width for a total of four hundred eighty (480) square feet.

Said Caisson(s) at N. Wabash/below grade measure(s):

Eight (8) at three (3) feet in length, and eighty (80) feet in width for a total of one thousand nine hundred twenty (1920) square feet.

Said Caisson(s) at E. Chicago/below grade measure(s):

One (1) at four (4) feet in length, and eighty (80) feet in width for a total of three hundred twenty (320) square feet.

The location of said privilege shall be as shown on prints kept on file with the Department of Business Affairs and Consumer Protection and the Office of the City Clerk.

Said privilege shall be constructed in accordance with plans and specifications approved by the Department of Planning and Development and Department of Transportation (Office of Underground Coordination).

This grant of privilege in the public way shall be subject to the provisions of Section 10-28-015 and all other required provisions of the Municipal Code of Chicago.


The grantee shall pay to the City of Chicago as compensation for the privilege #1103339 herein granted the sum of four hundred (\$400.00) per annum in advance.

A 25% penalty will be added for payments received after due date.

The permit holder agrees to hold the City of Chicago harmless for any damage, relocation or replacement costs associated with damage, relocation or removal of private property caused by the City performing work in the public way.

Authority herein given and granted for a period of five (5) years from and after 10/14/2012.

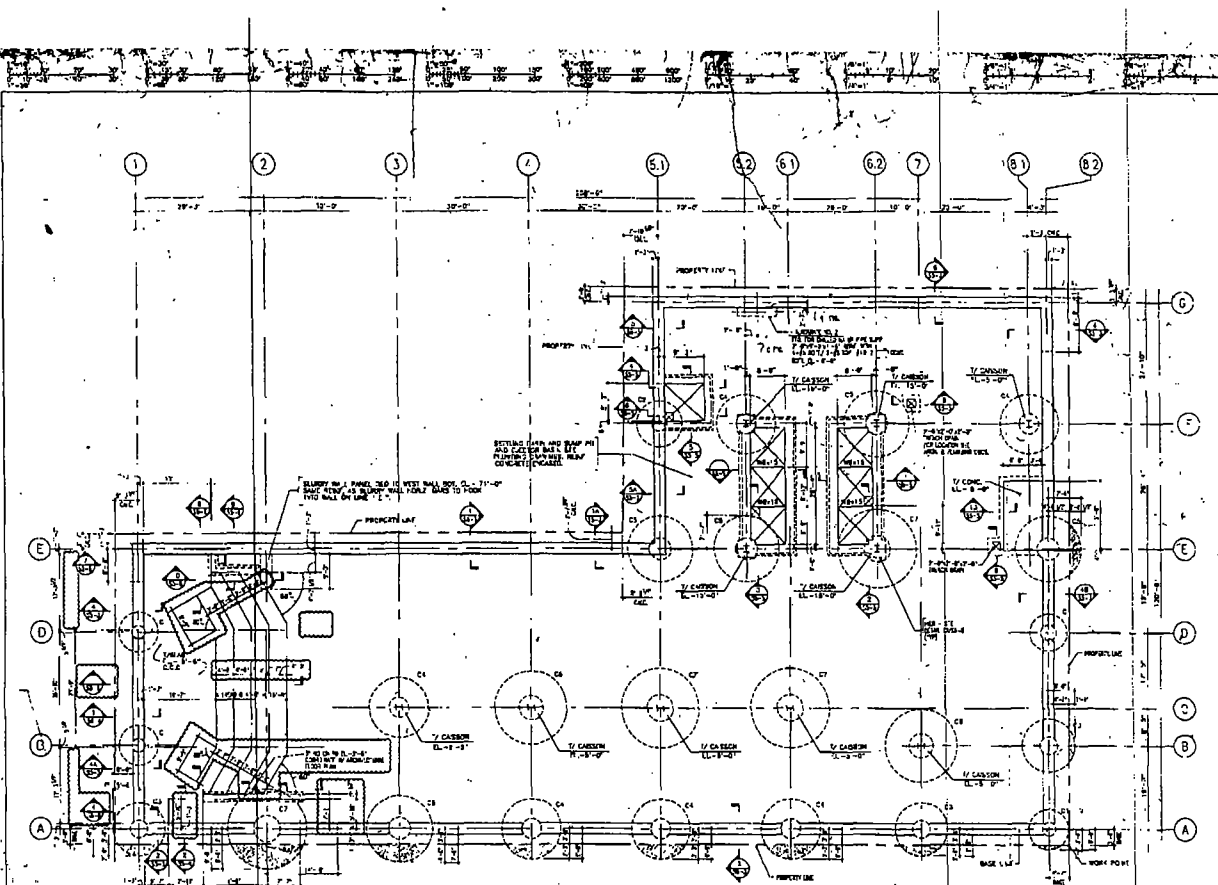
Alderman _____



Brendan Reilly 42nd Ward

E. CHICAGO

E. PEARSON



LOWER LEVEL - FOUNDATION PLAN
 SCALE: 1/8" = 1'-0"

TOP OF CONCRETE SLAB AT ELEVATION = 0'-0"
 ALL DIMENSIONS IN FEET UNLESS OTHERWISE NOTED
 REFER TO SHEET 51 FOR COLUMN DETAILS
 REFER TO SHEET 52 FOR BEAM DETAILS
 TOP OF CASERS AT SLAB ELEVATION = 0'-0" OF THE SLAB
 REFER TO SHEET 51 FOR CASER DETAILS
 REFER TO SHEET 52 FOR BEAM DETAILS
 REFER TO SHEET 53 FOR INTERIOR STAIR TRACKS BY THE CONTRACTOR
 ALL DIMENSIONS SHOWN FOR PURPOSES OF THE CONTRACTOR'S ESTIMATE AND NOT TO BE LIMITED


N. WABASH

NO. FOUNDATION OF CASERS = 77 TO FT
 OVER PROPERTY LINE
 @ EAST PLUMBING ST
 NO. FOUNDATION OF CASERS = 12 50 FT
 @ NORTH PLUMBING ST
 NO. FOUNDATION OF CASERS = 30 FT
 @ EAST CHICAGO ST
 TOTAL NO. FOUNDATION OF CASERS = 117 TO FT

NO.	DATE	DESCRIPTION
1	5/12/21	ISSUED & COUNCILLED BY
2	5/12/21	
3	5/12/21	
4	5/12/21	
5	5/12/21	

Holsberg and Root
 Structural Engineers
 333 North Dearborn Street
 Chicago, Illinois 60610
 Telephone: 312-775-1000
 Fax: 312-775-1110

Contract No. 1324
 Date: JUNE 1, 1921
 Project: S.S.A.
 Drawing: F.F.S.
 Title: N. WABASH
 Scale: 1/8" = 1'-0"



LOWER LEVEL - FOUNDATION PLAN
 SHEET 52 OF 54