



City of Chicago



O2016-8414

Office of the City Clerk

Document Tracking Sheet

Meeting Date:	11/16/2016
Sponsor(s):	Emanuel (Mayor)
Type:	Ordinance
Title:	Scope of services, budget and management agreement for Special Service Area No. 71
Committee(s) Assignment:	Committee on Finance

ORDINANCE

WHEREAS, special service areas may be established pursuant to Article VII, Sections 6(l) and 7(6) of the Constitution of the State of Illinois, and pursuant to the provisions of the Special Service Area Tax Law, 35 ILCS 200/27-5 et seq., as amended from time to time (the "Act") and pursuant to the Property Tax Code, 35 ILCS 200/1-1 et seq., as amended from time to time (the "Code"); and

WHEREAS, the City Council of the City of Chicago (the "City Council") determines that it is in the best interests of the City of Chicago (the "City") to establish a special service area to be known and designated as Special Service Area Number 71 (the "Area") to provide certain special governmental services in addition to services provided generally by the City, all as further provided in this ordinance (the "Special Services"), and further determines to authorize the levy of an annual ad valorem real property tax in the Area for a period of fifteen (15) years sufficient to produce revenues required to provide those Special Services (the "Services Tax"); and

WHEREAS, the City Council desires to authorize the execution of an agreement with a service provider for the provision of the Special Services in and for the Area in fiscal year 2017; now, therefore,

Be It Ordained by the City Council of the City of Chicago:

SECTION 1. Incorporation of Preambles. The preambles of this ordinance are hereby incorporated into this text as if set out herein in full.

SECTION 2. Findings. The City Council finds and declares as follows:

(a) The Area, as established by this ordinance, consists of contiguous territory in the City;

(b) The City Council adopted an ordinance on October 5, 2016 authorizing a public hearing (the "Public Hearing") to consider the establishment of the Area and the levy of the Services Tax on the taxable property located in the Area to provide the Special Services;

(c) Notice of the Public Hearing was given by publication at least once not less than fifteen days prior to the hearing in the *Chicago Sun-Times*, a newspaper published in and of general circulation within the City, and notice of the Public Hearing was also given by depositing said notice in the United States mail addressed to the person or persons in whose name the general taxes for the last preceding year were paid on each property lying within the Area, not less than ten days prior to the time set for the Public Hearing. For any properties for which

taxes for the last preceding year were not paid, the notice was sent to the person last listed on the tax rolls prior to that year as the owner of the property;

(d) The notice complied with all of the applicable provisions of the Act;

(e) The Public Hearing was held on October 27, 2016 by the Committee on Finance of the City Council. All interested persons, including all persons owning real property located within the Area, were given an opportunity to be heard at the Public Hearing regarding any issues embodied in the notice and have had an opportunity to file with the City Clerk of the City of Chicago (the "City Clerk") written objections on such issues;

(f) The Committee on Finance of the City Council has heard and considered all of the comments, objections, protests and statements made at the Public Hearing with regard to the issues embodied in the notice and has determined to recommend to the City Council that it is in the public interest and in the interest of the City and the Area to establish the Area and to authorize the levy of the Services Tax, all as provided in this ordinance;

(g) The Public Hearing was finally adjourned on October 27, 2016;

(h) The sixty day period as described in Section 27-55 of the Act, in which an objection petition to this ordinance may be filed, commenced on October 27, 2016; and

(i) The City Council hereby finds and determines that it is in the best interests of the City that the Area be established and the Services Tax be authorized, all as set forth herein.

SECTION 3. Area Established. There is hereby established a special service area located within the City to be known and designated as City of Chicago Special Service Area Number 71. The approximate street location of said territory consists of the area on both sides of west 111th Street from south Michigan Avenue to south Wentworth Avenue; both sides of south Michigan Avenue from west 110th Street to west 116th Street; west 103rd street from south Corliss Avenue west to south Yale Avenue; and south Michigan Avenue from west 102nd Place south to west 104th Place. A legal description of the Area is attached as Exhibit 1 hereto and hereby incorporated herein. A map of the Area is attached as Exhibit 2 hereto and hereby incorporated herein. A list of Permanent Index Numbers for the properties in the Area is attached hereto as Exhibit 3 and hereby incorporated herein.

SECTION 4. Special Services Authorized. The Special Services authorized hereby include, but are not limited to: customer attraction, public way aesthetics, sustainability and public place enhancements, economic/business development, safety programs, and other activities to promote commercial and economic development. The Special Services shall be in addition to services provided to and by the City of Chicago generally.

SECTION 5. Authorization of Levy. There is hereby authorized to be levied in each year beginning in 2016 through and including 2030 the Services Tax upon the taxable property within the Area to produce revenues required to provide the Special Services, said Services Tax not to exceed an annual rate of 2.50 percent of the equalized assessed value of the taxable property within the Area. The Services Tax shall be in addition to all other taxes provided by law and shall be levied pursuant to the provisions of the Code. The levy of the Services Tax for each year shall be made by annual ordinance, commencing with this ordinance.

SECTION 6. Appropriations. Based on the recommendation of the Department of Planning and Development, there is hereby appropriated the following sum in the amount and for the purposes necessary to provide the Special Services in and for the Area indicated as follows:

SPECIAL SERVICE AREA NUMBER 71

SPECIAL SERVICE AREA BUDGET

For the fiscal year beginning January 1, 2017 and ending December 31, 2017.

	EXPENDITURES
Service Provider Agreement for the provision of Special Services	\$448,936
TOTAL BUDGET REQUEST	\$448,936
SOURCE OF FUNDING	
Tax levy not to exceed an annual rate of 2.50 percent of the equalized assessed value, of taxable property within Special Service Area Number 71	\$448,936

SECTION 7. Levy of Taxes. There is hereby levied pursuant to the provisions of Article VII, Sections 6(a) and 6(l)(2) of the Constitution of the State of Illinois and pursuant to the provisions of the Act and pursuant to the provisions of this ordinance, the sum of \$ 448,936 as the amount of the Services Tax for the tax year 2016.

SECTION 8. Commission Authorized. There is hereby established the Roseland Service Area Commission (the "Commission") which shall consist of seven (7) members. The Mayor, with the approval of the City Council, shall appoint the initial Commission members. Of

the initial Commission members, four (4) members shall be appointed to serve for three year terms, and three (3) members shall be appointed to serve for two year terms. Upon the expiration of the term of any Commission member, the Mayor, with the approval of City Council, shall appoint a successor Commission member. Other than the initial Commissioners, each Commission member shall be appointed to serve for a term of two years and until a successor is appointed. In the event of a vacancy on the Commission due to resignation, death, inability to serve, removal by the Mayor, or other reason, the Mayor, with the approval of City Council, shall appoint a successor. Each successor so appointed shall serve for the remaining term for which he/she was appointed. The Commission shall designate one member as the Chairman of the Commission, and he/she shall serve not more than two successive two year terms. The Commission may establish bylaws for its procedural operation.

The Commission shall have the powers delegated to it in Section 9 hereof. The terms and powers of the Commission members shall cease upon the termination of the time period for which the levy of the Services Tax is authorized. The members of the Commission shall serve without compensation.

SECTION 9. Powers of the Commission. The Commission is hereby granted the following powers:

(a) to recommend the rate or amount of the Services Tax and an annual budget to the City Council; and

(b) to recommend a sole service provider contract, including a scope of services and a contractor therefor, to the City Council for the provision of the Special Services.

SECTION 10. Service Provider Agreement. The Commissioner of the Department of Planning and Development (the "Commissioner"), or a designee of the Commissioner (each, an "Authorized Officer"), are each hereby authorized, subject to approval by the Corporation Counsel as to form and legality, to enter into, execute and deliver a service provider agreement (the "Service Provider Agreement") as authorized herein with Calumet Area Industrial Development Commission, an Illinois not-for-profit corporation, as the service provider (the "Service Provider"), for a one-year term in a form acceptable to such Authorized Officer, along with such other supporting documents, if any, as may be necessary to carry out and comply with the provisions of the Service Provider Agreement. The budget attached as Exhibit 5 hereto and hereby incorporated herein (the "Budget") shall also be attached to the Service Provider Agreement as an exhibit. Upon the execution of the Service Provider Agreement and the receipt of proper documentation the Authorized Officer and the City Comptroller are each hereby authorized to disburse the sums appropriated in Section 6 above to the Service Provider in consideration for the provision of the Special Services described in the Budget. The Department

of Planning and Development shall make a copy of the executed Service Provider Agreement readily available for public inspection.

SECTION 11. Protests And Objections. If a petition of objection is filed with the Office of the City Clerk signed by at least fifty-one percent (51%) of the electors residing within the boundaries of the Area and by at least fifty-one percent (51%) of the owners of record of the property included within the boundaries of the Area within sixty (60) days following the adjournment of the Public Hearing, all as provided for in Section 27-55 of the Act, as a result of such filing this ordinance shall be deemed to be null and void, the Area shall not be created, the Services Tax shall not be levied, and the Service Provider Agreement shall not be entered into or shall be deemed to be null and void and no compensation in connection therewith shall be provided to the Service Provider.

SECTION 12. Severability. If any provision of this ordinance or the application of any such provision to any person or circumstances shall be invalid, such invalidity shall not affect the provisions or application of this ordinance which can be given effect without the invalid provision or application, and to this end each provision of this ordinance is declared to be severable.

SECTION 13. Filing. The City Clerk is hereby ordered and directed to file in the Office of the County Clerk of Cook County, Illinois (the "County Clerk"), in accordance with Section 27-75 of the Act, a certified copy of this ordinance containing an accurate map of the Area and a copy of the public hearing notice attached as Exhibit 4. The City Clerk is hereby further ordered and directed to file in the Office of the Recorder of Deeds of Cook County, in accordance with Section 27-40 of the Act a certified copy of this ordinance containing a description of the Area within 60 days of the effective date of this ordinance. In addition, the City Clerk is hereby further ordered and directed to file in the Office of the County Clerk, in accordance with Section 27-75 of the Act, a certified copy of this ordinance on or prior to December 27, 2016, and the County Clerk shall thereafter extend for collection together with all other taxes to be levied by the City, the Services Tax herein provided for, said Services Tax to be extended for collection by the County Clerk for the tax year 2016 against all the taxable property within the Area, the amount of the Services Tax herein levied to be in addition to and in excess of all other taxes to be levied and extended against all taxable property within the Area.

SECTION 14. Conflict. This ordinance shall control over any provision of any other ordinance, resolution, motion or order in conflict with this ordinance, to the extent of such conflict.

SECTION 15. Publication. This ordinance shall be published by the City Clerk, in special pamphlet form, and made available in her office for public inspection and distribution to members of the public who may wish to avail themselves of a copy of this ordinance.

SECTION 16. Effective Date. This ordinance shall take effect 10 days after its passage and publication.

EXHIBIT 1

Legal Description

See attached pages.

LEGAL DESCRIPTION

SSA #71

THAT PART OF SECTIONS 9, 10, 15, 16, 21 AND 22 IN TOWNSHIP 37 NORTH, RANGE 14 EAST OF THE THIRD PRINCIPAL MERIDIAN, IN COOK COUNTY, ILLINOIS, BOUNDED AND DESCRIBED AS FOLLOWS:

BEGINNING AT THE INTERSECTION OF THE CENTER LINE OF SOUTH YALE AVENUE WITH THE CENTER LINE OF WEST 103RD STREET IN SOUTHEAST QUARTER OF SAID SECTION 9;

THENCE NORTH ALONG SAID CENTER LINE OF SOUTH YALE AVENUE TO ITS POINT OF INTERSECTION WITH THE WESTERLY EXTENSION OF THE CENTER LINE OF THE 14 FOOT WIDE ALLEY NORTH OF WEST 103RD STREET;

THENCE EAST ALONG SAID WESTERLY EXTENSION AND THE CENTER LINE OF SAID 14 FOOT WIDE ALLEY NORTH OF WEST 103RD STREET, AND THE EASTERLY EXTENSION THEREOF TO ITS POINT OF INTERSECTION WITH THE CENTER LINE OF SOUTH PERRY AVENUE;

THENCE NORTH ALONG SAID CENTER LINE OF SOUTH PERRY AVENUE TO ITS POINT OF INTERSECTION WITH THE WESTERLY EXTENSION OF THE CENTER LINE OF THE 16 FOOT ALLEY NORTH OF WEST 103RD STREET;

THENCE EAST ALONG SAID WESTERLY EXTENSION AND THE CENTER LINE OF THE 16 FOOT ALLEY NORTH OF WEST 103RD STREET, AND THE EASTERLY EXTENSION THEREOF, TO ITS POINT OF INTERSECTION WITH THE CENTER LINE OF SOUTH LAFAYETTE AVENUE;

THENCE SOUTH ALONG SAID CENTER LINE OF SOUTH LAFAYETTE AVENUE TO ITS POINT OF INTERSECTION WITH THE WESTERLY EXTENSION OF THE CENTER LINE OF THE 16 FOOT ALLEY NORTH OF WEST 103RD STREET;

THENCE EAST ALONG SAID WESTERLY EXTENSION AND THE CENTER LINE OF THE 16 FOOT WIDE ALLEY NORTH OF WEST 103RD STREET, AND THE EASTERLY EXTENSION THEREOF, TO ITS POINT OF INTERSECTION WITH THE CENTER LINE OF SOUTH STATE STREET;

THENCE SOUTH ALONG SAID CENTER LINE OF SOUTH STATE STREET TO THE NORTHWEST CORNER OF LOT 19 IN THE SUBDIVISION OF PART OF THE SOUTHWEST QUARTER OF SAID SECTION 10 (BEING THE SOUTH 8 RODS OF THE WEST 80 RODS);

THENCE EAST ALONG THE NORTH LINE OF LOTS 19, 18, 17 AND 16 TO ITS POINT OF INTERSECTION WITH THE EAST LINE OF THE WEST 10 FEET OF SUB-LOT 180 IN LOT 4 IN ROSELAND HEIGHTS, BEING A SUBDIVISION OF ALL OF LOTS 2 AND 3 AND PART OF THE SOUTH 5/7 OF LOT 4, LYING WEST OF MICHIGAN AVENUE, IN PETER BOON AND OTHER'S SUBDIVISION OF THE SOUTHWEST QUARTER OF THE SOUTHWEST QUARTER OF SAID SECTION 10, EXCEPTING THEREFROM A TRACT BEING 63.19 FEET ON THE WEST LINE OF MICHIGAN AVENUE AND 81.42 FEET ON THE SOUTH LINE LOT 2;

LEGAL DESCRIPTION
SSA #71

THENCE NORTH ALONG SAID EAST LINE OF THE WEST 10 FEET OF SUB-LOT 180, AND THE NORTHERLY EXTENSION THEREOF TO ITS POINT OF INTERSECTION WITH THE CENTER LINE OF THE 16 FOOT WIDE ALLEY NORTH OF EAST 103RD STREET;

THENCE EAST ALONG THE CENTER LINE OF SAID ALLEY TO ITS POINT OF INTERSECTION WITH THE CENTER LINE OF THE 16 FOOT WIDE ALLEY EAST OF AND ADJOINING LOT 172 IN ROSELAND HEIGHTS AFORESAID;

THENCE NORTH ALONG SAID CENTER LINE OF SAID THE 16 FOOT WIDE ALLEY EAST OF AND ADJOINING LOT 172 IN ROSELAND HEIGHTS AFORESAID, AND THE NORTHERLY EXTENSION THEREOF TO ITS POINT OF INTERSECTION WITH THE WESTERLY EXTENSION OF THE NORTH LINE OF LOT 28 IN ROSELAND HEIGHTS AFORESAID;

THENCE EAST ALONG SAID WESTERLY EXTENSION AND THE NORTH LINE OF LOT 28 AND THE EASTERLY EXTENSION THEREOF TO ITS POINT OF INTERSECTION WITH THE CENTER LINE OF THE 24 FOOT WIDE ALLEY EAST OF AND ADJOINING SAID LOT 28 AND LYING EAST OF MICHIGAN AVENUE;

THENCE SOUTH ALONG SAID CENTER LINE OF THE 24 FOOT WIDE ALLEY LYING EAST OF MICHIGAN AVENUE TO ITS POINT OF INTERSECTION WITH THE NORTH LINE OF LOT 23 IN ROSELAND HEIGHTS AFORESAID;

THENCE EAST ALONG THE NORTH LINE OF SAID LOT 23 IN ROSELAND HEIGHTS TO THE NORTHEAST CORNER THEREOF;

THENCE SOUTH ALONG THE EAST LINE OF SAID LOT 23 IN ROSELAND HEIGHTS TO THE SOUTHWEST CORNER OF LOT 22 IN ROSELAND HEIGHTS AFORESAID;

THENCE EAST ALONG THE SOUTH LINE OF SAID LOT 22 IN ROSELAND HEIGHTS AND ITS EASTERLY EXTENSION TO ITS POINT OF INTERSECTION WITH THE CENTER LINE OF SOUTH INDIANA AVENUE;

THENCE NORTH ALONG SAID CENTER LINE OF SOUTH INDIANA AVENUE TO ITS POINT OF INTERSECTION WITH THE WESTERLY EXTENSION OF THE CENTER LINE OF THE 16 FOOT WIDE ALLEY NORTH OF EAST 103RD STREET;

THENCE EAST ALONG SAID WESTERLY EXTENSION AND THE CENTER LINE OF SAID 16 FOOT WIDE ALLEY NORTH OF EAST 103RD STREET (AS IT CROSSES SOUTH PRAIRIE AVENUE, SOUTH FOREST AVENUE, SOUTH CALUMET AVENUE SOUTH PARK AVENUE, SOUTH VERNON AVENUE, SOUTH EBERHART AVENUE, SOUTH RHODES AVENUE AND SOUTH ST. LAWRENCE AVENUE) TO ITS POINT OF INTERSECTION WITH THE CENTER LINE OF SOUTH DAUPHIN AVENUE;

THENCE SOUTHWESTERLY ALONG THE CENTER LINE OF SOUTH DAUPHIN AVENUE TO THE NORTH LINE OF EAST 103RD STREET;

LEGAL DESCRIPTION

SSA #71

THENCE EAST ALONG SAID NORTH LINE OF EAST 103RD STREET TO ITS POINT OF INTERSECTION WITH THE WESTERLY LINE OF SOUTH COTTAGE GROVE AVENUE;

THENCE SOUTHWESTERLY ALONG SAID WESTERLY LINE OF SOUTH COTTAGE GROVE AVENUE TO ITS POINT OF INTERSECTION WITH THE CENTER LINE OF EAST 103RD STREET;

THENCE EAST ALONG SAID CENTER LINE OF EAST 103RD STREET TO ITS POINT OF INTERSECTION WITH THE CENTER LINE OF SOUTH CORLISS AVENUE;

THENCE SOUTH ALONG SAID CENTER LINE OF SOUTH CORLISS AVENUE TO IT POINT OF INTERSECTION WITH THE EASTERLY EXTENSION OF THE SOUTH LINE OF LOT 2 IN EDWARD G. UIHLEIN'S SUBDIVISION OF THE NORTH HALF OF THE NORTHEAST QUARTER OF THE NORTH EAST QUARTER OF SAID SECTION 15, LYING EAST OF THE RIGHT OF WAY OF THE ILLINOIS CENTRAL RAILROAD;

THENCE WEST ALONG SAID EASTERLY EXTENSION AND THE SOUTH LINE OF LOT 2, AND THE WESTERLY EXTENSION THEREOF, TO ITS POINT OF INTERSECTION WITH THE CENTER LINE OF THE 16 FOOT WIDE ALLEY WEST OF SOUTH CORLISS AVENUE;

THENCE SOUTH ALONG SAID CENTER LINE OF SAID THE 16 FOOT WIDE ALLEY WEST OF SOUTH CORLISS AVENUE TO ITS POINT OF INTERSECTION WITH THE CENTER LINE OF THE 16 FOOT WIDE ALLEY SOUTH OF EAST 103RD STREET;

THENCE WEST ALONG SAID CENTER LINE OF THE 16 FOOT WIDE ALLEY SOUTH OF EAST 103RD STREET TO ITS POINT OF INTERSECTION WITH THE CENTER LINE OF THE 16 FOOT WIDE ALLEY EAST OF SOUTH COTTAGE GROVE AVENUE;

THENCE SOUTHWESTERLY ALONG SAID CENTER LINE OF THE 16 FOOT WIDE ALLEY EAST OF SOUTH COTTAGE GROVE AVENUE, AND THE SOUTHWESTERLY EXTENSION THEREOF, TO ITS POINT OF INTERSECTION WITH THE CENTER LINE OF EAST 103RD PLACE;

THENCE WEST ALONG SAID CENTER LINE OF EAST 103RD PLACE TO ITS POINT OF INTERSECTION WITH THE EAST LINE OF THE ILLINOIS CENTRAL RAIL ROAD RIGHT OF WAY, BEING ALSO WEST LINE OF SOUTH COTTAGE GROVE AVENUE;

THENCE SOUTHWESTERLY ALONG SAID EAST LINE OF THE ILLINOIS CENTRAL RAIL ROAD RIGHT OF WAY TO ITS POINT OF INTERSECTION WITH THE NORTH LINE OF EAST 115TH STREET;

THENCE EAST ALONG SAID NORTH LINE OF EAST 115TH STREET TO THE WEST LINE OF SOUTH COTTAGE GROVE AVENUE;

LEGAL DESCRIPTION
SSA #71

THENCE SOUTH ALONG SAID WEST LINE OF SOUTH COTTAGE GROVE AVENUE TO ITS POINT OF INTERSECTION WITH THE CENTER LINE OF EAST 115TH STREET;

THENCE WEST ALONG SAID CENTER LINE OF EAST 115TH STREET TO THE EAST LINE OF THE ILLINOIS CENTRAL RAIL ROAD RIGHT OF WAY;

THENCE SOUTHWESTERLY ALONG SAID EAST LINE OF THE ILLINOIS CENTRAL RAIL ROAD RIGHT OF WAY TO ITS POINT OF INTERSECTION WITH THE CENTER LINE OF EAST 119TH STREET, BEING ALSO THE SOUTH LINE OF SECTION 22 AFORESAID;

THENCE WEST ALONG SAID CENTER LINE OF EAST 119TH STREET, BEING ALSO THE SOUTH LINE OF SECTION 22 AFORESAID, TO ITS POINT OF INTERSECTION WITH THE WEST LINE OF THE ILLINOIS CENTRAL RAIL ROAD RIGHT OF WAY;

THENCE NORTHEASTERLY ALONG SAID WEST LINE OF THE ILLINOIS CENTRAL RAIL ROAD RIGHT OF WAY ITS POINT OF INTERSECTION WITH THE SOUTHWESTERLY LINE OF THE 100 FOOT WIDE CHICAGO & WESTERN INDIANA RAILROAD;

THENCE NORTHWESTERLY ALONG SAID SOUTHWESTERLY LINE OF THE 100 FOOT WIDE CHICAGO & WESTERN INDIANA RAILROAD TO ITS POINT OF INTERSECTION WITH THE NORTH LINE OF THE 16 FOOT WIDE ALLEY NORTH OF EAST 118TH STREET;

THENCE EAST ALONG THE EASTERLY EXTENSION OF SAID NORTH LINE OF THE 16 FOOT WIDE ALLEY NORTH OF EAST 118TH STREET TO ITS POINT OF INTERSECTION WITH THE SOUTHWESTERLY LINE OF THE 66 FOOT WIDE CHICAGO & WESTERN INDIANA RAILROAD;

THENCE NORTHWESTERLY ALONG SAID SOUTHWESTERLY LINE OF THE 66 FOOT WIDE CHICAGO & WESTERN INDIANA RAILROAD TO ITS POINT OF INTERSECTION WITH THE EAST LINE OF SOUTH PRAIRIE AVENUE;

THENCE SOUTH ALONG SAID EAST LINE OF SOUTH PRAIRIE AVENUE TO ITS POINT OF INTERSECTION WITH THE SOUTHWESTERLY LINE OF THE 100 FOOT WIDE CHICAGO & WESTERN INDIANA RAILROAD;

THENCE NORTHWESTERLY ALONG SAID SOUTHWESTERLY LINE OF THE 100 FOOT WIDE CHICAGO & WESTERN INDIANA RAILROAD TO ITS POINT OF INTERSECTION WITH THE WEST LINE OF SOUTH PRAIRIE AVENUE;

THENCE NORTH ALONG SAID WEST LINE OF SOUTH PRAIRIE AVENUE TO ITS POINT OF INTERSECTION WITH THE SOUTHWESTERLY LINE OF THE 66 FOOT WIDE CHICAGO & WESTERN INDIANA RAILROAD;

THENCE NORTHWESTERLY ALONG SAID SOUTHWESTERLY LINE OF THE 66 FOOT WIDE CHICAGO & WESTERN INDIANA RAILROAD TO ITS POINT OF INTERSECTION WITH THE EAST LINE OF THE 16 FOOT WIDE ALLEY EAST OF SOUTH INDIANA AVENUE;

LEGAL DESCRIPTION

SSA #71

THENCE SOUTH ALONG SAID EAST LINE OF THE 16 FOOT WIDE ALLEY EAST OF SOUTH INDIANA AVENUE TO ITS POINT OF INTERSECTION WITH THE SOUTHWESTERLY LINE OF THE 100 FOOT WIDE CHICAGO & WESTERN INDIANA RAILROAD;

THENCE NORTHWESTERLY ALONG SAID SOUTHWESTERLY LINE OF THE 100 FOOT WIDE CHICAGO & WESTERN INDIANA RAILROAD TO ITS POINT OF INTERSECTION WITH THE WEST LINE OF SAID 16 FOOT WIDE ALLEY EAST OF SOUTH INDIANA AVENUE;

THENCE NORTH ALONG SAID WEST LINE OF THE 16 FOOT WIDE ALLEY EAST OF SOUTH INDIANA AVENUE TO ITS POINT OF INTERSECTION WITH THE NORTH LINE OF LOT 1 IN BLOCK 6 IN SAMUEL J. GLOVER AND GEORGE N. BLACK'S SUBDIVISION IN SAID SECTION 22;

THENCE WEST ALONG SAID NORTH LINE OF SAID LOT 1 IN BLOCK 6 IN SAMUEL J. GLOVER AND GEORGE N. BLACK'S SUBDIVISION TO ITS POINT OF INTERSECTION WITH THE SOUTHWESTERLY LINE OF THE 100 FOOT WIDE CHICAGO & WESTERN INDIANA RAILROAD;

THENCE NORTHWESTERLY ALONG SAID SOUTHWESTERLY LINE OF THE 100 FOOT WIDE CHICAGO & WESTERN INDIANA RAILROAD TO ITS POINT OF INTERSECTION WITH THE NORTH LINE OF EAST 117TH STREET;

THENCE EAST ALONG SAID NORTH LINE OF EAST 117TH STREET TO THE SOUTHWESTERLY LINE OF THE 66 FOOT WIDE CHICAGO & WESTERN INDIANA RAILROAD;

THENCE NORTHWESTERLY ALONG SAID SOUTHWESTERLY LINE OF THE 66 FOOT WIDE CHICAGO & WESTERN INDIANA RAILROAD TO ITS POINT OF INTERSECTION WITH THE EAST LINE OF SOUTH INDIANA AVENUE;

THENCE SOUTH ALONG SAID EAST LINE OF SOUTH INDIANA AVENUE TO THE SOUTHWESTERLY LINE OF THE 100 FOOT WIDE CHICAGO & WESTERN INDIANA RAILROAD;

THENCE NORTHWESTERLY ALONG SAID SOUTHWESTERLY LINE OF THE 100 FOOT WIDE CHICAGO & WESTERN INDIANA RAILROAD TO ITS POINT OF INTERSECTION WITH THE NORTH LINE OF THE 16 FOOT ALLEY SOUTH OF EAST 116TH STREET;

THENCE EAST ALONG SAID NORTH LINE OF THE 16 FOOT ALLEY SOUTH OF EAST 116TH STREET TO THE SOUTHWESTERLY LINE OF THE 66 FOOT WIDE CHICAGO & WESTERN INDIANA RAILROAD;

THENCE NORTHWESTERLY ALONG SAID SOUTHWESTERLY LINE OF THE 66 FOOT WIDE CHICAGO & WESTERN INDIANA RAILROAD TO ITS POINT OF INTERSECTION WITH THE CENTER LINE OF EAST 116TH STREET;

THENCE WEST ALONG SAID CENTER LINE OF EAST 116TH STREET TO ITS POINT OF INTERSECTION WITH THE NORTHERLY EXTENSION OF THE

LEGAL DESCRIPTION

SSA #71

CENTER LINE OF THE 16 FOOT WIDE ALLEY EAST OF SOUTH MICHIGAN AVENUE;

THENCE SOUTH ALONG SAID CENTER LINE OF THE 16 FOOT WIDE ALLEY EAST OF SOUTH MICHIGAN AVENUE AND THE NORTHERLY EXTENSION THEREOF TO ITS POINT OF INTERSECTION WITH THE EASTERLY EXTENSION OF THE SOUTH LINE OF LOT 2 IN BLOCK 1 IN SAWYER'S SUBDIVISION OF BLOCK 2 IN FIRST ADDITION TO KENSINGTON, A SUBDIVISION IN SAID SECTION 22;

THENCE WEST ALONG SAID EASTERLY EXTENSION AND THE SOUTH LINE OF SAID LOT 2, AND THE WESTERLY EXTENSION THEREOF, TO ITS POINT OF INTERSECTION WITH THE CENTER LINE OF SOUTH MICHIGAN AVENUE;

THENCE SOUTH ALONG SAID CENTER LINE OF SOUTH MICHIGAN AVENUE TO ITS POINT OF INTERSECTION WITH THE EASTERLY EXTENSION OF THE SOUTH LINE OF LOT 27 IN BLOCK 1 IN SAWYER'S SUBDIVISION OF BLOCK 3 IN FIRST ADDITION TO KENSINGTON, A SUBDIVISION IN SAID SECTION 22;

THENCE WEST ALONG THE SOUTH LINE OF LOT 27, AND THE EASTERLY AND WESTERLY EXTENSION THEREOF, TO ITS POINT OF INTERSECTION WITH THE CENTER LINE OF THE 16 FOOT WIDE ALLEY WEST OF SOUTH MICHIGAN AVENUE;

THENCE NORTH ALONG SAID CENTER LINE OF THE 16 FOOT WIDE ALLEY WEST OF SOUTH MICHIGAN AVENUE TO ITS POINT OF INTERSECTION WITH THE CENTER LINE OF EAST 116TH STREET;

THENCE EAST ALONG THE CENTER LINE OF EAST 116TH STREET TO ITS POINT OF INTERSECTION WITH THE SOUTHERLY EXTENSION OF THE CENTER LINE OF THE 16 FOOT WIDE ALLEY WEST OF SOUTH MICHIGAN AVENUE;

THENCE NORTH ALONG SAID CENTER LINE OF THE 16 FOOT WIDE ALLEY WEST OF SOUTH MICHIGAN AVENUE TO ITS POINT OF INTERSECTION WITH THE WESTERLY EXTENSION OF THE NORTH LINE OF LOT 19 IN BLOCK 1 IN THE RESUBDIVISION OF REES & SAWYER'S SUBDIVISION OF BLOCK 12 OF KENSINGTON (EXCEPT LOT 1) OF THE SOUTHWEST QUARTER OF SECTION 22, NORTH OF THE INDIAN BOUNDARY LINE;

THENCE EAST ALONG SAID WESTERLY EXTENSION AND THE NORTH LINE OF LOT 19 IN BLOCK 1 IN THE RESUBDIVISION OF REES & SAWYER'S SUBDIVISION, AND THE EASTERLY EXTENSION THEREOF, TO THE CENTER LINE OF SOUTH MICHIGAN AVENUE;

THENCE NORTH ALONG SAID CENTER LINE OF SOUTH MICHIGAN AVENUE TO THE SOUTHWESTERLY LINE OF THE 100 FOOT WIDE CHICAGO & WESTERN INDIANA RAILROAD;

THENCE NORTHWESTERLY ALONG SAID SOUTHWESTERLY LINE OF THE 66 FOOT WIDE CHICAGO & WESTERN INDIANA RAILROAD TO ITS POINT OF

LEGAL DESCRIPTION
SSA #71

INTERSECTION WITH THE NORTH LINE OF LOT 17 IN BLOCK 1 IN THE RESUBDIVISION OF REES & SAWYER'S SUBDIVISION AFORESAID;

THENCE WEST ALONG SAID NORTH LINE OF LOT 17 IN BLOCK 1 IN THE RESUBDIVISION OF REES & SAWYER'S SUBDIVISION, AND THE WESTERLY EXTENSION THEREOF, TO THE CENTER LINE OF THE 16 FOOT WIDE ALLEY WEST OF SOUTH MICHIGAN AVENUE;

THENCE NORTH ALONG SAID CENTER LINE OF THE 16 FOOT WIDE ALLEY WEST OF SOUTH MICHIGAN AVENUE TO ITS INTERSECTION WITH THE SOUTHWESTERLY LINE OF THE 100 FOOT WIDE CHICAGO & WESTERN INDIANA RAILROAD;

THENCE NORTHWESTERLY ALONG SAID SOUTHWESTERLY LINE OF THE 100 FOOT WIDE CHICAGO & WESTERN INDIANA RAILROAD TO ITS POINT OF INTERSECTION WITH THE WEST LINE OF SAID 16 FOOT WIDE ALLEY WEST OF SOUTH MICHIGAN AVENUE;

THENCE NORTH ALONG SAID WEST LINE OF THE 16 FOOT WIDE ALLEY WEST OF SOUTH MICHIGAN AVENUE TO ITS POINT OF INTERSECTION WITH THE SOUTHWESTERLY LINE OF THE 66 FOOT WIDE CHICAGO & WESTERN INDIANA RAILROAD;

THENCE NORTHWESTERLY ALONG SAID SOUTHWESTERLY LINE OF THE 66 FOOT WIDE CHICAGO & WESTERN INDIANA RAILROAD TO ITS POINT OF INTERSECTION WITH THE EAST LINE OF SOUTH WABASH AVENUE;

THENCE SOUTH ALONG SAID EAST LINE OF SOUTH WABASH AVENUE TO ITS POINT OF INTERSECTION WITH THE SOUTHWESTERLY LINE OF THE 100 FOOT WIDE CHICAGO & WESTERN INDIANA RAILROAD;

THENCE NORTHWESTERLY ALONG SAID SOUTHWESTERLY LINE OF THE 100 FOOT WIDE CHICAGO & WESTERN INDIANA RAILROAD TO ITS POINT OF INTERSECTION WITH THE WEST LINE OF THE 16 FOOT WIDE ALLEY WEST OF SOUTH WABASH AVENUE;

THENCE NORTH ALONG SAID WEST LINE OF THE 16 FOOT WIDE ALLEY WEST OF SOUTH WABASH AVENUE TO ITS POINT OF INTERSECTION WITH THE SOUTHWESTERLY LINE OF THE 66 FOOT WIDE CHICAGO & WESTERN INDIANA RAILROAD;

THENCE NORTHWESTERLY ALONG SAID SOUTHWESTERLY LINE OF THE 66 FOOT WIDE CHICAGO & WESTERN INDIANA RAILROAD TO ITS POINT OF INTERSECTION WITH THE EAST LINE OF SOUTH STATE STREET;

THENCE SOUTH ALONG SAID EAST LINE OF SOUTH STATE STREET TO ITS POINT OF INTERSECTION WITH THE SOUTHWESTERLY LINE OF THE 100 FOOT WIDE CHICAGO & WESTERN INDIANA RAILROAD;

THENCE NORTHWESTERLY ALONG SAID SOUTHWESTERLY LINE OF THE 100 FOOT WIDE CHICAGO & WESTERN INDIANA RAILROAD TO ITS POINT OF INTERSECTION WITH THE CENTER LINE OF SOUTH STATE STREET;

LEGAL DESCRIPTION
SSA #71

THENCE NORTH ALONG SAID CENTER LINE OF SOUTH STATE STREET TO ITS POINT OF INTERSECTION WITH THE CENTER LINE OF EAST 115TH STREET;

THENCE EAST ALONG SAID CENTER LINE OF EAST 115TH STREET TO ITS POINT OF INTERSECTION WITH THE SOUTHERLY EXTENSION OF THE CENTER LINE OF THE 16 FOOT WIDE ALLEY WEST OF SOUTH MICHIGAN AVENUE;

THENCE NORTH ALONG SAID CENTER LINE OF THE 16 FOOT WIDE ALLEY WEST OF SOUTH MICHIGAN AVENUE AND THE SOUTHERLY AND NORTHERLY EXTENSIONS THEREOF TO ITS POINT OF INTERSECTION WITH THE CENTER LINE OF EAST 114TH PLACE;

THENCE WEST ALONG SAID CENTER LINE OF EAST 114TH PLACE TO ITS POINT OF INTERSECTION WITH THE SOUTHERLY EXTENSION OF THE CENTER LINE OF THE 16 FOOT WIDE ALLEY WEST OF SOUTH MICHIGAN AVENUE;

THENCE NORTH ALONG SAID CENTER LINE OF THE 16 FOOT WIDE ALLEY WEST OF SOUTH MICHIGAN AVENUE, AND THE NORTHERLY AND SOUTHERLY EXTENSIONS THEREOF, TO ITS POINT OF INTERSECTION WITH THE CENTER LINE OF EAST 113TH PLACE;

THENCE EAST ALONG SAID CENTER LINE OF EAST 113TH PLACE TO ITS POINT OF INTERSECTION WITH THE SOUTHERLY EXTENSION OF THE CENTER LINE OF THE 16 FOOT WIDE ALLEY WEST OF SOUTH MICHIGAN AVENUE;

THENCE NORTHERLY ALONG SAID CENTER LINE OF THE 16 FOOT WIDE ALLEY WEST OF SOUTH MICHIGAN AVENUE (AS IT CROSSES EAST 113TH STREET AND EAST 112TH PLACE AND EAST 112TH STREET AND EAST 111TH PLACE) TO ITS POINT OF INTERSECTION WITH THE CENTER LINE OF THE 16 FOOT WIDE ALLEY SOUTH OF EAST 111TH STREET;

THENCE WEST ALONG SAID CENTER LINE OF THE 16 FOOT WIDE ALLEY SOUTH OF EAST 111TH STREET (AS IT CROSSES SOUTH STATE STREET) TO ITS POINT OF INTERSECTION WITH THE EAST LINE OF LOT 8 IN VAN DER SYDE'S SUBDIVISION OF BLOCK 1 IN FIRST ADDITION TO PULLMAN A SUBDIVISION IN THE EAST HALF OF THE NORTHEAST QUARTER IN SAID SECTION 21;

THENCE NORTH ALONG SAID EAST LINE OF SAID LOT 8 IN VAN DER SYDE'S SUBDIVISION OF BLOCK 1 TO ITS POINT OF INTERSECTION WITH THE NORTH LINE OF THE SOUTH 129.00 FEET OF SAID LOT 8;

THENCE WEST ALONG SAID NORTH LINE OF THE SOUTH 129.00 FEET OF LOT 8 IN VAN DER SYDE'S SUBDIVISION OF BLOCK 1 TO ITS POINT OF INTERSECTION WITH THE WEST LINE OF SAID LOT 8;

THENCE NORTH ALONG SAID WEST LINE OF LOT 8 IN VAN DER SYDE'S SUBDIVISION OF BLOCK 1 TO ITS POINT OF INTERSECTION WITH THE

LEGAL DESCRIPTION
SSA #71

EASTERLY EXTENSION OF THE CENTER LINE OF THE 16 FOOT WIDE ALLEY SOUTH OF EAST 111TH STREET;

THENCE WEST ALONG SAID CENTER LINE OF THE 16 FOOT WIDE ALLEY SOUTH OF EAST 111TH STREET AND THE EASTERLY AND WESTERLY EXTENSIONS THEREOF (AS IT CROSSES SOUTH PERRY AVENUE) TO ITS POINT OF INTERSECTION WITH THE CENTER LINE OF SOUTH WENTWORTH AVENUE;

THENCE NORTH ALONG THE CENTER LINE OF SOUTH WENTWORTH AVENUE AS IT CROSSES WEST 111TH STREET TO ITS POINT OF INTERSECTION WITH THE CENTER LINE OF WEST 110TH PLACE;

THENCE EAST ALONG SAID CENTER LINE OF EAST 110TH PLACE TO ITS POINT OF INTERSECTION WITH THE NORTHERLY EXTENSION OF THE EAST LINE OF THE WEST HALF OF LOT 61 IN VANDEN BERG'S ADDITION, BEING A SUBDIVISION OF THE SOUTH HALF OF LOT 57 AND LOT 64 (EXCEPT THE SOUTH 165 FEET THEREOF) IN SCHOOL TRUSTEE'S SUBDIVISION OF SAID SECTION 16;

THENCE SOUTH ALONG SAID EAST LINE OF WEST HALF OF SAID LOT 61 AND ITS NORTHERLY EXTENSION TO THE SOUTH LINE THEREOF;

THENCE EAST ALONG SAID SOUTH LINE OF LOTS 61 TO 72 IN VANDEN BERG'S ADDITION AFORESAID TO THE SOUTHEAST CORNER OF SAID LOT 72;

THENCE NORTH ALONG THE EAST LINE OF SAID LOT 72 AND THE NORTHERLY EXTENSION THEREOF, TO ITS POINT OF INTERSECTION WITH THE CENTER LINE OF WEST 110TH PLACE;

THENCE EAST ALONG SAID CENTER LINE OF WEST 110TH PLACE TO ITS POINT OF INTERSECTION WITH THE NORTHERLY EXTENSION OF THE EAST LINE OF LOT 84 IN VANDEN BERG'S ADDITION AFORESAID;

THENCE SOUTH ALONG SAID EAST LINE OF SAID LOT 84 AND ITS NORTHERLY EXTENSION, TO THE SOUTHEAST CORNER THEREOF;

THENCE EAST ALONG THE SOUTH LINE OF LOTS 85 TO 90 IN VANDEN BERG'S ADDITION AFORESAID AND THE EASTERLY EXTENSION OF THE SOUTH LINE OF SAID LOT 90 TO ITS POINT OF INTERSECTION WITH THE CENTERLINE OF THE 16 FOOT WIDE ALLEY WEST OF SOUTH STATE STREET;

THENCE NORTH ALONG SAID CENTER OF THE 16 FOOT WIDE ALLEY WEST OF SOUTH STATE STREET TO ITS POINT OF INTERSECTION WITH THE WESTERLY EXTENSION OF THE NORTH LINE OF THE SOUTH 31 FEET OF LOT 95 IN VANDEN BERG'S ADDITION AFORESAID;

THENCE EAST ALONG SAID NORTH LINE OF THE SOUTH 31 FEET OF SAID LOT 95 AND THE EASTERLY, AND WESTERLY EXTENSIONS THEREOF, TO

LEGAL DESCRIPTION
SSA #71

THE POINT OF INTERSECTION WITH THE CENTER LINE OF SOUTH STATE STREET;

THENCE NORTH ALONG SAID CENTER LINE OF SOUTH STATE STREET TO ITS POINT OF INTERSECTION WITH THE EASTERLY EXTENSION OF THE NORTH LINE OF THE SOUTH 190 FEET OF LOT 20 IN THE ASSESSOR'S DIVISION OF THE WEST HALF OF THE NORTHWEST QUARTER AND WEST HALF OF THE SOUTHWEST QUARTER OF SAID SECTION 15;

THENCE EAST ALONG SAID EASTERLY EXTENSION AND THE NORTH LINE OF THE SOUTH 190 FEET OF LOT 20 TO THE NORTHWEST CORNER OF LOT 22 IN PIETER DALENBERG'S SUBDIVISION OF PART OF THE WEST HALF OF THE SOUTHWEST QUARTER OF SAID SECTION 15;

THENCE EAST ALONG SAID NORTH LINE OF LOT 22 IN PIETER DALENBERG'S SUBDIVISION AND THE EASTERLY EXTENSION THEREOF TO ITS POINT OF INTERSECTION WITH THE CENTER LINE OF SOUTH WABASH AVENUE;

THENCE SOUTH ALONG SAID CENTER LINE OF SOUTH WABASH AVENUE TO ITS POINT OF INTERSECTION WITH THE WESTERLY EXTENSION OF THE NORTH LINE OF LOT 13 IN PIETER DALENBERG'S SUBDIVISION, AFORESAID;

THENCE EAST ALONG SAID WESTERLY EXTENSION AND THE NORTH LINE OF SAID LOT 13 TO ITS POINT OF INTERSECTION WITH THE 16 FOOT WIDE ALLEY EAST OF SOUTH WABASH AVENUE;

THENCE NORTH ALONG SAID CENTER LINE OF THE 16 FOOT WIDE ALLEY EAST OF SOUTH WABASH AVENUE TO ITS POINT OF INTERSECTION WITH THE SOUTH LINE OF LOT 21 IN VANDERSYDE AND TON'S SUBDIVISION IN SECTION 15;

THENCE WEST ALONG SAID SOUTH LINE OF LOT 21 IN VANDERSYDE AND TON'S SUBDIVISION TO THE SOUTHWEST CORNER THEREOF;

THENCE NORTH ALONG THE WEST LINE OF SAID LOT 21 IN VANDERSYDE AND TON'S SUBDIVISION, AND THE NORTHERLY EXTENSION THEREOF, TO ITS POINT OF INTERSECTION WITH THE CENTER LINE OF EAST 110TH PLACE;

THENCE EAST ALONG SAID CENTER LINE OF EAST 110TH PLACE TO ITS POINT OF INTERSECTION WITH THE SOUTHERLY EXTENSION OF THE WEST LINE OF LOT 13 IN VANDERSYDE AND TON'S SUBDIVISION AFORESAID;

THENCE NORTH ALONG SAID WEST LINE OF SAID LOT 13, AND THE NORTHERLY AND SOUTHERLY EXTENSIONS THEREOF, TO ITS POINT OF INTERSECTION WITH THE CENTER LINE OF EAST 110TH STREET;

THENCE EAST ALONG SAID CENTER LINE OF EAST 110TH STREET TO ITS POINT OF INTERSECTION WITH THE SOUTHERLY EXTENSION OF THE CENTER LINE OF THE 16 FOOT WIDE ALLEY EAST OF SOUTH WABASH AVENUE;

LEGAL DESCRIPTION
SSA #71

THENCE NORTH ALONG SAID CENTER LINE OF THE 16 FOOT WIDE ALLEY EAST OF SOUTH WABASH AVENUE AND ITS SOUTHERLY EXTENSION TO ITS POINT OF INTERSECTION WITH THE WESTERLY EXTENSION OF THE NORTH LINE OF LOT 18 IN BLOCK 2 IN THE SUBDIVISION OF THAT PART LYING WEST OF THORNTON ROAD OF LOT 17 IN ASSESSOR'S DIVISION OF THE WEST HALF OF THE NORTHWEST QUARTER AND THE WEST HALF OF THE SOUTHWEST QUARTER OF SAID SECTION 15;

THENCE EAST ALONG SAID NORTH LINE OF SAID LOT 18, AND THE WESTERLY AND EASTERLY EXTENSIONS THEREOF, TO ITS POINT OF INTERSECTION WITH THE CENTER LINE OF SOUTH MICHIGAN AVENUE;

THENCE SOUTH ALONG SAID CENTER LINE OF SOUTH MICHIGAN AVENUE TO ITS POINT OF INTERSECTION WITH THE WESTERLY EXTENSION OF NORTH LINE OF THE SOUTH 4 FEET OF LOT 6 IN THE SUBDIVISION OF THAT PART OF LOT 17 OF THE WEST HALF OF THE WEST HALF OF SAID SECTION 15, LYING EAST OF THORNTON ROAD;

THENCE EAST ALONG SAID NORTH LINE OF THE SOUTH 4 FEET OF SAID LOT 6, AND THE WESTERLY AND EASTERLY EXTENSIONS THEREOF, TO ITS POINT OF INTERSECTION WITH THE CENTER LINE OF THE 16 FOOT WIDE ALLEY EAST OF SOUTH MICHIGAN AVENUE;

THENCE SOUTHERLY ALONG SAID CENTER LINE OF THE 16 FOOT WIDE ALLEY EAST OF SOUTH MICHIGAN AVENUE (AS IT CROSSES EAST 110TH STREET) TO ITS POINT OF INTERSECTION WITH THE CENTER LINE OF THE 16 FOOT WIDE ALLEY NORTH OF EAST 111TH STREET;

THENCE EAST ALONG SAID CENTER LINE OF THE 16 FOOT WIDE ALLEY NORTH OF EAST 111TH STREET TO ITS POINT OF INTERSECTION WITH THE NORTHERLY EXTENSION OF THE EAST LINE OF LOT 38 IN DALENBERG'S SUBDIVISION OF THAT PART LYING EAST OF THORNTON ROAD OF LOT 21 IN ASSESSOR'S DIVISION;

THENCE SOUTH ALONG SAID EAST LINE OF LOT 38 IN DALENBERG'S SUBDIVISION, AND ITS NORTHERLY EXTENSION, TO ITS POINT OF INTERSECTION WITH THE CENTER LINE OF EAST 111TH STREET;

THENCE WEST ALONG SAID CENTER LINE OF EAST 111TH STREET TO ITS POINT OF INTERSECTION WITH THE NORTHERLY EXTENSION OF THE EAST LINE OF THE WEST 4 1/6 FEET OF LOT 3 IN BLOCK 2 IN EGAN'S ADDITION TO ROSELAND, BEING A SUBDIVISION OF PART OF LOT 1 IN ASSESSOR DIVISION OF THE WEST HALF OF THE NORTHWEST QUARTER SAID SECTION 22;

THENCE SOUTH ALONG SAID EAST LINE OF THE WEST 4 1/6 FEET OF SAID LOT 3 IN EGAN'S ADDITION TO ROSELAND, AND THE NORTHERLY AND SOUTHERLY EXTENSIONS THEREOF, TO ITS POINT OF INTERSECTION WITH THE CENTER LINE OF THE 16 FOOT WIDE ALLEY SOUTH OF EAST 111TH STREET;

LEGAL DESCRIPTION
SSA #71

THENCE WEST ALONG SAID CENTER LINE OF SAID ALLEY TO IT POINT OF INTERSECTION WITH THE CENTER LINE OF THE 16 FOOT WIDE ALLEY EAST OF SOUTH MICHIGAN AVENUE;

THENCE SOUTH ALONG SAID CENTER LINE OF SAID ALLEY AND THE SOUTHERLY EXTENSION THEREOF TO ITS POINT OF INTERSECTION WITH THE CENTER LINE OF EAST 112TH STREET;

THENCE EAST ALONG THE CENTER LINE OF EAST 112TH STREET TO ITS POINT OF INTERSECTION WITH THE NORTHERLY EXTENSION OF THE CENTER LINE OF THE 20 FOOT WIDE ALLEY EAST OF SOUTH MICHIGAN AVENUE;

THENCE SOUTH ALONG SAID CENTER LINE OF THE 20 FOOT WIDE ALLEY EAST OF SOUTH MICHIGAN AVENUE TO ITS POINT OF INTERSECTION WITH THE EASTERLY EXTENSION OF THE NORTH LINE OF LOT 22 IN BLOCK 2 IN DYKS ADDITION TO PULLMAN, A SUBDIVISION OF LOT 2 OF ASSESSOR'S DIVISION OF THE WEST HALF OF THE NORTHWEST QUARTER OF SAID SECTION 22;

THENCE WEST ALONG SAID EASTERLY EXTENSION OF THE NORTH LINE OF LOT 22 IN BLOCK 2 IN DYKS ADDITION TO PULLMAN TO ITS POINT OF INTERSECTION WITH THE CENTER LINE OF THE FIRST ALLEY EAST OF SOUTH MICHIGAN AVENUE;

THENCE SOUTH ALONG SAID CENTER LINE OF THE FIRST ALLEY EAST OF SOUTH MICHIGAN AVENUE (AS IT CROSSES EAST 113TH STREET) TO ITS POINT OF INTERSECTION WITH THE CENTER LINE OF EAST 114TH PLACE;

THENCE EAST ALONG SAID CENTER LINE OF EAST 114TH PLACE TO ITS POINT OF INTERSECTION WITH THE NORTHERLY EXTENSION OF THE CENTER LINE OF THE 16 FOOT WIDE ALLEY EAST OF SOUTH MICHIGAN AVENUE;

THENCE SOUTH ALONG SAID CENTER LINE OF THE 16 FOOT WIDE ALLEY EAST OF SOUTH MICHIGAN AVENUE TO ITS POINT OF INTERSECTION WITH THE CENTER LINE OF EAST 115TH STREET;

THENCE EAST ALONG SAID CENTER LINE OF EAST 115TH STREET TO ITS POINT OF INTERSECTION WITH THE NORTHERLY EXTENSION OF THE CENTER LINE OF THE FIRST ALLEY EAST OF SOUTH MICHIGAN AVENUE;

THENCE SOUTHERLY ALONG SAID CENTER LINE OF THE FIRST ALLEY EAST OF SOUTH MICHIGAN AVENUE AND THE NORTHERLY EXTENSION THEREOF TO ITS POINT OF INTERSECTION WITH THE NORTHEASTERLY LINE OF THE CHICAGO & WESTERN INDIANA RAILROAD;

THENCE SOUTHEASTERLY ALONG SAID NORTHEASTERLY LINE OF THE CHICAGO & WESTERN INDIANA RAILROAD TO ITS POINT OF INTERSECTION WITH THE CENTER LINE OF THE ILLINOIS CENTRAL RAIL ROAD RIGHT OF WAY;

LEGAL DESCRIPTION
SSA #71

THENCE NORTHEASTERLY ALONG SAID CENTER LINE OF THE ILLINOIS CENTRAL RAIL ROAD RIGHT OF WAY TO ITS POINT OF INTERSECTION WITH THE CENTER LINE OF EAST 103RD STREET;

THENCE WEST ALONG SAID CENTER LINE OF EAST 103RD STREET TO ITS POINT OF INTERSECTION WITH THE CENTER LINE OF SOUTH DAUPHIN AVENUE;

THENCE SOUTHWESTERLY ALONG SAID CENTER LINE OF SOUTH DAUPHIN AVENUE TO ITS POINT OF INTERSECTION WITH THE EASTERLY EXTENSION OF THE CENTER LINE OF THE 16 FOOT WIDE ALLEY SOUTH OF EAST 103RD STREET;

THENCE WEST ALONG SAID CENTER LINE OF THE 16 FOOT WIDE ALLEY SOUTH OF EAST 103RD STREET AND ITS EASTERLY EXTENSION, (AS IT CROSSES SOUTH RHODES AVENUE, SOUTH EBERHART AVENUE, SOUTH VERNON AVENUE, SOUTH PARK AVENUE, SOUTH CALUMET AVENUE, SOUTH FOREST AVENUE, SOUTH PRAIRIE AVENUE AND SOUTH INDIANA AVENUE) TO ITS POINT OF INTERSECTION WITH THE CENTER LINE OF THE 16 FOOT WIDE ALLEY EAST OF SOUTH MICHIGAN AVENUE;

THENCE SOUTHWESTERLY ALONG SAID CENTER LINE OF THE 16 FOOT WIDE ALLEY EAST OF SOUTH MICHIGAN AVENUE TO ITS POINT OF INTERSECTION WITH THE CENTER LINE OF EAST 103RD PLACE;

THENCE WEST ALONG SAID CENTER LINE OF EAST 103RD PLACE TO ITS INTERSECTION WITH THE NORTHERLY EXTENSION OF THE CENTER OF THE 16 FOOT WIDE ALLEY EAST OF SOUTH MICHIGAN AVENUE;

THENCE SOUTHERLY ALONG SAID CENTER LINE OF THE 16 FOOT WIDE ALLEY EAST OF SOUTH MICHIGAN AVENUE, AND THE NORTHERLY AND SOUTHERLY EXTENSIONS THEREOF, TO ITS POINT OF INTERSECTION WITH THE CENTER LINE OF EAST 104TH STREET;

THENCE WEST ALONG SAID CENTER LINE OF EAST 104TH STREET TO ITS INTERSECTION WITH THE NORTHERLY EXTENSION OF THE CENTER LINE OF THE 16 FOOT WIDE ALLEY EAST OF SOUTH MICHIGAN AVENUE;

THENCE SOUTHERLY ALONG SAID CENTER LINE OF THE 16 FOOT WIDE ALLEY EAST OF SOUTH MICHIGAN AVENUE AND THE NORTHERLY AND SOUTHERLY EXTENSIONS THEREOF, TO ITS POINT OF INTERSECTION WITH THE CENTER LINE OF EAST 104TH PLACE;

THENCE WEST ALONG SAID CENTER LINE OF EAST 104TH PLACE TO ITS POINT OF INTERSECTION WITH THE CENTER LINE OF SOUTH MICHIGAN AVENUE;

THENCE SOUTHWESTERLY ALONG SAID CENTER LINE OF SOUTH MICHIGAN AVENUE TO ITS POINT OF INTERSECTION WITH THE EASTERLY EXTENSION OF THE SOUTH LINE OF LOT 23 IN BLOCK 2 OF BERRY'S SUBDIVISION OF PART OF THE WEST HALF OF THE NORTHWEST QUARTER OF SAID SECTION 15;

LEGAL DESCRIPTION
SSA #71

THENCE WEST ALONG SAID SOUTH LINE OF LOT 23, AND THE EASTERLY AND WESTERLY EXTENSIONS THEREOF, TO ITS POINT OF INTERSECTION WITH THE CENTER LINE OF THE 16 FOOT WIDE ALLEY EAST OF SOUTH WABASH AVENUE;

THENCE NORTH ALONG SAID CENTER LINE OF THE 16 FOOT WIDE ALLEY EAST OF SOUTH WABASH AVENUE TO THE SOUTH LINE OF THE 16 FOOT WIDE ALLEY NORTH OF EAST 105TH STREET;

THENCE EAST ALONG SAID SOUTH LINE OF THE 16 FOOT WIDE ALLEY NORTH OF EAST 105TH STREET TO ITS POINT OF INTERSECTION WITH THE CENTER LINE OF THE 16 FOOT WIDE ALLEY WEST OF SOUTH MICHIGAN AVENUE;

THENCE NORTH ALONG SAID CENTER LINE OF THE 16 FOOT WIDE ALLEY WEST OF SOUTH MICHIGAN AVENUE, AND THE NORTHERLY EXTENSION THEREOF, TO ITS POINT OF INTERSECTION WITH THE CENTER LINE OF EAST 104TH STREET;

THENCE EAST ALONG SAID CENTER LINE OF EAST 104TH STREET TO ITS INTERSECTION WITH THE SOUTHERLY EXTENSION OF THE CENTER LINE OF THE 16 FOOT WIDE ALLEY WEST OF SOUTH MICHIGAN AVENUE;

THENCE NORTH ALONG SAID CENTER LINE OF THE 16 FOOT WIDE ALLEY WEST OF SOUTH MICHIGAN AVENUE, AND THE NORTHERLY EXTENSION THEREOF, TO ITS POINT OF INTERSECTION WITH THE CENTER LINE OF EAST 103RD PLACE;

THENCE EAST ALONG SAID CENTER LINE OF EAST 103RD PLACE TO ITS POINT OF INTERSECTION WITH THE SOUTHERLY EXTENSION OF THE CENTER LINE OF THE FIRST ALLEY WEST OF SOUTH MICHIGAN AVENUE;

THENCE NORTH ALONG SAID CENTER LINE OF THE FIRST ALLEY WEST OF SOUTH MICHIGAN AVENUE, AND THE SOUTHERLY EXTENSION THEREOF, TO ITS POINT OF INTERSECTION WITH THE CENTER LINE OF THE FIRST ALLEY SOUTH OF EAST 103RD STREET;

THENCE WEST ALONG SAID CENTER LINE OF THE FIRST ALLEY SOUTH OF EAST 103RD STREET (AS IT CROSSES SOUTH WABASH AVENUE, SOUTH STATE STREET AND SOUTH WENTWORTH AVENUE) TO ITS POINT OF INTERSECTION WITH THE SOUTHERLY EXTENSION OF THE WEST LINE OF LOT 8 IN BLOCK 1 IN FERNWOOD ADDITION TO PULLMAN IN SAID SECTION 16;

THENCE NORTH ALONG SAID WEST LINE OF SAID LOT 8 IN BLOCK 1 IN FERNWOOD ADDITION TO PULLMAN, AND THE SOUTHERLY AND NORTHERLY EXTENSIONS THEREOF, TO ITS POINT OF INTERSECTION WITH THE CENTER LINE OF WEST 103RD STREET;

THENCE WEST ALONG SAID CENTER LINE OF WEST 103RD STREET TO ITS POINT OF INTERSECTION WITH THE CENTER LINE OF SOUTH YALE AVENUE,

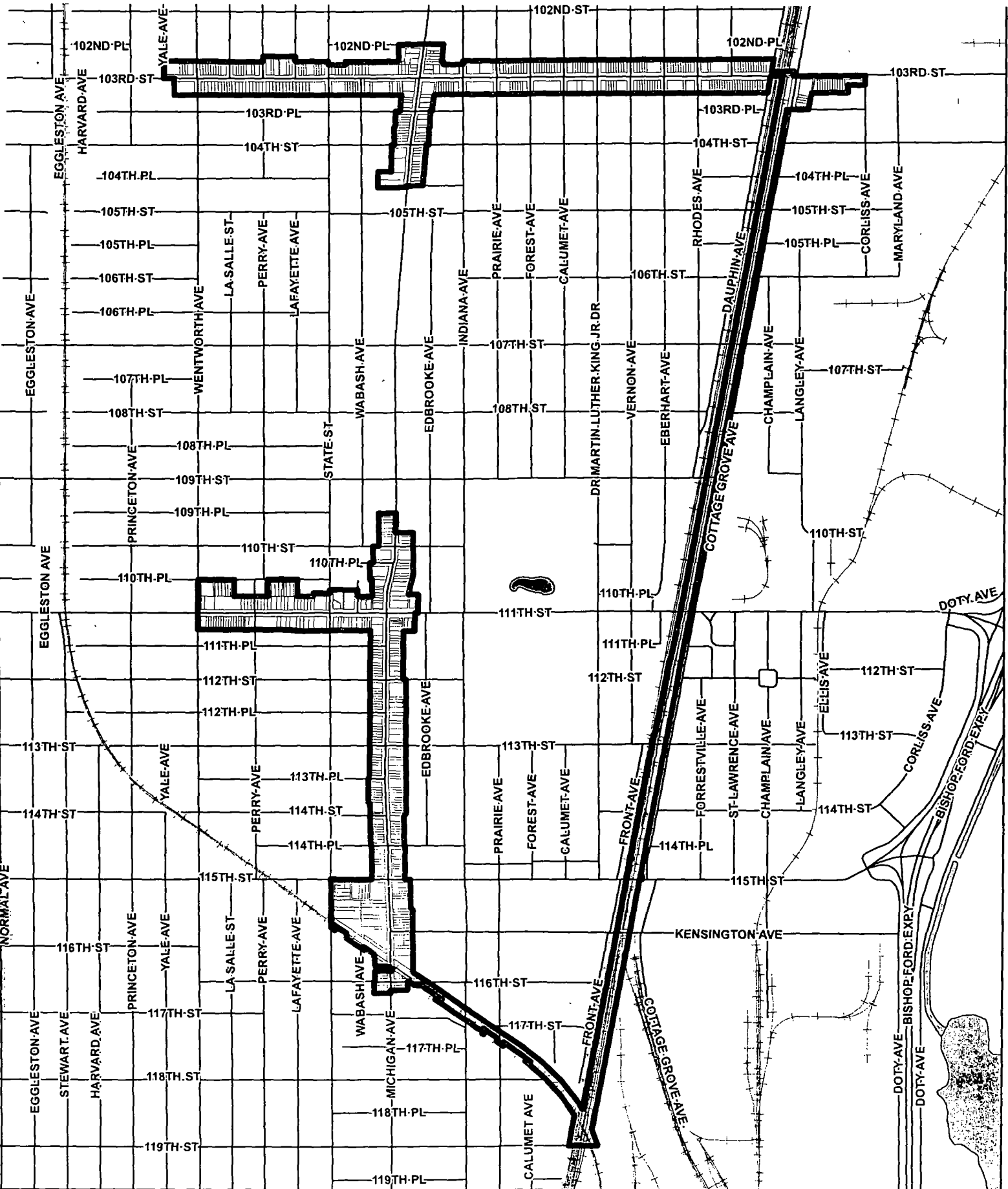
LEGAL DESCRIPTION
SSA #71

IN SOUTHEAST QUARTER OF SAID SECTION 9, AND THE POINT OF
BEGINNING;
IN COOK COUNTY, ILLINOIS.

EXHIBIT 2

Map

See attached.



**Roseland
SSA #71**



EXHIBIT 3

Permanent Index Numbers

See attached pages.

**LIST OF PINS
SSA #71**

25094260330000	25104150340000	25152030240000	25164300040000	25221070120000
25094260340000	25104150350000	25152030250000	25164300050000	25221070130000
25094260350000	25104150360000	25152030260000	25164300060000	25221070140000
25094260360000	25104150370000	25152030270000	25164300080000	25221090260000
25094260370000	25104150380000	25152030280000	25164300090000	25221090270000
25094270330000	25104150390000	25152030290000	25164300100000	25221090280000
25094270340000	25104150400000	25152030300000	25164300110000	25221090290000
25094270350000	25104160460000	25152030310000	25164300190000	25221090300000
25094270360000	25104160470000	25152030320000	25164300200000	25221090310000
25094270370000	25104160480000	25152030330000	25164300210000	25221090320000
25094270380000	25104180130000	25152030340000	25164300220000	25221090330000
25094270390000	25104180140000	25152030450000	25164300230000	25221100220000
25094270400000	25104180150000	25152050070000	25164300240000	25221100230000
25094270410000	25104180160000	25152050080000	25164300250000	25221100240000
25094280310000	25104180170000	25152050090000	25164300260000	25221100250000
25094280320000	25104180180000	25152050100000	25164300270000	25221100260000
25094280330000	25104180190000	25152050110000	25164300300000	25221100270000
25094280340000	25104180200000	25152050120000	25164300310000	25221100280000
25094280350000	25104180210000	25152050130000	25164300320000	25221100290000
25094280360000	25104180220000	25152050140000	25164300330000	25221100320000
25094280370000	25104180230000	25152050150000	25164300340000	25221110190000
25094280380000	25104180240000	25152050160000	25164300350000	25221110200000
25094290260000	25104180250000	25152050170000	25164300390000	25221110210000
25094290310000	25151000060000	25152050180000	25164300400000	25221110220000
25094290320000	25151000070000	25152050190000	25164300410000	25221110230000
25094290330000	25151000080000	25152050200000	25164300420000	25221110240000
25094300270000	25151000090000	25152050210000	25164300430000	25221110250000
25094300280000	25151000100000	25152050220000	25212020010000	25221110260000
25094300290000	25151000200000	25152050230000	25212020020000	25221120010000
25094300300000	25151010010000	25152050380000	25212020030000	25221120020000
25094300310000	25151010020000	25152050390000	25212020040000	25221120030000
25094300320000	25151010100000	25152050550000	25212020050000	25221120040000
25094300330000	25151010110000	25153170300000	25212020060000	25221120050000
25094300340000	25151010120000	25153170330000	25212020080000	25221120060000
25103230200000	25151010130000	25153170340000	25212020090000	25221120070000
25103230210000	25151010270000	25153170350000	25212020100000	25221120080000
25103230230000	25151010280000	25153170360000	25212020110000	25221120090000
25103230240000	25151010290000	25153170370000	25212020120000	25221120100000
25103230250000	25151010300000	25153170380000	25212020130000	25221120110000
25103230260000	25151010310000	25153170390000	25212020140000	25221120120000
25103230270000	25151010320000	25153180200000	25212020150000	25221120130000
25103230280000	25151010340000	25153180210000	25212020160000	25221120140000
25103230290000	25151020060000	25153180220000	25212020170000	25221120150000

**LIST OF PINS
SSA #71**

25103230370000	25151020070000	25153200140000	25212020180000	25221120160000
25103230380000	25151020080000	25153210110000	25212020360000	25221120170000
25103230390000	25151020090000	25153210120000	25212020370000	25221120180000
25103230400000	25151020100000	25153210190000	25212030010000	25221120190000
25103230410000	25151020110000	25153210250000	25212030020000	25221120200000
25103230420000	25151020120000	25153210260000	25212030030000	25221120210000
25103230430000	25151020130000	25153210270000	25212030040000	25221120220000
25103230440000	25151020140000	25153210280000	25212030050000	25221120230000
25103230450000	25151020150000	25153210300000	25212030060000	25221120240000
25103230460000	25151020250000	25153210310000	25212030070000	25221120250000
25103230470000	25151020260000	25153210320000	25212030080000	25221120260000
25103230480000	25151030450000	25153210330000	25212030090000	25221180130000
25103230490000	25151040050000	25153210340000	25212030100000	25221180140000
25103230500000	25151040060000	25153210350000	25221000030000	25221180150000
25103230510000	25151040070000	25153210410000	25221000040000	25221180160000
25103230590000	25151040080000	25153210440000	25221000050000	25221180170000
25103230600000	25151040090000	25153210450000	25221000060000	25221180180000
25103230610000	25151040100000	25153210460000	25221000070000	25221190010000
25103230620000	25151040420000	25153220010000	25221000080000	25221190020000
25103230630000	25151050410000	25153220020000	25221000090000	25221190030000
25103230640000	25151060050000	25153220030000	25221000100000	25221190040000
25103230650000	25151060390000	25153220040000	25221000110000	25221190060000
25103230660000	25151060400000	25153220050000	25221000230000	25221190390000
25103230680000	25151080210000	25153220060000	25221000240000	25221190400000
25103230690000	25151080220000	25153220070000	25221000250000	25223000020000
25103240120000	25151080230000	25153220080000	25221000260000	25223000030000
25103240140000	25151080240000	25153220090000	25221000280000	25223000040000
25103240150000	25151080250000	25153220100000	25221010280000	25223000050000
25103240160000	25151080260000	25153220110000	25221010290000	25223000060000
25103240170000	25151080270000	25153220120000	25221010300000	25223000070000
25103240330000	25151080280000	25153220130000	25221010310000	25223000190000
25103240340000	25151080290000	25153220290000	25221010320000	25223000300000
25103240350000	25151080300000	25153220300000	25221010330000	25223000310000
25103240360000	25151090050000	25155010026001	25221010340000	25223000320000
25103240390000	25151090060000	25155010026002	25221010350000	25223000330000
25103240440000	25151090070000	25162010140000	25221010360000	25223000380000
25103240480000	25151090080000	25162010490000	25221020010000	25223000390000
25103240490000	25151090090000	25162020010000	25221020020000	25223000400000
25103250430000	25151090320000	25162020020000	25221020030000	25223000410000
25103250440000	25151090330000	25162020030000	25221020040000	25223000420000
25103260310000	25151110290000	25162020040000	25221020050000	25223000430000
25103260320000	25151110490000	25162020050000	25221020060000	25223000530000
25103260330000	25151110510000	25162020060000	25221020070000	25223000580000

**LIST OF PINS
SSA #71**

25103260340000	25151110530000	25162020070000	25221020080000	25223000600000
25103260350000	25151110550000	25162020080000	25221020090000	25223000610000
25103260360000	25151120010000	25162020090000	25221020100000	25223000620000
25103260370000	25151120020000	25162020100000	25221020110000	25223000630000
25103260380000	25151120030000	25162020110000	25221020120000	25223000650000
25103260390000	25151120040000	25162020120000	25221020130000	25223000660000
25103260400000	25151120050000	25162020130000	25221020140000	25223000670000
25103270310000	25151120060000	25162020140000	25221020150000	25223000680000
25103270320000	25151120070000	25162020150000	25221020160000	25223000720000
25103270330000	25151120080000	25162020160000	25221020170000	25223000730000
25103270340000	25151120380000	25162020170000	25221020180000	25223010010000
25103270350000	25151120430000	25162020180000	25221020190000	25223010030000
25103270360000	25151120440000	25162020190000	25221020200000	25223010040000
25103270370000	25152000010000	25162020200000	25221020210000	25223010050000
25103270380000	25152000020000	25162020210000	25221020220000	25223010060000
25103270390000	25152000030000	25162020220000	25221050280000	25223010070000
25103270400000	25152000040000	25162020230000	25221050290000	25223010080000
25103280280000	25152000050000	25162020240000	25221050300000	25223010090000
25103280290000	25152000380000	25162020250000	25221050310000	25223010100000
25103280300000	25152010010000	25162020260000	25221050320000	25223010110000
25103280310000	25152010020000	25162020270000	25221050330000	25223010480000
25103280320000	25152010030000	25162020280000	25221050340000	25223010490000
25103280330000	25152010040000	25162020290000	25221050350000	25223010500000
25103280340000	25152010050000	25162020300000	25221050360000	25223010510000
25103280350000	25152010060000	25162020310000	25221060270000	25223040050000
25104130290000	25152010070000	25162020320000	25221060280000	25223040060000
25104130300000	25152010080000	25162020330000	25221060290000	25223040070000
25104130310000	25152010090000	25162020750000	25221060300000	25223040080000
25104130320000	25152010100000	25164290040000	25221060310000	25223040090000
25104130330000	25152020070000	25164290050000	25221060320000	25223040100000
25104130340000	25152020410000	25164290060000	25221060330000	25223040470000
25104130350000	25152020420000	25164290070000	25221060340000	25223040490000
25104130360000	25152030040000	25164290080000	25221070010000	25223040500000
25104130370000	25152030050000	25164290090000	25221070020000	25223070180000
25104140310000	25152030060000	25164290170000	25221070030000	25223070190000
25104140320000	25152030070000	25164290260000	25221070040000	25223080010000
25104140330000	25152030080000	25164290270000	25221070050000	25223080020000
25104140340000	25152030090000	25164290280000	25221070060000	25225000010000
25104140350000	25152030100000	25164290290000	25221070070000	25225010040000
25104140410000	25152030110000	25164290320000	25221070080000	25225010050000
25104150310000	25152030120000	25164290330000	25221070090000	
25104150320000	25152030220000	25164290340000	25221070100000	
25104150330000	25152030230000	25164290350000	25221070110000	

EXHIBIT 4

Public Hearing Notice

See attached pages.

ADORDERNUMBER: 0000998013-01

PO NUMBER: SSA 71 pg 1 of 3

AMOUNT: 1,593.60

NO OF AFFIDAVITS: 1

Chicago Sun-Times Certificate of Publication

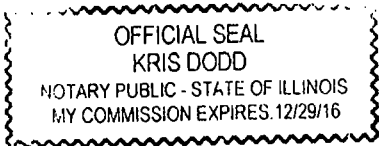
State of Illinois - County of Cook

Chicago Sun-Times, does hereby certify it has published the attached advertisements in the following secular newspapers. All newspapers meet Illinois Compiled Statute requirements for publication of Notices per Chapter 715 ILCS 5/0.01 et seq. R.S. 1874, P728 Sec 1, EFF. July 1, 1874. Amended by Laws 1959, P1494, EFF. July 17, 1959. Formerly Ill. Rev. Stat. 1991, CH100, Pl.

Note: Notice appeared in the following checked positions.

PUBLICATION DATE(S): 10/10/2016

Chicago Sun-Times



A handwritten signature in black ink that reads "Kris Dodd".

IN WITNESS WHEREOF, the undersigned, being duly authorized, has caused this Certificate to be signed

by

A handwritten signature in black ink that appears to read "Jeremy Gates".

Jeremy Gates
Account Manager - Public Legal Notices

This 10th Day of October 2016 A D

CLASSIFIEDS 312.321.2345

Public Notices Public Notices Public Notices Public Notices Public Notices

Client Name: 998013-01 Advertiser: CALUMET AREA INDUSTRIAL COMMISSION Section/Page/Zone: Main/053/ SSA 71 pg 1 of 3 Description: B&W Color Type: B&W Ad Number: 998013-01 Insertion Number: 849.50 Size: B&W Color Type: B&W Publication Date: 10/10/2016

Notice of Public Hearing City of Chicago Special Areas

Notice is hereby given that at 10:00 o'clock a.m., on the 27th day of October, 2016, in Room 201A, City Hall, 121 North LaSalle Street, Chicago, Illinois, a public hearing will be held by the Committee on Finance of the City of Chicago to consider the creation of an area within the City of Chicago to be known and designated as Special Service Area Number 71 (the "Area") at the jurisdiction of the City of a special annual services tax (the "Services Tax") within the Area. The Services Tax under consideration shall be authorized to be levied in the year 2016 through and including 2030...

The Area shall consist of the territory described herein and incorporated hereto as Exhibit 1. The approximate street location of said territory consists of both sides of west 111th Street from south Algonquin Avenue to south Western Avenue, both sides of south Michigan Avenue from west 110th Street to west 116th Street, west 103rd Street from south Corliss Avenue west to south Yale Avenue, and south Michigan Avenue from west 102nd Place south to west 104th Place. At the public hearing any interested person, including all persons owning taxable real property located within the proposed Area, affected by the creation of the Area and the levy of the Services Tax may file with the City Clerk of the City of Chicago objections to the creation of the Area and the levy of the Services Tax...

By order of the City Council of the City of Chicago, Cook County, Illinois Dated this 5th day of October, 2016.

City Clerk, City of Chicago, Cook County, Illinois

EXHIBIT 1 Legal Description and Permanent Index Numbers

THAT PART OF SECTIONS 18, 15, 16, 21 AND 22 IN TOWNSHIP 37 NORTH, RANGE 14 EAST OF THE THIRD PRINCIPAL MERIDIAN, IN COOK COUNTY, ILLINOIS, BOUND AND DESCRIBED AS FOLLOWS:

BEGINNING AT THE INTERSECTION OF THE CENTER LINE OF SOUTH YALE AVENUE WITH THE CENTER LINE OF WEST 103RD STREET IN SOUTHWEST QUARTER OF SAID SECTION 5;

THENCE NORTH ALONG SAID CENTER LINE OF SOUTH YALE AVENUE TO ITS POINT OF INTERSECTION WITH THE WESTERLY EXTENSION OF THE CENTER LINE OF THE 14 FOOT WIDE ALLEY NORTH OF WEST 103RD STREET;

THENCE EAST ALONG SAID WESTERLY EXTENSION AND THE CENTER LINE OF SAID 14 FOOT WIDE ALLEY NORTH OF WEST 103RD STREET AND THE EASTERLY EXTENSION THEREOF TO ITS POINT OF INTERSECTION WITH THE CENTER LINE OF SOUTH PERRY AVENUE;

THENCE NORTH ALONG SAID CENTER LINE OF SOUTH PERRY AVENUE TO ITS POINT OF INTERSECTION WITH THE WESTERLY EXTENSION OF THE CENTER LINE OF THE 16 FOOT ALLEY NORTH OF WEST 103RD STREET;

THENCE SOUTH ALONG SAID CENTER LINE OF SOUTH PERRY AVENUE TO ITS POINT OF INTERSECTION WITH THE WESTERLY EXTENSION OF THE CENTER LINE OF THE 16 FOOT ALLEY NORTH OF WEST 103RD STREET;

THENCE EAST ALONG SAID WESTERLY EXTENSION AND THE CENTER LINE OF THE 16 FOOT WIDE ALLEY NORTH OF WEST 103RD STREET AND THE EASTERLY EXTENSION THEREOF, TO ITS POINT OF INTERSECTION WITH THE CENTER LINE OF SOUTH STATE STREET;

THENCE SOUTH ALONG SAID CENTER LINE OF SOUTH STATE STREET TO THE NORTHWEST CORNER OF LOT 19 IN THE SUBDIVISION OF PART OF THE SOUTHWEST QUARTER OF SAID SECTION 10 (BEING THE SOUTH 8 ROADS OF THE WEST 80 ROADS);

THENCE EAST ALONG THE NORTH LINE OF LOTS 18, 17, 16 AND 15 TO ITS POINT OF INTERSECTION WITH THE EAST LINE OF THE WEST 10 FEET OF SUB-LOT 180 IN LOT 4 IN ROSELAND HEIGHTS, BEING A SUBDIVISION OF ALL OF LOTS 2 AND 3 AND PART OF THE SOUTH 47 OF LOT 4, LYING WEST OF MICHIGAN AVENUE, IN PETER BORN AND OTHER'S SUBDIVISION OF THE SOUTHWEST QUARTER OF THE SOUTHWEST QUARTER OF SAID SECTION 10 (EXCEPTING THEREFROM A TRACT BEING 63 1/2 FEET ON THE WEST LINE OF MICHIGAN AVENUE AND 81 4/2 FEET ON THE SOUTH LINE, LOT 2);

THENCE NORTH ALONG SAID EAST LINE OF THE WEST 10 FEET OF SUB-LOT 180, AND THE NORTHERLY EXTENSION THEREOF TO ITS POINT OF INTERSECTION WITH THE CENTER LINE OF THE 16 FOOT WIDE ALLEY NORTH OF EAST 103RD STREET;

THENCE EAST ALONG THE CENTER LINE OF SAID ALLEY TO ITS POINT OF INTERSECTION WITH THE CENTER LINE OF THE 16 FOOT WIDE ALLEY EAST OF AND ADJOINING LOT 172 IN ROSELAND HEIGHTS AFORESAID;

THENCE NORTH ALONG SAID CENTER LINE OF SAID THE 16 FOOT WIDE ALLEY EAST OF AND ADJOINING LOT 172 IN ROSELAND HEIGHTS AFORESAID, AND THE NORTHERLY EXTENSION THEREOF TO ITS POINT OF INTERSECTION WITH THE WESTERLY EXTENSION OF THE NORTH LINE OF LOT 28 IN ROSELAND HEIGHTS AFORESAID;

THENCE EAST ALONG SAID WESTERLY EXTENSION AND THE NORTH LINE OF LOT 28 AND THE EASTERLY EXTENSION THEREOF TO ITS POINT OF INTERSECTION WITH THE CENTER LINE OF THE 24 FOOT WIDE ALLEY EAST OF AND ADJOINING SAID LOT 28 AND LYING EAST OF MICHIGAN AVENUE;

THENCE SOUTH ALONG SAID CENTER LINE OF THE 24 FOOT WIDE ALLEY LYING EAST OF MICHIGAN AVENUE TO ITS POINT OF INTERSECTION WITH THE NORTH LINE OF LOT 23 IN ROSELAND HEIGHTS AFORESAID;

THENCE EAST ALONG THE NORTH LINE OF SAID LOT 23 IN ROSELAND HEIGHTS TO THE NORTHEAST CORNER THEREOF;

THENCE SOUTH ALONG THE EAST LINE OF SAID LOT 23 IN ROSELAND HEIGHTS TO THE SOUTHWEST CORNER OF LOT 22 IN ROSELAND HEIGHTS AFORESAID;

THENCE EAST ALONG THE SOUTH LINE OF SAID LOT 22 IN ROSELAND HEIGHTS AND ITS EASTERLY EXTENSION TO ITS POINT OF INTERSECTION WITH THE CENTER LINE OF SOUTH INDIANA AVENUE;

THENCE NORTH ALONG SAID CENTER LINE OF SOUTH INDIANA AVENUE TO ITS POINT OF INTERSECTION WITH THE WESTERLY EXTENSION OF THE CENTER LINE OF THE 16 FOOT WIDE ALLEY NORTH OF EAST 103RD STREET;

THENCE EAST ALONG SAID WESTERLY EXTENSION AND THE CENTER LINE OF SAID 16 FOOT WIDE ALLEY NORTH OF EAST 103RD STREET (AS IT CROSSES SOUTH PRAIRIE AVENUE, SOUTH FOREST AVENUE, SOUTH CALUMET AVENUE, SOUTH PARK AVENUE, SOUTH VERNON AVENUE, SOUTH EDWARDS AVENUE, SOUTH MOORE AVENUE AND SOUTH ST. LAWRENCE AVENUE) TO ITS POINT OF INTERSECTION WITH THE CENTER LINE OF SOUTH DAUPHIN AVENUE;

THENCE SOUTH ALONG SAID CENTER LINE OF SOUTH DAUPHIN AVENUE TO THE NORTH LINE OF EAST 103RD STREET;

THENCE EAST ALONG SAID NORTH LINE OF EAST 103RD STREET TO ITS POINT OF INTERSECTION WITH THE WESTERLY LINE OF SOUTH COTTAGE GROVE AVENUE;

THENCE SOUTH WESTERLY ALONG SAID WESTERLY LINE OF SOUTH COTTAGE GROVE AVENUE TO ITS POINT OF INTERSECTION WITH THE CENTER LINE OF EAST 103RD STREET;

THENCE EAST ALONG SAID CENTER LINE OF EAST 103RD STREET TO ITS POINT OF INTERSECTION WITH THE WESTERLY LINE OF SOUTH CORLISS AVENUE;

THENCE SOUTH ALONG SAID CENTER LINE OF SOUTH CORLISS AVENUE TO ITS POINT OF INTERSECTION WITH THE EASTERLY EXTENSION OF THE SOUTH LINE OF LOT 2 IN EDWARD G. UHLING'S SUBDIVISION OF THE NORTH HALF OF THE NORTHEAST QUARTER OF THE NORTH EAST QUARTER OF SAID SECTION 15, LYING EAST OF THE RIGHT OF WAY OF THE ILLINOIS CENTRAL RAILROAD;

THENCE WEST ALONG SAID EASTERLY EXTENSION AND THE SOUTH LINE OF LOT 2, AND THE WESTERLY EXTENSION THEREOF, TO ITS POINT OF INTERSECTION WITH THE CENTER LINE OF THE 16 FOOT WIDE ALLEY WEST OF SOUTH CORLISS AVENUE;

THENCE SOUTH ALONG SAID CENTER LINE OF SAID THE 16 FOOT WIDE ALLEY WEST OF SOUTH CORLISS AVENUE TO ITS POINT OF INTERSECTION WITH THE CENTER LINE OF THE 16 FOOT WIDE ALLEY SOUTH OF EAST 103RD STREET;

THENCE WEST ALONG SAID CENTER LINE OF THE 16 FOOT WIDE ALLEY SOUTH OF EAST 103RD STREET TO ITS POINT OF INTERSECTION WITH THE CENTER LINE OF THE 16 FOOT WIDE ALLEY EAST OF SOUTH COTTAGE GROVE AVENUE;

THENCE SOUTH WESTERLY ALONG SAID CENTER LINE OF THE 16 FOOT WIDE ALLEY WEST OF WAY TO ITS POINT OF INTERSECTION WITH THE NORTH LINE OF EAST 115TH STREET;

THENCE WEST ALONG SAID CENTER LINE OF EAST 115TH STREET TO THE EAST LINE OF THE ILLINOIS CENTRAL RAIL ROAD RIGHT OF WAY;

THENCE SOUTH WEST ALONG SAID WEST LINE OF SOUTH COTTAGE GROVE AVENUE TO ITS POINT OF INTERSECTION WITH THE CENTER LINE OF EAST 115TH STREET;

THENCE WEST ALONG SAID CENTER LINE OF EAST 115TH STREET TO THE EAST LINE OF THE ILLINOIS CENTRAL RAIL ROAD RIGHT OF WAY;

THENCE SOUTH WESTERLY ALONG SAID EAST LINE OF THE ILLINOIS CENTRAL RAIL ROAD RIGHT OF WAY TO ITS POINT OF INTERSECTION WITH THE CENTER LINE OF EAST 115TH STREET, BEING ALSO THE SOUTH LINE OF SECTION 23 AFORESAID;

THENCE WEST ALONG SAID CENTER LINE OF EAST 115TH STREET, BEING ALSO THE SOUTH LINE OF SECTION 23 AFORESAID, TO ITS POINT OF INTERSECTION WITH THE WEST LINE OF THE ILLINOIS CENTRAL RAIL ROAD RIGHT OF WAY;

THENCE NORTHEASTERLY ALONG SAID WEST LINE OF THE ILLINOIS CENTRAL RAIL ROAD RIGHT OF WAY TO ITS POINT OF INTERSECTION WITH THE SOUTHWESTERLY LINE OF THE 100 FOOT WIDE CHICAGO & WESTERN INDIANA RAILROAD;

THENCE NORTHWESTERLY ALONG SAID SOUTHWESTERLY LINE OF THE 100 FOOT WIDE CHICAGO & WESTERN INDIANA RAILROAD TO ITS POINT OF INTERSECTION WITH THE NORTH LINE OF THE ILLINOIS CENTRAL RAILROAD;

THENCE EAST ALONG THE EASTERLY EXTENSION OF SAID NORTH LINE OF THE 16 FOOT WIDE ALLEY NORTH OF EAST 115TH STREET TO ITS POINT OF INTERSECTION WITH THE CENTER LINE OF THE 16 FOOT WIDE ALLEY EAST OF SOUTH PRAIRIE AVENUE;

THENCE WESTERLY ALONG SAID WESTERLY LINE OF THE 66 FOOT WIDE CHICAGO & WESTERN INDIANA RAILROAD TO ITS POINT OF INTERSECTION WITH THE EAST LINE OF SAID SOUTH PRAIRIE AVENUE;

THENCE SOUTH ALONG SAID EAST LINE OF SOUTH PRAIRIE AVENUE TO ITS POINT OF INTERSECTION WITH THE SOUTHWESTERLY LINE OF THE 100 FOOT WIDE CHICAGO & WESTERN INDIANA RAILROAD;

THENCE NORTHWESTERLY ALONG SAID SOUTHWESTERLY LINE OF THE 100 FOOT WIDE CHICAGO & WESTERN INDIANA RAILROAD TO ITS POINT OF INTERSECTION WITH THE WEST LINE OF SAID SOUTH PRAIRIE AVENUE;

THENCE WEST ALONG SAID NORTH LINE OF SAID LOT 1 IN BLOCK 6 IN SAMUEL J. CLOVER AND GEORGE H. BLACK'S SUBDIVISION OF SAID SECTION 22;

THENCE WEST ALONG SAID NORTH LINE OF SAID LOT 1 IN BLOCK 6 IN SAMUEL J. CLOVER AND GEORGE H. BLACK'S SUBDIVISION TO ITS POINT OF INTERSECTION WITH THE SOUTHWESTERLY LINE OF THE 100 FOOT WIDE CHICAGO & WESTERN INDIANA RAILROAD;

THENCE EAST ALONG SAID CENTER LINE OF EAST 117TH STREET TO THE SOUTHWESTERLY LINE OF THE 66 FOOT WIDE CHICAGO & WESTERN INDIANA RAILROAD;

THENCE NORTHWESTERLY ALONG SAID SOUTHWESTERLY LINE OF THE 66 FOOT WIDE CHICAGO & WESTERN INDIANA RAILROAD TO ITS POINT OF INTERSECTION WITH THE EAST LINE OF SOUTH INDIANA AVENUE;

THENCE NORTH ALONG SAID EAST LINE OF SOUTH INDIANA AVENUE TO ITS POINT OF INTERSECTION WITH THE NORTH LINE OF LOT 1 IN BLOCK 6 IN SAMUEL J. CLOVER AND GEORGE H. BLACK'S SUBDIVISION OF SAID SECTION 22;

THENCE WEST ALONG SAID NORTH LINE OF SAID LOT 1 IN BLOCK 6 IN SAMUEL J. CLOVER AND GEORGE H. BLACK'S SUBDIVISION TO ITS POINT OF INTERSECTION WITH THE SOUTHWESTERLY LINE OF THE 100 FOOT WIDE CHICAGO & WESTERN INDIANA RAILROAD;

THENCE SOUTH ALONG SAID CENTER LINE OF EAST 117TH STREET TO THE SOUTHWESTERLY LINE OF THE 66 FOOT WIDE CHICAGO & WESTERN INDIANA RAILROAD;

THENCE NORTHWESTERLY ALONG SAID SOUTHWESTERLY LINE OF THE 66 FOOT WIDE CHICAGO & WESTERN INDIANA RAILROAD TO ITS POINT OF INTERSECTION WITH THE EAST LINE OF SOUTH INDIANA AVENUE;

THENCE SOUTH ALONG SAID EAST LINE OF SOUTH INDIANA AVENUE TO THE SOUTHWESTERLY LINE OF THE 100 FOOT WIDE CHICAGO & WESTERN INDIANA RAILROAD;

THENCE NORTHWESTERLY ALONG SAID SOUTHWESTERLY LINE OF THE 100 FOOT WIDE CHICAGO & WESTERN INDIANA RAILROAD TO ITS POINT OF INTERSECTION WITH THE NORTH LINE OF THE 16 FOOT ALLEY SOUTH OF EAST 116TH STREET;

THENCE EAST ALONG SAID NORTH LINE OF THE 16 FOOT ALLEY SOUTH OF EAST 116TH STREET TO THE SOUTHWESTERLY LINE OF THE 66 FOOT WIDE CHICAGO & WESTERN INDIANA RAILROAD;

THENCE NORTHWESTERLY ALONG SAID SOUTHWESTERLY LINE OF THE 66 FOOT WIDE CHICAGO & WESTERN INDIANA RAILROAD TO ITS POINT OF INTERSECTION WITH THE NORTH LINE OF THE 16 FOOT ALLEY SOUTH OF EAST 116TH STREET;

THENCE SOUTH ALONG SAID EAST LINE OF SAID LOT 8 IN VAN DER SYDE'S SUBDIVISION OF SAID SECTION 21;

STREET TO THE SOUTHWESTERLY LINE OF THE 66 FOOT WIDE CHICAGO & WESTERN INDIANA RAILROAD;

THENCE NORTHWESTERLY ALONG SAID SOUTHWESTERLY LINE OF THE 66 FOOT WIDE CHICAGO & WESTERN INDIANA RAILROAD TO ITS POINT OF INTERSECTION WITH THE CENTER LINE OF EAST 116TH STREET;

THENCE WEST ALONG SAID CENTER LINE OF EAST 116TH STREET TO ITS POINT OF INTERSECTION WITH THE NORTHERLY EXTENSION OF THE CENTER LINE OF THE 16 FOOT WIDE ALLEY EAST OF SOUTH MICHIGAN AVENUE;

THENCE SOUTH ALONG SAID CENTER LINE OF THE 16 FOOT WIDE ALLEY EAST OF SOUTH MICHIGAN AVENUE AND THE NORTHERLY EXTENSION THEREOF TO ITS POINT OF INTERSECTION WITH THE EASTERLY EXTENSION OF THE SOUTH LINE OF LOT 2 IN BLOCK 1 IN SAWYER'S SUBDIVISION OF BLOCK 2 IN FIRST ADDITION TO KENSINGTON, A SUBDIVISION IN SAID SECTION 22;

THENCE WEST ALONG SAID EASTERLY EXTENSION AND THE SOUTH LINE OF SAID LOT 2, AND THE WESTERLY EXTENSION THEREOF, TO ITS POINT OF INTERSECTION WITH THE CENTER LINE OF SOUTH MICHIGAN AVENUE;

THENCE SOUTH ALONG SAID CENTER LINE OF SOUTH MICHIGAN AVENUE TO ITS POINT OF INTERSECTION WITH THE EASTERLY EXTENSION OF THE SOUTH LINE OF LOT 27 IN BLOCK 1 IN SAWYER'S SUBDIVISION OF BLOCK 3 IN FIRST ADDITION TO KENSINGTON, A SUBDIVISION IN SAID SECTION 22;

THENCE WEST ALONG THE SOUTH LINE OF LOT 27, AND THE EASTERLY AND WESTERLY EXTENSION THEREOF, TO ITS POINT OF INTERSECTION WITH THE CENTER LINE OF THE 16 FOOT WIDE ALLEY WEST OF SOUTH MICHIGAN AVENUE;

THENCE SOUTH ALONG SAID CENTER LINE OF THE 16 FOOT WIDE ALLEY WEST OF SOUTH MICHIGAN AVENUE TO ITS POINT OF INTERSECTION WITH THE CENTER LINE OF EAST 115TH STREET;

THENCE EAST ALONG THE CENTER LINE OF EAST 115TH STREET TO ITS POINT OF INTERSECTION WITH THE SOUTHERLY EXTENSION OF THE CENTER LINE OF THE 16 FOOT WIDE ALLEY WEST OF SOUTH MICHIGAN AVENUE;

THENCE NORTH ALONG SAID CENTER LINE OF THE 16 FOOT WIDE ALLEY WEST OF SOUTH MICHIGAN AVENUE TO ITS POINT OF INTERSECTION WITH THE WESTERLY EXTENSION OF THE NORTH LINE OF LOT 19 IN BLOCK 1 IN THE RESUBDIVISION OF REES & SAWYER'S SUBDIVISION OF SECTION 22, BEING ALSO THE WEST LINE OF ALLEY WEST OF SOUTH MICHIGAN AVENUE;

THENCE EAST ALONG SAID WESTERLY EXTENSION AND THE NORTH LINE OF LOT 19 IN BLOCK 1 IN THE RESUBDIVISION OF REES & SAWYER'S SUBDIVISION, AND THE EASTERLY EXTENSION THEREOF, TO THE CENTER LINE OF SOUTH MICHIGAN AVENUE;

THENCE NORTH ALONG SAID CENTER LINE OF SOUTH MICHIGAN AVENUE TO THE SOUTHWESTERLY LINE OF THE 100 FOOT WIDE CHICAGO & WESTERN INDIANA RAILROAD;

THENCE NORTHWESTERLY ALONG SAID SOUTHWESTERLY LINE OF THE 66 FOOT WIDE CHICAGO & WESTERN INDIANA RAILROAD TO ITS POINT OF INTERSECTION WITH THE NORTH LINE OF LOT 17 IN BLOCK 1 IN THE RESUBDIVISION OF REES & SAWYER'S SUBDIVISION AFORESAID;

THENCE WEST ALONG SAID NORTH LINE OF LOT 17 IN BLOCK 1 IN THE RESUBDIVISION OF REES & SAWYER'S SUBDIVISION OF SECTION 22, TO THE CENTER LINE OF THE 16 FOOT WIDE ALLEY WEST OF SOUTH MICHIGAN AVENUE;

THENCE NORTH ALONG SAID CENTER LINE OF THE 16 FOOT WIDE ALLEY WEST OF SOUTH MICHIGAN AVENUE TO ITS POINT OF INTERSECTION WITH THE WESTERLY EXTENSION OF THE NORTH LINE OF LOT 17 IN BLOCK 1 IN THE RESUBDIVISION OF REES & SAWYER'S SUBDIVISION OF SECTION 22, BEING ALSO THE WEST LINE OF ALLEY WEST OF SOUTH MICHIGAN AVENUE;

THENCE WESTERLY ALONG SAID WESTERLY LINE OF THE 100 FOOT WIDE CHICAGO & WESTERN INDIANA RAILROAD TO ITS POINT OF INTERSECTION WITH THE WEST LINE OF SAID 16 FOOT WIDE ALLEY WEST OF SOUTH MICHIGAN AVENUE;

THENCE NORTHWESTERLY ALONG SAID SOUTHWESTERLY LINE OF THE 66 FOOT WIDE CHICAGO & WESTERN INDIANA RAILROAD TO ITS POINT OF INTERSECTION WITH THE WEST LINE OF SAID 16 FOOT WIDE ALLEY WEST OF SOUTH MICHIGAN AVENUE;

THENCE NORTH ALONG SAID WEST LINE OF THE 16 FOOT WIDE ALLEY WEST OF SOUTH MICHIGAN AVENUE TO ITS POINT OF INTERSECTION WITH THE SOUTHWESTERLY LINE OF THE 66 FOOT WIDE CHICAGO & WESTERN INDIANA RAILROAD;

THENCE NORTHWESTERLY ALONG SAID SOUTHWESTERLY LINE OF THE 66 FOOT WIDE CHICAGO & WESTERN INDIANA RAILROAD TO ITS POINT OF INTERSECTION WITH THE EAST LINE OF SOUTH WABASH AVENUE;

THENCE SOUTH ALONG SAID EAST LINE OF SOUTH WABASH AVENUE TO ITS POINT OF INTERSECTION WITH THE SOUTHWESTERLY LINE OF THE 100 FOOT WIDE CHICAGO & WESTERN INDIANA RAILROAD;

THENCE NORTHWESTERLY ALONG SAID SOUTHWESTERLY LINE OF THE 100 FOOT WIDE CHICAGO & WESTERN INDIANA RAILROAD TO ITS POINT OF INTERSECTION WITH THE WEST LINE OF THE 16 FOOT WIDE ALLEY WEST OF SOUTH WABASH AVENUE;

THENCE NORTH ALONG SAID WEST LINE OF THE 16 FOOT WIDE ALLEY WEST OF SOUTH WABASH AVENUE TO ITS POINT OF INTERSECTION WITH THE SOUTHWESTERLY LINE OF THE 66 FOOT WIDE CHICAGO & WESTERN INDIANA RAILROAD;

THENCE SOUTH ALONG SAID WEST LINE OF THE 16 FOOT WIDE ALLEY WEST OF SOUTH WABASH AVENUE TO ITS POINT OF INTERSECTION WITH THE WEST LINE OF SAID 66 FOOT WIDE CHICAGO & WESTERN INDIANA RAILROAD;

THENCE NORTHWESTERLY ALONG SAID SOUTHWESTERLY LINE OF THE 66 FOOT WIDE CHICAGO & WESTERN INDIANA RAILROAD TO ITS POINT OF INTERSECTION WITH THE EAST LINE OF SOUTH STATE STREET;

THENCE SOUTH ALONG SAID EAST LINE OF SOUTH STATE STREET TO ITS POINT OF INTERSECTION WITH THE SOUTHWESTERLY LINE OF THE 100 FOOT WIDE CHICAGO & WESTERN INDIANA RAILROAD;

THENCE NORTHWESTERLY ALONG SAID SOUTHWESTERLY LINE OF THE 100 FOOT WIDE CHICAGO & WESTERN INDIANA RAILROAD TO ITS POINT OF INTERSECTION WITH THE CENTER LINE OF SOUTH STATE STREET;

THENCE NORTH ALONG SAID CENTER LINE OF SOUTH STATE STREET TO ITS POINT OF INTERSECTION WITH THE SOUTHWESTERLY LINE OF THE 100 FOOT WIDE CHICAGO & WESTERN INDIANA RAILROAD;

THENCE EAST ALONG SAID CENTER LINE OF SOUTH STATE STREET TO ITS POINT OF INTERSECTION WITH THE CENTER LINE OF EAST 115TH STREET;

THENCE EAST ALONG SAID CENTER LINE OF SOUTH STATE STREET TO ITS POINT OF INTERSECTION WITH THE SOUTHERLY EXTENSION OF THE CENTER LINE OF THE 16 FOOT WIDE ALLEY WEST OF SOUTH MICHIGAN AVENUE;

THENCE NORTH ALONG SAID CENTER LINE OF THE 16 FOOT WIDE ALLEY WEST OF SOUTH MICHIGAN AVENUE AND THE SOUTHERLY AND NORTHERLY EXTENSIONS THEREOF TO ITS POINT OF INTERSECTION WITH THE CENTER LINE OF EAST 114TH PLACE;

THENCE WEST ALONG SAID CENTER LINE OF EAST 114TH PLACE TO ITS POINT OF INTERSECTION WITH THE SOUTHERLY EXTENSION OF THE CENTER LINE OF THE 16 FOOT WIDE ALLEY WEST OF SOUTH MICHIGAN AVENUE;

THENCE NORTH ALONG SAID CENTER LINE OF THE 16 FOOT WIDE ALLEY WEST OF SOUTH MICHIGAN AVENUE, AND THE NORTHERLY AND SOUTHERLY EXTENSIONS THEREOF, TO ITS POINT OF INTERSECTION WITH THE CENTER LINE OF EAST 113TH PLACE;

THENCE EAST ALONG SAID CENTER LINE OF EAST 113TH PLACE TO ITS POINT OF INTERSECTION WITH THE SOUTHERLY EXTENSION OF THE CENTER LINE OF THE 16 FOOT WIDE ALLEY WEST OF SOUTH MICHIGAN AVENUE;

THENCE NORTH ALONG SAID CENTER LINE OF THE 16 FOOT WIDE ALLEY WEST OF SOUTH MICHIGAN AVENUE (AS IT CROSSES EAST 113TH STREET AND EAST 112TH PLACE AND EAST 112TH STREET AND EAST 111TH PLACE) TO ITS POINT OF INTERSECTION WITH THE CENTER LINE OF THE 16 FOOT WIDE ALLEY SOUTH OF EAST 111TH STREET;

THENCE WEST ALONG SAID CENTER LINE OF THE 16 FOOT WIDE ALLEY SOUTH OF EAST 111TH STREET (AS IT CROSSES SOUTH STATE STREET) TO ITS POINT OF INTERSECTION WITH THE EAST LINE OF LOT 1 IN VAN DER SYDE'S SUBDIVISION OF BLOCK 1 IN FIRST ADDITION TO KENSINGTON, A SUBDIVISION IN THE EAST HALF OF THE NORTHEAST QUARTER OF SAID SECTION 21;

THENCE NORTH ALONG SAID EAST LINE OF SAID LOT 8 IN VAN DER SYDE'S SUBDIVISION OF SAID SECTION 21;

ADORDERNUMBER: 0000998100-01
PO NUMBER: SSA 71 pg 2 of 3
AMOUNT: 0.00
NO OF AFFIDAVITS: 1

Chicago Sun-Times Certificate of Publication

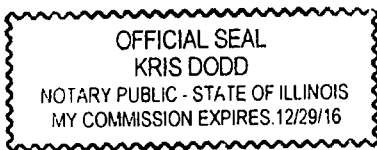
State of Illinois - County of Cook

Chicago Sun-Times, does hereby certify it has published the attached advertisements in the following secular newspapers. All newspapers meet Illinois Compiled Statute requirements for publication of Notices per Chapter 715 ILCS 5/0.01 et seq. R.S. 1874, P728 Sec 1, EFF. July 1, 1874. Amended by Laws 1959, P1494, EFF. July 17, 1959. Formerly Ill. Rev. Stat. 1991, CH100, Pl.

Note: Notice appeared in the following checked positions.

PUBLICATION DATE(S): 10/10/2016

Chicago Sun-Times



Kris Dodd

IN WITNESS WHEREOF, the undersigned, being duly authorized,
has caused this Certificate to be signed

by

Jeremy Gates *[Signature]*

Jeremy Gates
Account Manager - Public Legal Notices

This 10th Day of October 2016 A.D.

CLASSIFIEDS 312.321.2345

Table with 5 columns: Public Notices, Public Notices, Public Notices, Public Notices, Public Notices

Client Name: 998100-01
Advertiser: CALUMET AREA INDUSTRIAL COMMISSION
Section/Page/Zone: Main/054/
Size: 8x9.50
Description: SSA 71 pg 2 of 3
Color Type: B&W
Publication Date: 10/10/2016

BLOCK 1 TO ITS POINT OF INTERSECTION WITH THE NORTH LINE OF THE SOUTH 129.00 FEET OF SAID LOT 8...
THENCE SOUTH ALONG SAID WEST LINE OF LOT 8 IN VAN DER SYDE'S SUBDIVISION OF BLOCK 170 TO ITS POINT OF INTERSECTION WITH THE EASTERLY EXTENSION OF THE CENTER LINE OF THE 16 FOOT WIDE ALLEY SOUTH OF EAST 111TH STREET.

ASSASSOR DIVISION OF THE WEST HALF OF THE NORTHWEST QUARTER SAID SECTION 22...
THENCE SOUTH ALONG SAID EAST LINE OF THE WEST 4 1/8 FEET OF SAID LOT 3 IN EGANS ADDITION TO ROSELAND, AND THE NORTHERLY AND SOUTHERLY EXTENSIONS THEREOF TO ITS POINT OF INTERSECTION WITH THE CENTER LINE OF THE 16 FOOT WIDE ALLEY SOUTH OF EAST 111TH STREET.

Table with 5 columns of numerical data, likely representing parcel identifiers or coordinates.

CHICAGO SUN-TIMES
Publication Date: 10/10/2016
This eSheet is provided as conclusive evidence that the ad appeared in the Chicago Sun-Times on the date & page indicated. You may not create derivative works, or in any way exploit or repurpose any content.

ADORDERNUMBER: 0000998101-01

PO NUMBER: SSA 71 pg 3 of 3

AMOUNT: 0.00

NO OF AFFIDAVITS: 1

Chicago Sun-Times Certificate of Publication

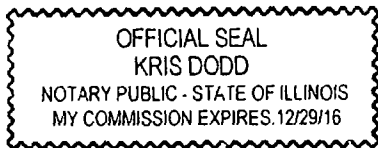
State of Illinois - County of Cook

Chicago Sun-Times, does hereby certify it has published the attached advertisements in the following secular newspapers. All newspapers meet Illinois Compiled Statute requirements for publication of Notices per Chapter 715 ILCS 5/0.01 et seq. R.S. 1874, P728 Sec 1, EFF. July 1, 1874. Amended by Laws 1959, P1494, EFF. July 17, 1959. Formerly Ill. Rev. Stat. 1991, CH100, Pl.

Note: Notice appeared in the following checked positions.

PUBLICATION DATE(S): 10/10/2016

Chicago Sun-Times



Kris Dodd

IN WITNESS WHEREOF, the undersigned, being duly authorized,
has caused this Certificate to be signed

by

Jeremy Gates

Jeremy Gates
Account Manager - Public Legal Notices

This 10th Day of October 2016 A.D.

Publication Date: 10/10/2016

This E-Shell(s) is provided as conclusive evidence that the ad appeared in the Chicago Sun-Times on the date & page indicated. You may not create derivative works, or in any way exploit or reproduce any content.

Ad Number: 900101-01

Client Name: CALUMET AREA INDUSTRIAL COMMISSION

Advertiser: Main/055/

Section/Page/Zone: SSA 71 pg 3 of 3.

Size: 8x1.75 B&W

Color Type: B&W

Public Notices	Public Notices	Public Notices	Public Notices	Public Notices	Public Notices	Public Notices	Public Notices	Public Notices	Public Notices
251511020000	25162029040000	252211020050000	25223000430000	25162020190000	25221020200000	25223010040000	25103270370000	25221060300000	25223040080000
25102620300000	25151110490000	25162029050000	25221020260000	25152020200000	252220102010000	25223010450000	25223010450000	25184290040000	25221060310000
25223000530000	25103360330000	25151110510000	25162020280000	25103270380000	2516202030000	25162020310000	25103270390000	25152020320000	25184290050000
25221020070000	25223000540000	25103262340000	25151110530000	25103270390000	25223010290000	2510327040000	25182020220000	25104130340000	25182020230000
25162020170000	25221020080000	25223000550000	25103366350000	25221052080000	25223010270000	25103270410000	25152020240000	25104130350000	25152020250000
2515110550000	25162020380000	25221020090000	25223000560000	25162020390000	25221052090000	25103270420000	25103282000000	25223004000000	25104130360000
25103260380000	251511202010000	25162020400000	25221020100000	25152020400000	25221052100000	25103270430000	25223010490000	25223010490000	25104130370000
25223000600000	25103260370000	251511202020000	25162020410000	25103280200000	25152020410000	25103270440000	25221052110000	25164290060000	25221070010000
25221020110000	25223000630000	25223000630000	251511202030000	25152020420000	25221052120000	25103270450000	25162020420000	25223000640000	25223000640000
25162020110000	25221020120000	25223000640000	25103260380000	25223010110000	25221052130000	25103270460000	25152020430000	25104140310000	25223000650000
25151120040000	25162020120000	25221020130000	25103260390000	25221052140000	25221052140000	25103270470000	25103280210000	25164290070000	25104140320000
25103260400000	251511202050000	25162020130000	25221020140000	25152020440000	25221052150000	25103270480000	25223010490000	25164290080000	25104140330000
25223000670000	25103270310000	251511202060000	25162020140000	25103280300000	25152020450000	25103270490000	25223010490000	25164290090000	25104140340000
25151120040000	25223000680000	25103270320000	251511202070000	25223010500000	25152020460000	25103270500000	25223010490000	25164290100000	25104140350000
25103260410000	25221020150000	25223000690000	25103270330000	25223010510000	25152020470000	25103270510000	25223010490000	25164290110000	25104140360000
25151120060000	25162020150000	25223000700000	25103270340000	25223010520000	25152020480000	25103270520000	25223010490000	25164290120000	25104140370000
25103270340000	251511202080000	25223000710000	25103270350000	25223010530000	25152020490000	25103270530000	25223010490000	25164290130000	25104140380000
25223001000000	25103270350000	251511202090000	25162020150000	25223010540000	25152020500000	25103270540000	25223010490000	25164290140000	25104140390000
25221020160000	25223010000000	25103270360000	25151120210000	25223010550000	25152020510000	25103270550000	25223010490000	25164290150000	25104140400000

Looking for things to do?

Visit **** **chicago.com**

EXHIBIT 5

Budget

See attached pages.

Exhibit 5

Budget

Special Service Area # 71

Service Provider Agency: Calumet Area Industrial Development Commission

2017 BUDGET SUMMARY

Budget and Services Period: January 1, 2017 through December 31, 2017

CATEGORY	2016 Levy		Carry Over	TIF Rebate: Fund #	Estimated Late Collections and Interest	2017 Budget
	Collectable Levy	Estimated Loss Collection				
1.00 Customer Attraction	\$43,000	\$15,507	\$0	\$0	\$0	\$58,507
2.00 Public Way Aesthetics	\$123,500	\$33,293	\$0	\$0	\$0	\$156,793
3.00 Sustainability and Public Places	\$0	\$0	\$0	\$0	\$0	\$0
4.00 Economic/ Business Development	\$32,000	\$9,862	\$0	\$0	\$0	\$41,862
5.00 Safety Programs	\$65,229	\$16,113	\$0	\$0	\$0	\$81,342
6.00 SSA Management	\$15,400	\$7,380	\$0	\$0	\$0	\$22,780
7.00 Personnel	\$87,652	\$0		\$0	\$0	\$87,652
Sub-total	\$366,781	\$82,155				
GRAND TOTALS	Levy Total	\$448,936	\$0	\$0	\$0	\$448,936

LEVY ANALYSIS

Estimated 2016 EAV:	\$27,438,834
Authorized Tax Rate Cap:	2.500%
Maximum Potential Levy limited by Rate Cap:	\$685,971
Requested 2016 Levy Amount:	\$448,936
Estimated Tax Rate to Generate 2016 Levy:	1.64%

CITY OF CHICAGO
ECONOMIC DISCLOSURE STATEMENT
AND AFFIDAVIT

SECTION I -- GENERAL INFORMATION

A. Legal name of the Disclosing Party submitting this EDS. Include d/b/a/ if applicable:

CALUMET AREA INDUSTRIAL DEVELOPMENT COMMISSION

Check ONE of the following three boxes:

Indicate whether the Disclosing Party submitting this EDS is:

- 1. the Applicant
OR
- 2. a legal entity holding a direct or indirect interest in the Applicant. State the legal name of the Applicant in which the Disclosing Party holds an interest: _____
OR
- 3. a legal entity with a right of control (see Section II.B.1.) State the legal name of the entity in which the Disclosing Party holds a right of control: _____

B. Business address of the Disclosing Party: 1000 E 111 STREET 7th FL
CHICAGO, IL 60628

C. Telephone: 773 928-6000 Fax: 773 928-6016 Email: ted@calumet
areaindustrial.com

D. Name of contact person: TED STALNOS

E. Federal Employer Identification No. (if you have one): _____

F. Brief description of contract, transaction or other undertaking (referred to below as the "Matter") to which this EDS pertains. (Include project number and location of property, if applicable):

TO ALLOW CALUMET AREA INDUSTRIAL DEVELOPMENT COMMISSION
TO ENTER INTO A SERVICE PROVIDER AGREEMENT WITH THE CITY
CHICAGO IN ORDER TO PROVIDE SPECIAL SERVICE WITHIN SSA # 71

G. Which City agency or department is requesting this EDS? _____

DEPARTMENT OF PLANING AND DEVELOPMENT

If the Matter is a contract being handled by the City's Department of Procurement Services, please complete the following:

Specification # _____ and Contract # _____

SECTION II -- DISCLOSURE OF OWNERSHIP INTERESTS

A. NATURE OF THE DISCLOSING PARTY

1. Indicate the nature of the Disclosing Party:

- | | |
|---|---|
| <input type="checkbox"/> Person | <input type="checkbox"/> Limited liability company |
| <input type="checkbox"/> Publicly registered business corporation | <input type="checkbox"/> Limited liability partnership |
| <input type="checkbox"/> Privately held business corporation | <input type="checkbox"/> Joint venture |
| <input type="checkbox"/> Sole proprietorship | <input checked="" type="checkbox"/> Not-for-profit corporation |
| <input type="checkbox"/> General partnership | (Is the not-for-profit corporation also a 501(c)(3))? |
| <input type="checkbox"/> Limited partnership | <input checked="" type="checkbox"/> Yes <input type="checkbox"/> No |
| <input type="checkbox"/> Trust | <input type="checkbox"/> Other (please specify) |

2. For legal entities, the state (or foreign country) of incorporation or organization, if applicable:

ILLINOIS

3. For legal entities not organized in the State of Illinois: Has the organization registered to do business in the State of Illinois as a foreign entity?

- Yes No N/A

B. IF THE DISCLOSING PARTY IS A LEGAL ENTITY:

1. List below the full names and titles of all executive officers and all directors of the entity.

NOTE: For not-for-profit corporations, also list below all members, if any, which are legal entities. If there are no such members, write "no members." For trusts, estates or other similar entities, list below the legal titleholder(s).

If the entity is a general partnership, limited partnership, limited liability company, limited liability partnership or joint venture, list below the name and title of each general partner, managing member, manager or any other person or entity that controls the day-to-day management of the Disclosing Party.

NOTE: Each legal entity listed below must submit an EDS on its own behalf.

Name	Title
<u>SEE ATTACHED LIST "NO MEMBERS"</u>	

2. Please provide the following information concerning each person or entity having a direct or indirect beneficial interest (including ownership) in excess of 7.5% of the Disclosing Party. Examples of such an interest include shares in a corporation, partnership interest in a partnership or joint venture,



2016 Board of Directors

Title	Name
Chairman	Edward Garner
Vice-Chairman - Chair Stratgic Planning Committee	Megan Dunn
President	Ted Stalnos
Treasurer	Lou Leonardi
Secretary	Michael Henry
Chair of Transportation Committee	Jim Kvedaras
Vice- President	Tom Livingston
Vice-President	David Dillon
Vice President Chair Membership & Services Council	Michele Netherton
Vice-President	Tony Reinhart
Vice-President	John Czulno
Chair of Economic Development & Policy Council	Tom Van Etten
Vice-President	Mark O'Malley
Chair Human Resources Committee	Julie Lopez
Vice-President	Albert Raffin
Vice-President	Bill Cullen
Chair of Environmental Committee	Andy Hixson
Immediate Past Chair	Tom Carlson

interest of a member or manager in a limited liability company, or interest of a beneficiary of a trust, estate or other similar entity. If none, state "None." **NOTE:** Pursuant to Section 2-154-030 of the Municipal Code of Chicago ("Municipal Code"), the City may require any such additional information from any applicant which is reasonably intended to achieve full disclosure.

Name	Business Address	Percentage Interest in the Disclosing Party
None		

SECTION III -- BUSINESS RELATIONSHIPS WITH CITY ELECTED OFFICIALS

Has the Disclosing Party had a "business relationship," as defined in Chapter 2-156 of the Municipal Code, with any City elected official in the 12 months before the date this EDS is signed?

Yes No

If yes, please identify below the name(s) of such City elected official(s) and describe such relationship(s):

SECTION IV -- DISCLOSURE OF SUBCONTRACTORS AND OTHER RETAINED PARTIES

The Disclosing Party must disclose the name and business address of each subcontractor, attorney, lobbyist, accountant, consultant and any other person or entity whom the Disclosing Party has retained or expects to retain in connection with the Matter, as well as the nature of the relationship, and the total amount of the fees paid or estimated to be paid. The Disclosing Party is not required to disclose employees who are paid solely through the Disclosing Party's regular payroll.

"Lobbyist" means any person or entity who undertakes to influence any legislative or administrative action on behalf of any person or entity other than: (1) a not-for-profit entity, on an unpaid basis, or (2) himself. "Lobbyist" also means any person or entity any part of whose duties as an employee of another includes undertaking to influence any legislative or administrative action.

If the Disclosing Party is uncertain whether a disclosure is required under this Section, the Disclosing Party must either ask the City whether disclosure is required or make the disclosure.

Name (indicate whether retained or anticipated to be retained)	Business Address	Relationship to Disclosing Party (subcontractor, attorney, lobbyist, etc.)	Fees (indicate whether paid or estimated.) NOTE: "hourly rate" or "t.b.d." is not an acceptable response.
<i>See attached list</i>			

(Add sheets if necessary)

Check here if the Disclosing Party has not retained, nor expects to retain, any such persons or entities.

SECTION V -- CERTIFICATIONS

A. COURT-ORDERED CHILD SUPPORT COMPLIANCE

Under Municipal Code Section 2-92-415, substantial owners of business entities that contract with the City must remain in compliance with their child support obligations throughout the contract's term.

Has any person who directly or indirectly owns 10% or more of the Disclosing Party been declared in arrearage on any child support obligations by any Illinois court of competent jurisdiction?

- Yes No No person directly or indirectly owns 10% or more of the Disclosing Party.

If "Yes," has the person entered into a court-approved agreement for payment of all support owed and is the person in compliance with that agreement?

- Yes No

B. FURTHER CERTIFICATIONS

1. Pursuant to Municipal Code Chapter 1-23, Article I ("Article I")(which the Applicant should consult for defined terms (e.g., "doing business") and legal requirements), if the Disclosing Party submitting this EDS is the Applicant and is doing business with the City, then the Disclosing Party certifies as follows: (i) neither the Applicant nor any controlling person is currently indicted or charged with, or has admitted guilt of, or has ever been convicted of, or placed under supervision for, any criminal offense involving actual, attempted, or conspiracy to commit bribery, theft, fraud, forgery, perjury, dishonesty or deceit against an officer or employee of the City or any sister agency; and (ii) the Applicant understands and acknowledges that compliance with Article I is a continuing requirement for doing business with the City. NOTE: If Article I applies to the Applicant, the permanent compliance timeframe in Article I supersedes some five-year compliance timeframes in certifications 2 and 3 below.



2017 Anticipated Retaining Parties

Street Cleaning

Estimated: \$52,771.00

Clean Slate
237 South Desplaines
Chicago, IL. 60661
Tel: (312) 798-6772
bgott@cleanslatechicago.org

Audit

Estimated: \$4,000.00

Bravos & Associates
324 Ridgewood Drive
Bloomington, IL. 60108
Tel: (630) 893-6753
bravostw@comcast.net

Bookkeeping

Estimated: \$6,000.00

Hogan & Company, CPA
425 S. Main Street (Ste104)
Lombard IL. 60148
Tel: (630) 953-1254
jhogancpa@comcast.net

Security Service

Estimated: \$81,342.00

AGB Security Investigative Service
2033-37 W 95th Street
Chicago, IL. 60643
Tel: (773) 476-8310
john.griffin@agbinvestigative.com

Holiday Decorations

Estimated: \$31,172.00

Liberty Flag & Banner
2748 York Street
Blue Island, IL 60406
(708) 388-1598

2. The Disclosing Party and, if the Disclosing Party is a legal entity, all of those persons or entities identified in Section II.B.1. of this EDS:

- a. are not presently debarred, suspended, proposed for debarment, declared ineligible or voluntarily excluded from any transactions by any federal, state or local unit of government;
- b. have not, within a five-year period preceding the date of this EDS, been convicted of a criminal offense, adjudged guilty, or had a civil judgment rendered against them in connection with: obtaining, attempting to obtain, or performing a public (federal, state or local) transaction or contract under a public transaction; a violation of federal or state antitrust statutes; fraud; embezzlement; theft; forgery; bribery; falsification or destruction of records; making false statements; or receiving stolen property;
- c. are not presently indicted for, or criminally or civilly charged by, a governmental entity (federal, state or local) with committing any of the offenses set forth in clause B.2.b. of this Section V;
- d. have not, within a five-year period preceding the date of this EDS, had one or more public transactions (federal, state or local) terminated for cause or default; and
- e. have not, within a five-year period preceding the date of this EDS, been convicted, adjudged guilty, or found liable in a civil proceeding, or in any criminal or civil action, including actions concerning environmental violations, instituted by the City or by the federal government, any state, or any other unit of local government.

3. The certifications in subparts 3, 4 and 5 concern:

- the Disclosing Party;
- any "Contractor" (meaning any contractor or subcontractor used by the Disclosing Party in connection with the Matter, including but not limited to all persons or legal entities disclosed under Section IV, "Disclosure of Subcontractors and Other Retained Parties");
- any "Affiliated Entity" (meaning a person or entity that, directly or indirectly: controls the Disclosing Party, is controlled by the Disclosing Party, or is, with the Disclosing Party, under common control of another person or entity. Indicia of control include, without limitation: interlocking management or ownership; identity of interests among family members, shared facilities and equipment; common use of employees; or organization of a business entity following the ineligibility of a business entity to do business with federal or state or local government, including the City, using substantially the same management, ownership, or principals as the ineligible entity); with respect to Contractors, the term Affiliated Entity means a person or entity that directly or indirectly controls the Contractor, is controlled by it, or, with the Contractor, is under common control of another person or entity;
- any responsible official of the Disclosing Party, any Contractor or any Affiliated Entity or any other official, agent or employee of the Disclosing Party, any Contractor or any Affiliated Entity, acting pursuant to the direction or authorization of a responsible official of the Disclosing Party, any Contractor or any Affiliated Entity (collectively "Agents").

Neither the Disclosing Party, nor any Contractor, nor any Affiliated Entity of either the Disclosing Party or any Contractor nor any Agents have, during the five years before the date this EDS is signed, or, with respect to a Contractor, an Affiliated Entity, or an Affiliated Entity of a Contractor during the five years before the date of such Contractor's or Affiliated Entity's contract or engagement in connection with the Matter:

- a. bribed or attempted to bribe, or been convicted or adjudged guilty of bribery or attempting to bribe, a public officer or employee of the City, the State of Illinois, or any agency of the federal government or of any state or local government in the United States of America, in that officer's or employee's official capacity;
- b. agreed or colluded with other bidders or prospective bidders, or been a party to any such agreement, or been convicted or adjudged guilty of agreement or collusion among bidders or prospective bidders, in restraint of freedom of competition by agreement to bid a fixed price or otherwise; or
- c. made an admission of such conduct described in a. or b. above that is a matter of record, but have not been prosecuted for such conduct; or
- d. violated the provisions of Municipal Code Section 2-92-610 (Living Wage Ordinance).

4. Neither the Disclosing Party, Affiliated Entity or Contractor, or any of their employees, officials, agents or partners, is barred from contracting with any unit of state or local government as a result of engaging in or being convicted of (1) bid-rigging in violation of 720 ILCS 5/33E-3; (2) bid-rotating in violation of 720 ILCS 5/33E-4; or (3) any similar offense of any state or of the United States of America that contains the same elements as the offense of bid-rigging or bid-rotating.

5. Neither the Disclosing Party nor any Affiliated Entity is listed on any of the following lists maintained by the Office of Foreign Assets Control of the U.S. Department of the Treasury or the Bureau of Industry and Security of the U.S. Department of Commerce or their successors: the Specially Designated Nationals List, the Denied Persons List, the Unverified List, the Entity List and the Debarred List.

6. The Disclosing Party understands and shall comply with the applicable requirements of Chapters 2-55 (Legislative Inspector General), 2-56 (Inspector General) and 2-156 (Governmental Ethics) of the Municipal Code.

7. If the Disclosing Party is unable to certify to any of the above statements in this Part B (Further Certifications), the Disclosing Party must explain below:

N/A

If the letters "NA," the word "None," or no response appears on the lines above, it will be conclusively presumed that the Disclosing Party certified to the above statements.

8. To the best of the Disclosing Party's knowledge after reasonable inquiry, the following is a complete list of all current employees of the Disclosing Party who were, at any time during the 12-month period preceding the execution date of this EDS, an employee, or elected or appointed official, of the City of Chicago (if none, indicate with "N/A" or "none").

N/A

9. To the best of the Disclosing Party's knowledge after reasonable inquiry, the following is a complete list of all gifts that the Disclosing Party has given or caused to be given, at any time during the 12-month period preceding the execution date of this EDS, to an employee, or elected or appointed official, of the City of Chicago. For purposes of this statement, a "gift" does not include: (i) anything made generally available to City employees or to the general public, or (ii) food or drink provided in the course of official City business and having a retail value of less than \$20 per recipient (if none, indicate with "N/A" or "none"). As to any gift listed below, please also list the name of the City recipient.

N/A

C. CERTIFICATION OF STATUS AS FINANCIAL INSTITUTION

1. The Disclosing Party certifies that the Disclosing Party (check one)

is is not

a "financial institution" as defined in Section 2-32-455(b) of the Municipal Code.

2. If the Disclosing Party IS a financial institution, then the Disclosing Party pledges:

"We are not and will not become a predatory lender as defined in Chapter 2-32 of the Municipal Code. We further pledge that none of our affiliates is, and none of them will become, a predatory lender as defined in Chapter 2-32 of the Municipal Code. We understand that becoming a predatory lender or becoming an affiliate of a predatory lender may result in the loss of the privilege of doing business with the City."

If the Disclosing Party is unable to make this pledge because it or any of its affiliates (as defined in Section 2-32-455(b) of the Municipal Code) is a predatory lender within the meaning of Chapter 2-32 of the Municipal Code, explain here (attach additional pages if necessary):

N/A

If the letters "NA," the word "None," or no response appears on the lines above, it will be conclusively presumed that the Disclosing Party certified to the above statements.

D. CERTIFICATION REGARDING INTEREST IN CITY BUSINESS

Any words or terms that are defined in Chapter 2-156 of the Municipal Code have the same meanings when used in this Part D.

1. In accordance with Section 2-156-110 of the Municipal Code: Does any official or employee of the City have a financial interest in his or her own name or in the name of any other person or entity in the Matter?

Yes

No

NOTE: If you checked "Yes" to Item D.1., proceed to Items D.2. and D.3. If you checked "No" to Item D.1., proceed to Part E.

2. Unless sold pursuant to a process of competitive bidding, or otherwise permitted, no City elected official or employee shall have a financial interest in his or her own name or in the name of any other person or entity in the purchase of any property that (i) belongs to the City, or (ii) is sold for taxes or assessments, or (iii) is sold by virtue of legal process at the suit of the City (collectively, "City Property Sale"). Compensation for property taken pursuant to the City's eminent domain power does not constitute a financial interest within the meaning of this Part D.

Does the Matter involve a City Property Sale?

Yes

No

3. If you checked "Yes" to Item D.1., provide the names and business addresses of the City officials or employees having such interest and identify the nature of such interest:

Name	Business Address	Nature of Interest

4. The Disclosing Party further certifies that no prohibited financial interest in the Matter will be acquired by any City official or employee.

E. CERTIFICATION REGARDING SLAVERY ERA BUSINESS

Please check either 1. or 2. below. If the Disclosing Party checks 2., the Disclosing Party must disclose below or in an attachment to this EDS all information required by paragraph 2. Failure to

comply with these disclosure requirements may make any contract entered into with the City in connection with the Matter voidable by the City.

X 1. The Disclosing Party verifies that the Disclosing Party has searched any and all records of the Disclosing Party and any and all predecessor entities regarding records of investments or profits from slavery or slaveholder insurance policies during the slavery era (including insurance policies issued to slaveholders that provided coverage for damage to or injury or death of their slaves), and the Disclosing Party has found no such records.

____ 2. The Disclosing Party verifies that, as a result of conducting the search in step 1 above, the Disclosing Party has found records of investments or profits from slavery or slaveholder insurance policies. The Disclosing Party verifies that the following constitutes full disclosure of all such records, including the names of any and all slaves or slaveholders described in those records:

SECTION VI -- CERTIFICATIONS FOR FEDERALLY FUNDED MATTERS

NOTE: If the Matter is federally funded, complete this Section VI. If the Matter is not federally funded, proceed to Section VII. For purposes of this Section VI, tax credits allocated by the City and proceeds of debt obligations of the City are not federal funding.

A. CERTIFICATION REGARDING LOBBYING

1. List below the names of all persons or entities registered under the federal Lobbying Disclosure Act of 1995 who have made lobbying contacts on behalf of the Disclosing Party with respect to the Matter: (Add sheets if necessary):

(If no explanation appears or begins on the lines above, or if the letters "NA" or if the word "None" appear, it will be conclusively presumed that the Disclosing Party means that NO persons or entities registered under the Lobbying Disclosure Act of 1995 have made lobbying contacts on behalf of the Disclosing Party with respect to the Matter.)

2. The Disclosing Party has not spent and will not expend any federally appropriated funds to pay any person or entity listed in Paragraph A.1. above for his or her lobbying activities or to pay any person or entity to influence or attempt to influence an officer or employee of any agency, as defined by applicable federal law, a member of Congress, an officer or employee of Congress, or an employee of a member of Congress, in connection with the award of any federally funded contract, making any federally funded grant or loan, entering into any cooperative agreement, or to extend, continue, renew, amend, or modify any federally funded contract, grant, loan, or cooperative agreement.

3. The Disclosing Party will submit an updated certification at the end of each calendar quarter in which there occurs any event that materially affects the accuracy of the statements and information set forth in paragraphs A.1. and A.2. above.

4. The Disclosing Party certifies that either: (i) it is not an organization described in section 501(c)(4) of the Internal Revenue Code of 1986; or (ii) it is an organization described in section 501(c)(4) of the Internal Revenue Code of 1986 but has not engaged and will not engage in "Lobbying Activities".

5. If the Disclosing Party is the Applicant, the Disclosing Party must obtain certifications equal in form and substance to paragraphs A.1. through A.4. above from all subcontractors before it awards any subcontract and the Disclosing Party must maintain all such subcontractors' certifications for the duration of the Matter and must make such certifications promptly available to the City upon request.

B. CERTIFICATION REGARDING EQUAL EMPLOYMENT OPPORTUNITY

If the Matter is federally funded, federal regulations require the Applicant and all proposed subcontractors to submit the following information with their bids or in writing at the outset of negotiations.

Is the Disclosing Party the Applicant?

Yes No

If "Yes," answer the three questions below:

1. Have you developed and do you have on file affirmative action programs pursuant to applicable federal regulations? (See 41 CFR Part 60-2.)

Yes No

2. Have you filed with the Joint Reporting Committee, the Director of the Office of Federal Contract Compliance Programs, or the Equal Employment Opportunity Commission all reports due under the applicable filing requirements?

Yes No

3. Have you participated in any previous contracts or subcontracts subject to the equal opportunity clause?

Yes No

If you checked "No" to question 1. or 2. above, please provide an explanation:

SECTION VII -- ACKNOWLEDGMENTS, CONTRACT INCORPORATION, COMPLIANCE, PENALTIES, DISCLOSURE

The Disclosing Party understands and agrees that:

A. The certifications, disclosures, and acknowledgments contained in this EDS will become part of any contract or other agreement between the Applicant and the City in connection with the Matter, whether procurement, City assistance, or other City action, and are material inducements to the City's execution of any contract or taking other action with respect to the Matter. The Disclosing Party understands that it must comply with all statutes, ordinances, and regulations on which this EDS is based.

B. The City's Governmental Ethics and Campaign Financing Ordinances, Chapters 2-156 and 2-164 of the Municipal Code, impose certain duties and obligations on persons or entities seeking City contracts, work, business, or transactions. The full text of these ordinances and a training program is available on line at www.cityofchicago.org/Ethics, and may also be obtained from the City's Board of Ethics, 740 N.

Sedgwick St., Suite 500, Chicago, IL 60610, (312) 744-9660. The Disclosing Party must comply fully with the applicable ordinances.

C. If the City determines that any information provided in this EDS is false, incomplete or inaccurate, any contract or other agreement in connection with which it is submitted may be rescinded or be void or voidable, and the City may pursue any remedies under the contract or agreement (if not rescinded or void), at law, or in equity, including terminating the Disclosing Party's participation in the Matter and/or declining to allow the Disclosing Party to participate in other transactions with the City. Remedies at law for a false statement of material fact may include incarceration and an award to the City of treble damages.

D. It is the City's policy to make this document available to the public on its Internet site and/or upon request. Some or all of the information provided on this EDS and any attachments to this EDS may be made available to the public on the Internet, in response to a Freedom of Information Act request, or otherwise. By completing and signing this EDS, the Disclosing Party waives and releases any possible rights or claims which it may have against the City in connection with the public release of information contained in this EDS and also authorizes the City to verify the accuracy of any information submitted in this EDS.

E. The information provided in this EDS must be kept current. In the event of changes, the Disclosing Party must supplement this EDS up to the time the City takes action on the Matter. If the Matter is a contract being handled by the City's Department of Procurement Services, the Disclosing Party must update this EDS as the contract requires. **NOTE:** With respect to Matters subject to Article I of Chapter 1-23 of the Municipal Code (imposing **PERMANENT INELIGIBILITY** for certain specified offenses), the information provided herein regarding eligibility must be kept current for a longer period, as required by Chapter 1-23 and Section 2-154-020 of the Municipal Code.

The Disclosing Party represents and warrants that:

F.1. The Disclosing Party is not delinquent in the payment of any tax administered by the Illinois Department of Revenue, nor are the Disclosing Party or its Affiliated Entities delinquent in paying any fine, fee, tax or other charge owed to the City. This includes, but is not limited to, all water charges, sewer charges, license fees, parking tickets, property taxes or sales taxes.

F.2 If the Disclosing Party is the Applicant, the Disclosing Party and its Affiliated Entities will not use, nor permit their subcontractors to use, any facility listed by the U.S. E.P.A. on the federal Excluded Parties List System ("EPLS") maintained by the U. S. General Services Administration.

F.3 If the Disclosing Party is the Applicant, the Disclosing Party will obtain from any contractors/subcontractors hired or to be hired in connection with the Matter certifications equal in form and substance to those in F.1. and F.2. above and will not, without the prior written consent of the City, use any such contractor/subcontractor that does not provide such certifications or that the Disclosing Party has reason to believe has not provided or cannot provide truthful certifications.

NOTE: If the Disclosing Party cannot certify as to any of the items in F.1., F.2. or F.3. above, an explanatory statement must be attached to this EDS.

CERTIFICATION

Under penalty of perjury, the person signing below: (1) warrants that he/she is authorized to execute this EDS and Appendix A (if applicable) on behalf of the Disclosing Party, and (2) warrants that all certifications and statements contained in this EDS and Appendix A (if applicable) are true, accurate and complete as of the date furnished to the City.

CALUMET AREA INDUSTRIAL DEVELOPMENT COMMISSION
(Print or type name of Disclosing Party)

By: Ted Stalduis
(Sign here)

TED STALDUIS
(Print or type name of person signing)

PRESIDENT
(Print or type title of person signing)

Signed and sworn to before me on (date) NOVEMBER 9, 2016
at COOK County, ILLINOIS (state).

[Signature] Notary Public.

Commission expires: JANUARY 13, 2017



**CITY OF CHICAGO
ECONOMIC DISCLOSURE STATEMENT AND AFFIDAVIT
APPENDIX A**

FAMILIAL RELATIONSHIPS WITH ELECTED CITY OFFICIALS AND DEPARTMENT HEADS

This Appendix is to be completed only by (a) the Applicant, and (b) any legal entity which has a direct ownership interest in the Applicant exceeding 7.5 percent. It is not to be completed by any legal entity which has only an indirect ownership interest in the Applicant.

Under Municipal Code Section 2-154-015, the Disclosing Party must disclose whether such Disclosing Party or any "Applicable Party" or any Spouse or Domestic Partner thereof currently has a "familial relationship" with any elected city official or department head. A "familial relationship" exists if, as of the date this EDS is signed, the Disclosing Party or any "Applicable Party" or any Spouse or Domestic Partner thereof is related to the mayor, any alderman, the city clerk, the city treasurer or any city department head as spouse or domestic partner or as any of the following, whether by blood or adoption: parent, child, brother or sister, aunt or uncle, niece or nephew, grandparent, grandchild, father-in-law, mother-in-law, son-in-law, daughter-in-law, stepfather or stepmother, stepson or stepdaughter, stepbrother or stepsister or half-brother or half-sister.

"Applicable Party" means (1) all executive officers of the Disclosing Party listed in Section II.B.1.a., if the Disclosing Party is a corporation; all partners of the Disclosing Party, if the Disclosing Party is a general partnership; all general partners and limited partners of the Disclosing Party, if the Disclosing Party is a limited partnership; all managers, managing members and members of the Disclosing Party, if the Disclosing Party is a limited liability company; (2) all principal officers of the Disclosing Party; and (3) any person having more than a 7.5 percent ownership interest in the Disclosing Party. "Principal officers" means the president, chief operating officer, executive director, chief financial officer, treasurer or secretary of a legal entity or any person exercising similar authority.

Does the Disclosing Party or any "Applicable Party" or any Spouse or Domestic Partner thereof currently have a "familial relationship" with an elected city official or department head?

Yes

No

If yes, please identify below (1) the name and title of such person, (2) the name of the legal entity to which such person is connected; (3) the name and title of the elected city official or department head to whom such person has a familial relationship, and (4) the precise nature of such familial relationship.

**CITY OF CHICAGO
ECONOMIC DISCLOSURE STATEMENT AND AFFIDAVIT
APPENDIX B**

BUILDING CODE SCOFFLAW/PROBLEM LANDLORD CERTIFICATION

This Appendix is to be completed only by (a) the Applicant, and (b) any legal entity which has a direct ownership interest in the Applicant exceeding 7.5 percent (an "Owner"). It is not to be completed by any legal entity which has only an indirect ownership interest in the Applicant.

1. Pursuant to Municipal Code Section 2-154-010, is the Applicant or any Owner identified as a building code scofflaw or problem landlord pursuant to Section 2-92-416 of the Municipal Code?

Yes

No

2. If the Applicant is a legal entity publicly traded on any exchange, is any officer or director of the Applicant identified as a building code scofflaw or problem landlord pursuant to Section 2-92-416 of the Municipal Code?

Yes

No

Not Applicable

3. If yes to (1) or (2) above, please identify below the name of the person or legal entity identified as a building code scofflaw or problem landlord and the address of the building or buildings to which the pertinent code violations apply.

FILLING OUT THIS APPENDIX B CONSTITUTES ACKNOWLEDGMENT AND AGREEMENT THAT THIS APPENDIX B IS INCORPORATED BY REFERENCE INTO, AND MADE A PART OF, THE ASSOCIATED EDS, AND THAT THE REPRESENTATIONS MADE IN THIS APPENDIX B ARE SUBJECT TO THE CERTIFICATION MADE UNDER PENALTY OF PERJURY ON PAGE 12 OF THE ASSOCIATED EDS.

FIN-

13



OFFICE OF THE MAYOR
CITY OF CHICAGO

RAHM EMANUEL
MAYOR

November 16, 2016

TO THE HONORABLE, THE CITY COUNCIL
OF THE CITY OF CHICAGO

Ladies and Gentlemen:

At the request of the Commissioner of Planning and Development, I transmit herewith ordinances authorizing a scope of services, budget and management agreement for various Special Service Areas.

Your favorable consideration of these ordinances will be appreciated.

Very truly yours,

A handwritten signature in cursive script that reads "Rahm Emanuel".

Mayor

SSA # 71

12

CHICAGO December 14, 2016

To the President and Members of the City Council:

Your Committee on Finance having had under consideration

An ordinance authorizing the establishment of Special Service Area Number 71, the approval of the imposition of a tax levy, the approval of the 2017 budget, and the approval of the Service Provider Agreement.

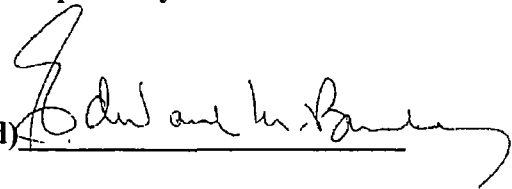
O2016-8414

Amount of Levy: \$ 448,936

Having had the same under advisement, begs leave to report and recommend that your Honorable Body pass the proposed Ordinance Transmitted Herewith

This recommendation was concurred in by _____ (a viva voce vote of members of the committee with _____ dissenting vote(s)).

Respectfully submitted

(signed) 

Chairman

APPROVED

Steph R. Potts

CORPORATION COUNSEL

APPROVED

Fabian Emmanuel, RP

Mayor

12/15/16