



Office of the Chicago City
Clerk



O2012-2826

Office of the City Clerk

City Council Document Tracking Sheet

Meeting Date:	4/24/2012
Sponsor(s):	Mitts, Emma (37)
Type:	Ordinance
Title:	Grant(s) of privilege in public way for Destiny Worship Center
Committee(s) Assignment:	Committee on Transportation and Public Way

ORDINANCE
DESTINY WORSHIP CENTER
Acct. No. 370933 - 1
Permit No. 1100609

Be It Ordained by the City Council of the City of Chicago:

SECTION 1. Permission and authority are hereby given and granted to DESTINY WORSHIP CENTER, upon the terms and subject to the conditions of this ordinance to maintain and use, as now constructed, one (1) Bay Window(s) projecting over the public right-of-way adjacent to its premises known as 5517-19 W. Chicago Ave..

Said Bay Window(s) at Public Alley measure(s):

One (1) at thirteen (13) feet in length, and two point eight three (2.83) feet in width for a total of thirty-six point seven nine (36.79) square feet.

The location of said privilege shall be as shown on prints kept on file with the Department of Business Affairs and Consumer Protection and the Office of the City Clerk.

Said privilege shall be constructed in accordance with plans and specifications approved by the Department of Transportation (Division of Project Development).

This grant of privilege in the public way shall be subject to the provisions of Section 10-28-015 and all other required provisions of the Municipal Code of Chicago.


The grantee shall pay to the City of Chicago as compensation for the privilege #1100609 herein granted the sum of seventy-five (\$75.00) per annum in advance.

A 25% penalty will be added for payments received after due date.

The permit holder agrees to hold the City of Chicago harmless for any damage, relocation or replacement costs associated with damage, relocation or removal of private property caused by the City performing work in the public way.

Authority herein given and granted for a period of five (5) years from and after Date of Passage.

Alderman



Emma Mitts 37th Ward

LEGEND

A = ASSUMED	NW = NORTHWEST
BL = BUILDING SETBACK LINE	P.O.B. = POINT OF BEGINNING
C = CALCULATED	P.O.C. = POINT OF COMMENCEMENT
C.E. = CITY EASEMENT	P.U.E. = PUBLIC UTILITY EASEMENT
CH = CHORD	P.U. & D. = PUBLIC UTILITY & DRAINAGE EASEMENT
CL = CENTERLINE	R = RECORD
D = DEED	RAD = RADIUS
D.E. = DRAINAGE EASEMENT	R.O.W. = RIGHT OF WAY
E = EAST	S = SOUTH
F.I.P. = FOUND IRON PIPE	S.I.P. = SET IRON PIPE
F.I.R. = FOUND IRON ROD	S.I.R. = SET IRON ROD
FT. = FEET/FOOT	SE = SOUTHEAST
L = LAND LENGTH	SW = SOUTHWEST
M = MEASURED	VE = VILLAGE EASEMENT
N = NORTH	W = WEST
NE = NORTHEAST	


--- FENCE
 --- EASEMENT LINE
 --- SETBACK LINE

AREA OF SURVEY:
 CONTAINING 4,822 SQ. FT. 0.10 ACRES MORE OR LESS

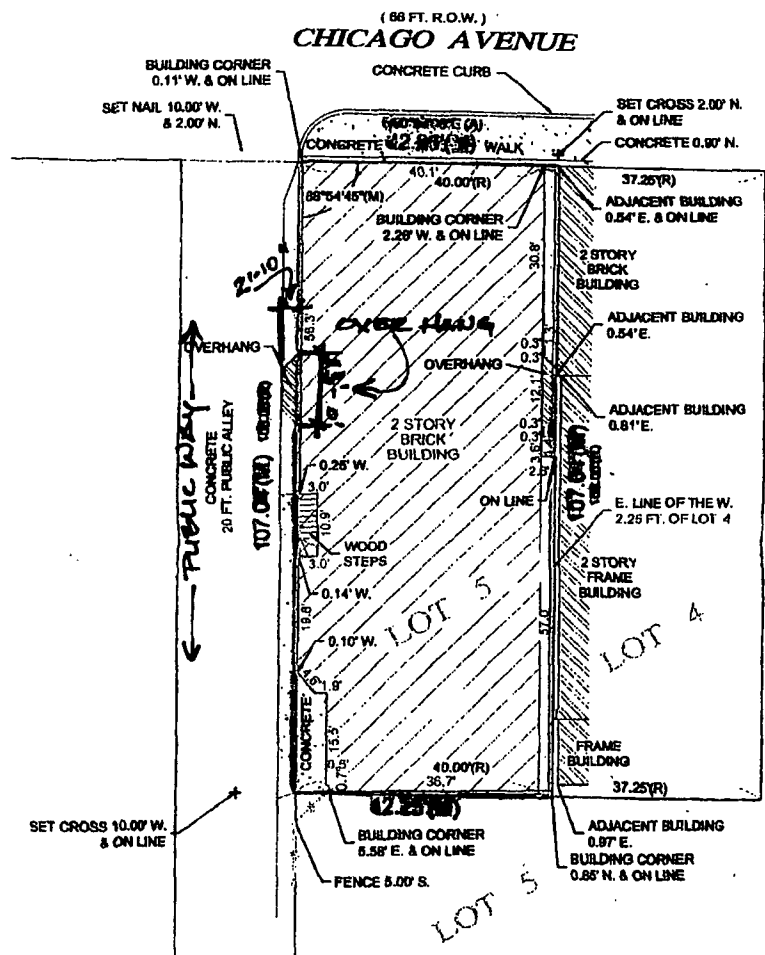
MORRIS ENGINEERING, INC.

8100 S. LINCOLN LIBLE, ILLINOIS 60652
 PHONE: (630)271-0770 FAX: SURVEY@ECIVIL.COM
 WEBSITE: ECIVIL.COM

PLAT OF SURVEY



LOT 5 AND THE WEST 2.25 FEET OF LOT 4 IN HANSEN AND HUYCK'S RESUBDIVISION OF LOT 6 IN BLOCK 4 IN THE SUBDIVISION BY CHARLES C. MERRICK OF THE WEST 1/2 OF THE NORTHWEST 1/4 OF SECTION 9, TOWNSHIP 38 NORTH, RANGE 13 EAST OF THE THIRD PRINCIPAL MERIDIAN, IN COOK COUNTY, ILLINOIS.



STATE OF ILLINOIS)
 COUNTY OF DUPAGE)

I, THE UNDERSIGNED, AN ILLINOIS PROFESSIONAL LAND SURVEYOR, DO HEREBY CERTIFY THAT THIS PROFESSIONAL SERVICE CONFORMS TO THE CURRENT ILLINOIS MINIMUM STANDARDS FOR A BOUNDARY SURVEY, AND THAT THE PLAT HEREON DRAWN IS A CORRECT REPRESENTATION OF SAID SURVEY.

DATED, THIS 18TH DAY OF JANUARY, A.D., 2008, AT LIBLE, ILLINOIS.

ILLINOIS PROFESSIONAL LAND SURVEYOR NO. 035-2101
 LICENSE EXPIRATION DATE NOVEMBER 30, 2008
 ILLINOIS BUSINESS REGISTRATION NO. 104-001245

ADDRESS COMMONLY KNOWN AS 6517-19 CHICAGO AVENUE
 CHICAGO, ILLINOIS

CLIENT JOSEPH A. LAZARA & ASSOCIATES

JOB NO. 08-01-0023

FIELDWORK DATE/CREW CHIEF 01-16-08 (DJ/DB)





Department of Business Affairs and Consumer Protection
Business Assistance Center - Public Way Use Unit
City Hall - 121 N. LaSalle Street, Room 800 • Chicago, IL 60602
(312)-74-GOBIZ (312-744-6249) • (312) 744-1944 (TTY)
<http://www.cityofchicago.org/bacp>

04/18/2012

Alderman **Emma Mitts**
Ward # **37**
City of Chicago
City Hall, Room **300**
121 North LaSalle Street
Chicago, Illinois 60602

Re: An ordinance to use and maintain a portion of the public right-of-way for **one (1) bay window(s)** for **DESTINY WORSHIP CENTER**, adjacent to the premises known as **5517-19 W. Chicago Ave.**.

Dear Alderman **Emma Mitts**:

The applicant referenced above has requested the use of the public right-of-way for a **bay window(s)**. An ordinance has been prepared by the Department of Business Affairs and Consumer Protection – Business Assistance Center - Public Way Use Unit for presentation to the City Council. Because this request was made for properties located in your ward, as approved by you as per the attached, I respectfully request that you introduce the attached ordinance at the next City Council meeting.

If you have any questions regarding this ordinance, please contact Anthony Bertuca at (312) 744-5506.

Department of Business Affairs and Consumer Protection