



# City of Chicago



O2016-8413

Office of the City Clerk

## Document Tracking Sheet

<b>Meeting Date:</b>	11/16/2016
<b>Sponsor(s):</b>	Emanuel (Mayor)
<b>Type:</b>	Ordinance
<b>Title:</b>	Scope of services, budget and management agreement for Special Service Area No. 21-2016
<b>Committee(s) Assignment:</b>	Committee on Finance

FIN-



OFFICE OF THE MAYOR  
CITY OF CHICAGO

RAHM EMANUEL  
MAYOR

November 16, 2016

TO THE HONORABLE, THE CITY COUNCIL  
OF THE CITY OF CHICAGO

Ladies and Gentlemen:

At the request of the Commissioner of Planning and Development, I transmit herewith ordinances authorizing a scope of services, budget and management agreement for various Special Service Areas.

Your favorable consideration of these ordinances will be appreciated.

Very truly yours,

A handwritten signature in cursive script that reads "Rahm Emanuel".

Mayor

## ORDINANCE

**WHEREAS**, special service areas may be established pursuant to Article VII, Sections 6(l) and 7(6) of the Constitution of the State of Illinois, and pursuant to the provisions of the Special Service Area Tax Law, 35 ILCS 200/27-5 et seq., as amended from time to time (the "Act") and pursuant to the Property Tax Code, 35 ILCS 200/1-1 et seq., as amended from time to time (the "Code"); and

**WHEREAS**, the City Council of the City of Chicago (the "City Council") determines that it is in the best interests of the City of Chicago (the "City") to establish a special service area to be known and designated as Special Service Area Number 21-2016 (the "Area") to provide certain special governmental services in addition to services provided generally by the City, all as further provided in this ordinance (the "Special Services"), and further determines to authorize the levy of an annual ad valorem real property tax in the Area for a period of fifteen (15) years sufficient to produce revenues required to provide those Special Services (the "Services Tax"); and

**WHEREAS**, certain funds in Fund 156 ("Fund 156") in the amount of \$3,400 are available for use in connection with the Area; and

**WHEREAS**, the City Council desires to authorize the execution of an agreement with a service provider for the provision of the Special Services in and for the Area in fiscal year 2017; now, therefore,

### **Be It Ordained by the City Council of the City of Chicago:**

**SECTION 1. Incorporation of Preambles.** The preambles of this ordinance are hereby incorporated into this text as if set out herein in full.

**SECTION 2. Findings.** The City Council finds and declares as follows:

(a) The Area, as established by this ordinance, consists of contiguous territory in the City;

(b) The City Council adopted an ordinance on October 5, 2016 authorizing a public hearing (the "Public Hearing") to consider the establishment of the Area and the levy of the Services Tax on the taxable property located in the Area to provide the Special Services;

(c) Notice of the Public Hearing was given by publication at least once not less than fifteen days prior to the hearing in the *Chicago Sun-Times*, a newspaper published in and of general circulation within the City, and notice of the Public Hearing was also given by depositing said notice in the United States mail addressed to the person or persons in whose name the

general taxes for the last preceding year were paid on each property lying within the Area, not less than ten days prior to the time set for the Public Hearing. For any properties for which taxes for the last preceding year were not paid, the notice was sent to the person last listed on the tax rolls prior to that year as the owner of the property;

(d) The notice complied with all of the applicable provisions of the Act;

(e) The Public Hearing was held on October 28, 2016 by the Committee on Finance of the City Council. All interested persons, including all persons owning real property located within the Area, were given an opportunity to be heard at the Public Hearing regarding any issues embodied in the notice and have had an opportunity to file with the City Clerk of the City of Chicago (the "City Clerk") written objections on such issues;

(f) The Committee on Finance of the City Council has heard and considered all of the comments, objections, protests and statements made at the Public Hearing with regard to the issues embodied in the notice and has determined to recommend to the City Council that it is in the public interest and in the interest of the City and the Area to establish the Area and to authorize the levy of the Services Tax, all as provided in this ordinance;

(g) The Public Hearing was finally adjourned on October 28, 2016;

(h) The sixty day period as described in Section 27-55 of the Act, in which an objection petition to this ordinance may be filed, commenced on October 28, 2016; and

(i) The City Council hereby finds and determines that it is in the best interests of the City that the Area be established and the Services Tax be authorized, all as set forth herein.

**SECTION 3. Area Established.** There is hereby established a special service area located within the City to be known and designated as City of Chicago Special Service Area Number 21-2016. The approximate street location of said territory consists of the area on both sides of Lincoln Avenue from Foster Avenue on the north to Montrose Avenue on the south; both sides of Lawrence Avenue from Virginia Avenue on the west to Leavitt Street on the east; both sides of Western Avenue from Ainslie Street on the north to Montrose Avenue on the south; and the north side of Montrose Avenue from the North Branch Chicago River on the west to Leavitt Street on the east. A legal description of the Area is attached as Exhibit 1 hereto and hereby incorporated herein. A map of the Area is attached as Exhibit 2 hereto and hereby incorporated herein. A list of Permanent Index Numbers for the properties in the Area is attached hereto as Exhibit 3 and hereby incorporated herein.

**SECTION 4. Special Services Authorized.** The Special Services authorized hereby include, but are not limited to: customer attraction, public way aesthetics, sustainability and public place enhancements, economic/business development, safety programs, and other

activities to promote commercial and economic development. The Special Services shall be in addition to services provided to and by the City of Chicago generally.

**SECTION 5. Authorization of Levy.** There is hereby authorized to be levied in each year beginning in 2016 through and including 2030 the Services Tax upon the taxable property within the Area to produce revenues required to provide the Special Services, said Services Tax not to exceed an annual rate of 0.400 percent of the equalized assessed value of the taxable property within the Area. The Services Tax shall be in addition to all other taxes provided by law and shall be levied pursuant to the provisions of the Code. The levy of the Services Tax for each year shall be made by annual ordinance, commencing with this ordinance.

**SECTION 6. Appropriations.** Based on the recommendation of the Department of Planning and Development, there is hereby appropriated the following sum in the amount and for the purposes necessary to provide the Special Services in and for the Area indicated as follows:

SPECIAL SERVICE AREA NUMBER 21-2016

SPECIAL SERVICE AREA BUDGET

For the fiscal year beginning January 1, 2017 and ending December 31, 2017.

	EXPENDITURES
Service Provider Agreement for the provision of Special Services	\$246,394
TOTAL BUDGET REQUEST	\$246,394
SOURCE OF FUNDING	
Tax levy not to exceed an annual rate of 0.400 percent of the equalized assessed value, of taxable property within Special Service Area Number 21-2016	\$242,994
Fund 156	\$3,400

**SECTION 7. Levy of Taxes.** There is hereby levied pursuant to the provisions of Article VII, Sections 6(a) and 6(l)(2) of the Constitution of the State of Illinois and pursuant to the

provisions of the Act and pursuant to the provisions of this ordinance, the sum of \$242,994 as the amount of the Services Tax for the tax year 2016.

**SECTION 8. Commission Authorized.** There is hereby established the Lincoln Square Special Service Area Commission (the "Commission") which shall consist of nine (9) members. The Mayor, with the approval of the City Council, shall appoint the initial Commission members. Of the initial Commission members, five (5) members shall be appointed to serve for three year terms, and four (4) members shall be appointed to serve for two year terms. Upon the expiration of the term of any Commission member, the Mayor, with the approval of City Council, shall appoint a successor Commission member. Other than the initial Commissioners, each Commission member shall be appointed to serve for a term of two years and until a successor is appointed. In the event of a vacancy on the Commission due to resignation, death, inability to serve, removal by the Mayor, or other reason, the Mayor, with the approval of City Council, shall appoint a successor. Each successor so appointed shall serve for the remaining term for which he/she was appointed. The Commission shall designate one member as the Chairman of the Commission, and he/she shall serve not more than two successive two year terms. The Commission may establish bylaws for its procedural operation.

The Commission shall have the powers delegated to it in Section 9 hereof. The terms and powers of the Commission members shall cease upon the termination of the time period for which the levy of the Services Tax is authorized. The members of the Commission shall serve without compensation.

**SECTION 9. Powers of the Commission.** The Commission is hereby granted the following powers:

(a) to recommend the rate or amount of the Services Tax and an annual budget to the City Council; and

(b) to recommend a sole service provider contract, including a scope of services and a contractor therefor, to the City Council for the provision of the Special Services.

**SECTION 10. Service Provider Agreement.** The Commissioner of the Department of Planning and Development (the "Commissioner"), or a designee of the Commissioner (each, an "Authorized Officer"), are each hereby authorized, subject to approval by the Corporation Counsel as to form and legality, to enter into, execute and deliver a service provider agreement (the "Service Provider Agreement") as authorized herein with Lincoln Square Ravenswood Chamber of Commerce, an Illinois not-for-profit corporation, as the service provider (the "Service Provider"), for a one-year term in a form acceptable to such Authorized Officer, along with such other supporting documents, if any, as may be necessary to carry out and comply with the provisions of the Service Provider Agreement. The budget attached as Exhibit 5 hereto and hereby incorporated herein (the "Budget") shall also be attached to the Service Provider

Agreement as an exhibit. Upon the execution of the Service Provider Agreement and the receipt of proper documentation the Authorized Officer and the City Comptroller are each hereby authorized to disburse the sums appropriated in Section 6 above to the Service Provider in consideration for the provision of the Special Services described in the Budget. The Department of Planning and Development shall make a copy of the executed Service Provider Agreement readily available for public inspection.

**SECTION 11. Protests And Objections.** If a petition of objection is filed with the Office of the City Clerk signed by at least fifty-one percent (51%) of the electors residing within the boundaries of the Area and by at least fifty-one percent (51%) of the owners of record of the property included within the boundaries of the Area within sixty (60) days following the adjournment of the Public Hearing, all as provided for in Section 27-55 of the Act, as a result of such filing this ordinance shall be deemed to be null and void, the Area shall not be created, the Services Tax shall not be levied, and the Service Provider Agreement shall not be entered into or shall be deemed to be null and void and no compensation in connection therewith shall be provided to the Service Provider.

**SECTION 12. Severability.** If any provision of this ordinance or the application of any such provision to any person or circumstances shall be invalid, such invalidity shall not affect the provisions or application of this ordinance which can be given effect without the invalid provision or application, and to this end each provision of this ordinance is declared to be severable.

**SECTION 13. Filing.** The City Clerk is hereby ordered and directed to file in the Office of the County Clerk of Cook County, Illinois (the "County Clerk"), in accordance with Section 27-75 of the Act, a certified copy of this ordinance containing an accurate map of the Area and a copy of the public hearing notice attached as Exhibit 4. The City Clerk is hereby further ordered and directed to file in the Office of the Recorder of Deeds of Cook County, in accordance with Section 27-40 of the Act a certified copy of this ordinance containing a description of the Area within 60 days of the effective date of this ordinance. In addition, the City Clerk is hereby further ordered and directed to file in the Office of the County Clerk, in accordance with Section 27-75 of the Act, a certified copy of this ordinance on or prior to December 27, 2016, and the County Clerk shall thereafter extend for collection together with all other taxes to be levied by the City, the Services Tax herein provided for, said Services Tax to be extended for collection by the County Clerk for the tax year 2016 against all the taxable property within the Area, the amount of the Services Tax herein levied to be in addition to and in excess of all other taxes to be levied and extended against all taxable property within the Area.

**SECTION 14. Conflict.** This ordinance shall control over any provision of any other ordinance, resolution, motion or order in conflict with this ordinance, to the extent of such conflict.

**SECTION 15. Publication.** This ordinance shall be published by the City Clerk, in special pamphlet form, and made available in her office for public inspection and distribution to members of the public who may wish to avail themselves of a copy of this ordinance.

**SECTION 16. Effective Date.** This ordinance shall take effect 10 days after its passage and publication.



EXHIBIT 1

Legal Description

See attached pages.

LEGAL DESCRIPTION  
SSA #21-2016

THAT PART OF SECTIONS 7 AND 18 IN TOWNSHIP 40 NORTH, RANGE 14, EAST OF THE THIRD PRINCIPAL MERIDIAN, TOGETHER WITH THAT PART OF SECTIONS 12 AND 13 IN TOWNSHIP 40 NORTH, RANGE 13 EAST OF THE THIRD PRINCIPAL MERIDIAN, ALL IN COOK COUNTY, ILLINOIS, BOUNDED AND DESCRIBED AS FOLLOWS:

BEGINNING AT THE INTERSECTION OF THE CENTERLINE OF WESTERN AVENUE, BEING ALSO THE WEST LINE OF SECTION 7 AFORESAID, WITH THE CENTERLINE OF AINSLIE STREET;

THENCE EAST ALONG THE CENTERLINE OF AINSLIE STREET TO THE NORTHERLY EXTENSION OF THE WEST LINE OF THE 16 FOOT WIDE ALLEY EAST OF WESTERN AVENUE;

THENCE SOUTH ALONG SAID NORTHERLY EXTENSION AND THE WEST LINE OF THE 16 FOOT WIDE ALLEY EAST OF WESTERN AVENUE TO THE WESTERLY EXTENSION OF THE SOUTH LINE OF LOT 9 IN BLOCK 2 OF LENZ AND HOEFLES SUBDIVISION IN THE SOUTHWEST QUARTER OF SECTION 7 AFORESAID;

THENCE EAST ALONG SAID WESTERLY EXTENSION AND THE SOUTH LINE OF LOT 9 IN BLOCK 2 OF LENZ AND HOEFLES SUBDIVISION, AND THE WESTERLY EXTENSION THEREOF, TO THE CENTERLINE OF CLAREMONT AVENUE;

THENCE SOUTH ALONG SAID CENTERLINE OF CLAREMONT AVENUE TO THE WESTERLY EXTENSION OF THE SOUTH LINE OF THE 16 FOOT WIDE ALLEY NORTH OF LAWRENCE AVENUE;

THENCE EAST ALONG SAID WESTERLY EXTENSION AND THE SOUTH LINE OF THE 16 FOOT WIDE ALLEY NORTH OF LAWRENCE AVENUE, AND THE EASTERLY EXTENSION THEREOF, TO THE CENTERLINE OF LEAVITT STREET;

THENCE SOUTH ALONG SAID CENTERLINE OF LEAVITT STREET TO THE EASTERLY EXTENSION OF THE SOUTH LINE OF THE NORTH 70 FEET OF LOTS 1 TO 4, INCLUSIVE, IN CIRCUIT COURT PARTITION OF THAT PART OF LOT 1 LYING EAST OF LINCOLN AVENUE IN COURT PARTITION OF THE WEST HALF OF THE NORTHWEST QUARTER OF SECTION 18 AFORESAID;

THENCE WEST ALONG SAID EASTERLY EXTENSION AND THE SOUTH LINE OF THE NORTH 70 FEET OF LOTS 1 TO 4, INCLUSIVE, IN CIRCUIT COURT PARTITION TO THE WEST LINE OF THE EAST 9 FEET OF LOT 4 IN CIRCUIT COURT PARTITION AFORESAID;

THENCE SOUTH ALONG SAID WEST LINE OF THE EAST 9 FEET OF LOT 4 IN CIRCUIT COURT PARTITION TO THE NORTH LINE OF THE 16 FOOT WIDE ALLEY SOUTH OF LAWRENCE AVENUE;

LEGAL DESCRIPTION  
SSA #21-2016

THENCE WEST ALONG SAID NORTH LINE OF THE 16 FOOT WIDE ALLEY SOUTH OF LAWRENCE AVENUE AND THE WESTERLY EXTENSION THEREOF TO THE SOUTHWESTERLY LINE OF THE 16 FOOT WIDE ALLEY NORTHEASTERLY OF LINCOLN AVENUE;

THENCE SOUTHEASTERLY ALONG SAID SOUTHWESTERLY LINE OF THE 16 FOOT WIDE ALLEY NORTHEASTERLY OF LINCOLN AVENUE TO THE EAST LINE OF LOT 235 IN CIRCUIT COURT PARTITION AFORESAID;

THENCE SOUTH ALONG SAID EAST LINE OF LOT 235 IN CIRCUIT COURT PARTITION AND THE SOUTHERLY EXTENSION THEREOF TO THE CENTERLINE OF WILSON AVENUE;

THENCE EAST ALONG SAID CENTERLINE OF WILSON AVENUE TO THE NORTHWESTERLY EXTENSION OF THE SOUTHWESTERLY LINE OF THE 16 FOOT WIDE ALLEY NORTHEASTERLY OF LINCOLN AVENUE;

THENCE SOUTHEASTERLY ALONG SAID SOUTHWESTERLY LINE OF THE 16 FOOT WIDE ALLEY NORTHEASTERLY OF LINCOLN AVENUE TO A BEND THEREIN AT THE EAST LINE OF LOT 10 IN DANIEL NASHLUND'S ADDITION TO CHICAGO, BEING A SUBDIVISION OF PART OF LOTS 2 & 3 OF SUPERIOR COURT PARTITION OF LOT 2 IN THE PARTITION OF THE WEST HALF OF THE NORTHWEST QUARTER OF SECTION 18 AFORESAID;

THENCE SOUTH ALONG SAID WEST LINE OF THE 16 FOOT WIDE ALLEY NORTHEASTERLY OF LINCOLN AVENUE, BEING ALSO THE EAST LINE OF LOT 10 IN DANIEL NASHLUND'S ADDITION TO CHICAGO, AND THE SOUTHERLY EXTENSION THEREOF, TO THE CENTERLINE OF SUNNYSIDE AVENUE;

THENCE EAST ALONG SAID CENTERLINE OF SUNNYSIDE AVENUE TO THE CENTERLINE OF LEAVITT STREET;

THENCE SOUTH ALONG SAID CENTERLINE OF LEAVITT STREET TO THE CENTERLINE OF MONTROSE AVENUE;

THENCE WEST ALONG SAID CENTERLINE OF MONTROSE AVENUE TO THE SOUTHERLY EXTENSION OF THE WEST LINE OF LOT 10 IN BLOCK 19 IN RAVENSWOOD GARDENS, A SUBDIVISION OF A PART OF THE WEST HALF OF THE NORTHEAST QUARTER AND THE EAST HALF OF THE NORTHWEST QUARTER OF SECTION 13 AFORESAID, LYING NORTHEAST OF THE SANITARY DISTRICT;

THENCE NORTH ALONG SAID SOUTHERLY EXTENSION AND THE WEST LINE OF LOT 10 IN BLOCK 19 IN RAVENSWOOD GARDENS TO THE SOUTH LINE OF THE 16 FOOT WIDE ALLEY NORTH OF MONTROSE AVENUE;

THENCE EAST ALONG SAID SOUTH LINE OF THE 16 FOOT WIDE ALLEY NORTH OF MONTROSE AVENUE AND THE EASTERLY EXTENSION THEREOF TO THE EAST LINE OF THE 16 FOOT WIDE ALLEY WEST OF WESTERN

LEGAL DESCRIPTION  
SSA #21-2016

AVENUE;

THENCE NORTH ALONG SAID EAST LINE OF THE 16 FOOT WIDE ALLEY WEST OF WESTERN AVENUE TO THE SOUTHERLY LINE OF THE CHICAGO TRANSIT AUTHORITY RIGHT OF WAY, BEING ALSO THE NORTH LINE OF THE 16 FOOT WIDE ALLEY NORTH OF EASTWOOD AVENUE;

THENCE WEST ALONG SAID SOUTHERLY LINE OF THE CHICAGO TRANSIT AUTHORITY RIGHT OF WAY AND THE NORTH LINE OF THE 16 FOOT WIDE ALLEY NORTH OF EASTWOOD AVENUE TO THE WEST LINE OF THE 16 FOOT WIDE ALLEY EAST OF ROCKWELL STREET;

THENCE SOUTH ALONG SAID WEST LINE OF THE 16 FOOT WIDE ALLEY EAST OF ROCKWELL STREET AND THE SOUTHERLY EXTENSION THEREOF TO THE CENTERLINE OF EASTWOOD AVENUE;

THENCE WEST ALONG SAID CENTERLINE OF EASTWOOD AVENUE TO THE SOUTHERLY EXTENSION OF THE EAST LINE OF THE 16 FOOT WIDE ALLEY WEST OF ROCKWELL STREET;

THENCE NORTH ALONG SAID SOUTHERLY EXTENSION AND THE EAST LINE OF THE 16 FOOT WIDE ALLEY WEST OF ROCKWELL STREET TO THE SOUTHERLY LINE OF THE CHICAGO TRANSIT AUTHORITY RIGHT OF WAY, BEING ALSO THE NORTH LINE OF THE 16 FOOT WIDE ALLEY NORTH OF EASTWOOD AVENUE;

THENCE WEST ALONG SAID SOUTHERLY LINE OF THE CHICAGO TRANSIT AUTHORITY RIGHT OF WAY AND THE NORTH LINE OF THE 16 FOOT WIDE ALLEY NORTH OF EASTWOOD AVENUE TO THE EASTERLY LINE OF VIRGINIA AVENUE;

THENCE CONTINUING WEST ALONG SAID SOUTHERLY LINE OF THE CHICAGO TRANSIT AUTHORITY RIGHT OF WAY TO THE WESTERLY LINE OF BLOCK 28 IN RAVENSWOOD GARDENS;

THENCE NORTHERLY ALONG SAID WESTERLY LINE OF BLOCK 28 IN RAVENSWOOD GARDENS TO THE NORTHERLY LINE OF THE CHICAGO TRANSIT AUTHORITY RIGHT OF WAY;

THENCE EAST ALONG SAID NORTHERLY LINE OF THE CHICAGO TRANSIT AUTHORITY RIGHT OF WAY TO THE SOUTH LINE OF THE 16 FOOT WIDE ALLEY SOUTH OF LELAND AVENUE AT THE EASTERLY LINE OF VIRGINIA AVENUE;

THENCE EAST ALONG SAID NORTHERLY LINE OF THE CHICAGO TRANSIT AUTHORITY RIGHT OF WAY AND THE SOUTH LINE OF THE 16 FOOT WIDE ALLEY SOUTH OF LELAND AVENUE TO THE EAST LINE OF THE 16 FOOT WIDE ALLEY WEST OF ROCKWELL STREET;

THENCE NORTH ALONG SAID EAST LINE OF THE 16 FOOT WIDE ALLEY WEST OF ROCKWELL STREET AND THE NORTHERLY EXTENSION THEREOF

LEGAL DESCRIPTION  
SSA #21-2016

TO THE CENTERLINE OF LELAND AVENUE;

THENCE EAST ALONG SAID CENTERLINE OF LELAND AVENUE TO THE NORTHERLY EXTENSION OF THE WEST LINE OF THE 16 FOOT WIDE ALLEY EAST OF ROCKWELL STREET;

THENCE SOUTH ALONG SAID NORTHERLY EXTENSION AND THE WEST LINE OF THE 16 FOOT WIDE ALLEY EAST OF ROCKWELL STREET TO THE NORTHERLY LINE OF THE CHICAGO TRANSIT AUTHORITY RIGHT OF WAY, BEING ALSO THE SOUTH LINE OF THE 16 FOOT WIDE ALLEY SOUTH OF LELAND AVENUE;

THENCE EAST ALONG SAID NORTHERLY LINE OF THE CHICAGO TRANSIT AUTHORITY RIGHT OF WAY AND THE SOUTH LINE OF THE 16 FOOT WIDE ALLEY SOUTH OF LELAND AVENUE TO THE SOUTHERLY EXTENSION OF THE EAST LINE OF THE 16 FOOT WIDE ALLEY WEST OF WESTERN AVENUE;

THENCE NORTH ALONG SAID SOUTHERLY EXTENSION AND THE EAST LINE OF THE 16 FOOT WIDE ALLEY WEST OF WESTERN AVENUE TO THE EASTERLY EXTENSION OF THE NORTH LINE OF THE 16 FOOT WIDE ALLEY SOUTH OF LAWRENCE AVENUE;

THENCE WEST ALONG SAID EASTERLY EXTENSION AND THE NORTH LINE OF THE 16 FOOT WIDE ALLEY SOUTH OF LAWRENCE AVENUE, AND THE WESTERLY EXTENSION THEREOF, TO THE CENTERLINE OF VIRGINIA AVENUE;

THENCE NORTH ALONG SAID CENTERLINE OF VIRGINIA AVENUE TO THE CENTERLINE OF LAWRENCE AVENUE;

THENCE EAST ALONG SAID CENTERLINE OF LAWRENCE AVENUE TO THE SOUTHERLY EXTENSION OF THE WEST LINE OF LOT 23 IN THE SUBDIVISION OF THAT PART SOUTH OF A LINE 798.55 FEET NORTH OF THE SOUTH LINE OF THE SOUTHWEST QUARTER OF SECTION 12, OF BLOCK 17 AND (EXCEPT THE SANITARY DISTRICT RIGHT OF WAY) OF BLOCK 32 IN JACKSON'S SUBDIVISION OF THE SOUTHEAST QUARTER OF SECTION 11 AND THE SOUTHWEST QUARTER OF SECTION 12 AFORESAID;

THENCE NORTH ALONG SAID SOUTHERLY EXTENSION AND THE WEST LINE OF LOT 23 IN THE SUBDIVISION SOUTH OF A LINE 798.55 FEET NORTH OF THE SOUTH LINE OF THE SOUTHWEST QUARTER OF SECTION 12, TO THE SOUTH LINE OF THE 16 WIDE ALLEY NORTH OF LAWRENCE AVENUE;

THENCE EAST ALONG SAID SOUTH LINE OF THE 16 WIDE ALLEY NORTH OF LAWRENCE AVENUE TO THE WEST LINE OF LOT 56 IN SAM SHACKFORD'S BOWMANVILLE SUBDIVISION OF THE SOUTHWEST QUARTER OF THE SOUTHEAST QUARTER OF SECTION 12 AFORESAID;

THENCE NORTH ALONG SAID WEST LINE OF LOT 56 IN SAM SHACKFORD'S BOWMANVILLE SUBDIVISION AND THE NORTHERLY EXTENSION THEREOF TO THE CENTERLINE OF GUNNISON STREET;

LEGAL DESCRIPTION  
SSA #21-2016

THENCE EAST ALONG SAID CENTERLINE OF GUNNISON STREET TO THE EAST LINE OF WASHTENAW AVENUE;

THENCE SOUTH ALONG SAID EAST LINE OF WASHTENAW AVENUE TO THE WESTERLY EXTENSION OF THE SOUTH LINE OF THE 16 FOOT WIDE ALLEY NORTH OF LAWRENCE AVENUE;

THENCE EAST ALONG SAID WESTERLY EXTENSION AND THE SOUTH LINE OF THE 16 FOOT WIDE ALLEY NORTH OF LAWRENCE AVENUE AND THE EASTERLY EXTENSION THEREOF TO THE WEST LINE OF VACATED TALMAN AVENUE;

THENCE NORTH ALONG SAID WEST LINE OF VACATED TALMAN AVENUE AND THE NORTHERLY EXTENSION THEREOF TO THE CENTERLINE OF GUNNISON STREET;

THENCE EAST ALONG SAID CENTERLINE OF GUNNISON STREET TO THE NORTHERLY EXTENSION OF THE EAST LINE OF VACATED TALMAN AVENUE;

THENCE SOUTH ALONG SAID NORTHERLY EXTENSION AND THE EAST LINE OF VACATED TALMAN AVENUE TO THE SOUTH LINE OF THE 16 FOOT WIDE ALLEY NORTH OF LAWRENCE AVENUE;

THENCE EAST ALONG SAID SOUTH LINE OF THE 16 FOOT WIDE ALLEY NORTH OF LAWRENCE AVENUE TO THE WEST LINE OF VACATED ROCKWELL STREET;

THENCE NORTH ALONG SAID WEST LINE OF VACATED ROCKWELL STREET AND THE NORTHERLY EXTENSION THEREOF TO THE CENTERLINE OF GUNNISON STREET;

THENCE EAST ALONG SAID CENTERLINE OF GUNNISON STREET TO THE CENTERLINE OF ROCKWELL STREET;

THENCE SOUTH ALONG SAID CENTERLINE OF ROCKWELL STREET TO THE WESTERLY EXTENSION OF THE SOUTH LINE OF THE 16 FOOT WIDE ALLEY NORTH OF LAWRENCE AVENUE;

THENCE EAST ALONG SAID WESTERLY EXTENSION AND THE SOUTH LINE OF THE 16 FOOT WIDE ALLEY NORTH OF LAWRENCE AVENUE TO THE EAST LINE OF THE 16 FOOT WIDE ALLEY EAST OF ROCKWELL STREET;

THENCE NORTH ALONG SAID EAST LINE OF THE 16 FOOT WIDE ALLEY EAST OF ROCKWELL STREET TO THE SOUTH LINE OF THE 20 FOOT WIDE ALLEY NORTH OF LAWRENCE AVENUE;

THENCE EAST ALONG SAID SOUTH LINE OF THE 20 FOOT WIDE ALLEY NORTH OF LAWRENCE AVENUE TO THE SOUTHERLY EXTENSION OF THE CENTERLINE OF THE ALLEY WEST OF LINCOLN AVENUE;

LEGAL DESCRIPTION  
SSA #21-2016

THENCE NORTHERLY ALONG SAID SOUTHERLY EXTENSION AND THE CENTERLINE OF THE ALLEY WEST OF LINCOLN AVENUE AND THE NORTHERLY EXTENSION THEREOF TO THE CENTERLINE OF GUNNISON STREET;

THENCE WEST ALONG SAID CENTERLINE OF GUNNISON STREET TO THE SOUTHEASTERLY EXTENSION OF THE EASTERLY LINE OF THE 16 FOOT WIDE ALLEY WESTERLY OF LINCOLN AVENUE;

THENCE NORTHWESTERLY ALONG SAID SOUTHEASTERLY EXTENSION AND THE EASTERLY LINE OF THE 16 FOOT WIDE ALLEY WESTERLY OF LINCOLN AVENUE TO A BEND THEREIN;

THENCE NORTH ALONG SAID EASTERLY LINE OF THE 16 FOOT WIDE ALLEY WESTERLY OF LINCOLN AVENUE AND THE NORTHERLY EXTENSION THEREOF TO THE CENTERLINE OF AINSLIE STREET;

THENCE WEST ALONG SAID CENTERLINE OF AINSLIE STREET TO THE SOUTHEASTERLY EXTENSION OF THE EASTERLY LINE OF THE 16 FOOT WIDE ALLEY WESTERLY OF LINCOLN AVENUE;

THENCE NORTHWESTERLY ALONG SAID SOUTHEASTERLY EXTENSION AND THE EASTERLY LINE OF THE 16 FOOT WIDE ALLEY WESTERLY OF LINCOLN AVENUE AND THE NORTHWESTERLY EXTENSION THEREOF TO THE CENTERLINE OF ARGYLE STREET;

THENCE WEST ALONG SAID CENTERLINE OF ARGYLE STREET TO THE SOUTHERLY EXTENSION OF THE EAST LINE OF THE 16 FOOT WIDE ALLEY WESTERLY OF LINCOLN AVENUE;

THENCE NORTH ALONG SAID EAST LINE OF THE 16 FOOT WIDE ALLEY WESTERLY OF LINCOLN AVENUE TO THE NORTH LINE OF THE 16 FOOT WIDE ALLEY NORTH OF ARGYLE STREET;

THENCE WEST ALONG SAID NORTH LINE OF THE 16 FOOT WIDE ALLEY NORTH OF ARGYLE STREET TO THE EAST LINE OF THE 20 FOOT WIDE ALLEY WESTERLY OF LINCOLN AVENUE;

THENCE NORTH ALONG SAID EAST LINE OF THE 20 FOOT WIDE ALLEY WESTERLY OF LINCOLN AVENUE TO THE NORTH LINE THEREOF;

THENCE WEST ALONG SAID NORTH LINE OF THE 20 FOOT WIDE ALLEY WESTERLY OF LINCOLN AVENUE TO THE EAST LINE OF LOT 1 STEINBEIRS SUBDIVISION OF LOTS 16 & 17 IN BOWMANVILLE, A SUBDIVISION OF PART OF THE EAST HALF OF THE SOUTHEAST QUARTER AND ALL OF THE SOUTHWEST QUARTER OF THE SOUTHEAST QUARTER IN SECTION 12 AFORESAID;

THENCE NORTH ALONG SAID EAST LINE OF LOT 1 STEINBEIRS SUBDIVISION AND THE NORTHERLY EXTENSION THEREOF TO THE CENTERLINE OF WINNEMAC AVENUE;

LEGAL DESCRIPTION  
SSA #21-2016

THENCE EAST ALONG SAID CENTERLINE OF WINNEMAC AVENUE TO THE SOUTHEASTERLY EXTENSION OF THE EASTERLY LINE OF THE 16 FOOT WIDE ALLEY WESTERLY OF LINCOLN AVENUE;

THENCE NORTHWESTERLY ALONG SAID SOUTHEASTERLY EXTENSION AND THE EASTERLY LINE OF THE 16 FOOT WIDE ALLEY WESTERLY OF LINCOLN AVENUE TO A BEND THEREIN;

THENCE NORTH ALONG SAID EASTERLY LINE OF THE 16 FOOT WIDE ALLEY WESTERLY OF LINCOLN AVENUE AND THE NORTHERLY EXTENSION THEREOF TO THE CENTERLINE OF CARMEN AVENUE;

THENCE WEST ALONG SAID CENTERLINE OF CARMEN AVENUE TO THE SOUTHEASTERLY EXTENSION OF THE EASTERLY LINE OF THE 16 FOOT WIDE ALLEY WESTERLY OF LINCOLN AVENUE;

THENCE NORTHWESTERLY ALONG SAID SOUTHEASTERLY EXTENSION AND THE EASTERLY LINE OF THE 16 FOOT WIDE ALLEY WESTERLY OF LINCOLN AVENUE, AND THE NORTHWESTERLY EXTENSION THEREOF TO THE CENTERLINE OF WINONA STREET;

THENCE WEST ALONG SAID CENTERLINE OF WINONA STREET TO THE SOUTHERLY EXTENSION OF THE EAST LINE OF THE WEST 40 FEET OF THE EAST 208.75 FEET (MEASURED FROM THE WEST LINE OF LINCOLN AVENUE) OF THE SOUTH HALF OF LOT 8 OF BOWMAN'S ORIGINAL SUBDIVISION IN THE EAST HALF OF THE SOUTHEAST QUARTER OF SECTION 12 AFORESAID;

THENCE NORTH ALONG SAID SOUTHERLY EXTENSION AND THE EAST LINE OF THE WEST 40 FEET OF THE EAST 208.75 FEET (MEASURED FROM THE WEST LINE OF LINCOLN AVENUE) OF THE SOUTH HALF OF LOT 8 OF BOWMAN'S ORIGINAL SUBDIVISION TO THE EAST LINE OF LOT 14 IN ANTON CONRAD'S SUBDIVISION OF PART OF ORIGINAL LOT B IN BOWMANVILLE AND PART OF LOT 1 IN SECOND SUBDIVISION OF BOWMANVILLE IN THE SOUTHEAST QUARTER OF SECTION 12 AFORESAID;

THENCE NORTH ALONG SAID EAST LINE OF LOT 14 IN ANTON CONRAD'S SUBDIVISION AND THE NORTHERLY EXTENSION THEREOF TO THE CENTERLINE OF FOSTER AVENUE;

THENCE EAST ALONG SAID CENTERLINE OF FOSTER AVENUE TO THE NORTHERLY EXTENSION OF THE WEST LINE OF THE EAST 138.67 FEET OF LOT 1 IN BOWMANVILLE, A SUBDIVISION OF PART OF THE EAST HALF OF THE SOUTHEAST QUARTER AND ALL OF THE SOUTHWEST QUARTER OF THE SOUTHEAST QUARTER IN SECTION 12 AFORESAID;

THENCE SOUTH ALONG SAID NORTHERLY EXTENSION AND THE WEST LINE OF THE EAST 138.67 FEET OF LOT 1 IN BOWMANVILLE AND THE SOUTHERLY EXTENSION THEREOF TO THE NORTH LINE OF THE SOUTH 24.26 FEET OF LOT 2 IN BOWMANVILLE AFORESAID;



LEGAL DESCRIPTION  
SSA #21-2016

THENCE EAST ALONG SAID NORTH LINE OF THE SOUTH 24.26 FEET OF LOT 2 IN BOWMANVILLE TO THE NORTHERLY EXTENSION OF THE WEST LINE OF THE 16 FOOT WIDE ALLEY EAST OF LINCOLN AVENUE;

THENCE SOUTH ALONG SAID WEST LINE OF THE 16 FOOT WIDE ALLEY EAST OF LINCOLN AVENUE AND THE SOUTHERLY EXTENSION THEREOF TO THE CENTERLINE OF WINONA STREET;

THENCE EAST ALONG SAID CENTERLINE OF WINONA STREET TO THE NORTHERLY EXTENSION OF THE WEST LINE OF THE 16 FOOT WIDE ALLEY EAST OF LINCOLN AVENUE;

THENCE SOUTH ALONG SAID NORTHERLY EXTENSION AND THE WEST LINE OF THE 16 FOOT WIDE ALLEY EAST OF LINCOLN AVENUE TO THE NORTH LINE OF CARMEN AVENUE;

THENCE SOUTHEASTERLY TO THE WESTERLY LINE OF THE 16 FOOT WIDE ALLEY EASTERLY OF LINCOLN AVENUE BEING ALSO AT THE SOUTH LINE OF CARMEN AVENUE;

THENCE SOUTHEASTERLY ALONG SAID WESTERLY LINE OF THE 16 FOOT WIDE ALLEY EASTERLY OF LINCOLN AVENUE TO THE WEST LINE SAID 16 FOOT WIDE ALLEY EASTERLY OF LINCOLN AVENUE;

THENCE SOUTH ALONG SAID WEST LINE OF THE 16 FOOT WIDE ALLEY EASTERLY OF LINCOLN AVENUE AND THE SOUTHERLY EXTENSION THEREOF TO THE CENTERLINE OF WINNEMAC AVENUE;

THENCE EAST ALONG SAID CENTERLINE OF WINNEMAC AVENUE TO THE NORTHWESTERLY EXTENSION OF THE WESTERLY LINE OF THE 16 FOOT WIDE ALLEY EASTERLY OF LINCOLN AVENUE;

THENCE SOUTHEASTERLY ALONG SAID NORTHWESTERLY EXTENSION AND THE WESTERLY LINE OF THE 16 FOOT WIDE ALLEY EASTERLY OF LINCOLN AVENUE TO A BEND THEREIN;

THENCE SOUTH ALONG SAID WESTERLY LINE OF THE 16 FOOT WIDE ALLEY EASTERLY OF LINCOLN AVENUE AND THE SOUTHERLY EXTENSION THEREOF TO THE NORTH LINE OF LOT 21 IN BOWMANVILLE AFORESAID;

THENCE EAST ALONG SAID NORTH LINE OF LOT 21 IN BOWMANVILLE TO THE WEST LINE OF THE 24 FOOT WIDE ALLEY EASTERLY OF LINCOLN AVENUE;

THENCE SOUTH ALONG SAID WEST LINE OF THE 24 FOOT WIDE ALLEY EASTERLY OF LINCOLN AVENUE TO THE NORTH LINE OF LOT 27 IN KRUCHTENS SUBDIVISION OF LOTS 23 & 24 IN BOWMANVILLE AFORESAID;

THENCE WEST ALONG SAID NORTH LINE OF LOT 27 IN KRUCHTENS SUBDIVISION TO THE WESTERLY LINE THEREOF;

LEGAL DESCRIPTION  
SSA #21-2016

THENCE SOUTHEASTERLY ALONG SAID WESTERLY LINE OF LOT 27 IN KRUCHTENS SUBDIVISION TO THE EASTERLY EXTENSION OF THE NORTH LINE LOT 1 IN KRUCHTENS SUBDIVISION AFORESAID;

THENCE WEST ALONG SAID EASTERLY EXTENSION TO THE WESTERLY LINE OF THE 16 FOOT WIDE ALLEY EASTERLY OF LINCOLN AVENUE;

THENCE SOUTHEASTERLY ALONG SAID WESTERLY LINE OF THE 16 FOOT WIDE ALLEY EASTERLY OF LINCOLN AVENUE TO A BEND THEREIN;  
THENCE SOUTH ALONG SAID WESTERLY LINE OF THE 16 FOOT WIDE ALLEY EASTERLY OF LINCOLN AVENUE TO THE SOUTH LINE OF THE 16 FOOT WIDE ALLEY NORTH OF AINSLIE STREET;

THENCE EAST ALONG SAID SOUTH LINE OF THE 16 FOOT WIDE ALLEY NORTH OF AINSLIE STREET AND THE EASTERLY EXTENSION THEREOF TO THE CENTERLINE OF WESTERN AVENUE, BEING ALSO THE WEST LINE OF SECTION 7 AFORESAID;

THENCE SOUTH ALONG SAID CENTERLINE OF WESTERN AVENUE, AND THE WEST LINE OF SECTION 7 AFORESAID, TO ITS INTERSECTION WITH THE CENTERLINE OF AINSLIE STREET AND THE POINT OF BEGINNING;

EXCEPTING THEREFROM

BEGINNING AT THE INTERSECTION OF THE CENTERLINE OF OAKLEY AVENUE WITH THE CENTERLINE OF WILSON AVENUE;

THENCE WEST ALONG SAID CENTERLINE OF WILSON AVENUE TO THE SOUTHEASTERLY EXTENSION OF THE NORTHEASTERLY LINE OF THE 16 FOOT WIDE ALLEY SOUTHWESTERLY OF LINCOLN AVENUE;

THENCE NORTHWESTERLY ALONG SAID SOUTHEASTERLY EXTENSION AND THE NORTHEASTERLY LINE OF THE 16 WIDE ALLEY SOUTHWESTERLY OF LINCOLN AVENUE TO THE SOUTHEASTERLY LINE OF EASTWOOD AVENUE;

THENCE NORTHWESTERLY TO THE NORTHEASTERLY LINE OF THE 16 FOOT WIDE ALLEY SOUTHWESTERLY OF LINCOLN AVENUE AT THE NORTHWESTERLY LINE OF EASTWOOD AVENUE;

THENCE NORTHWESTERLY ALONG SAID NORTHEASTERLY LINE OF THE 16 WIDE ALLEY SOUTHWESTERLY OF LINCOLN AVENUE TO THE SOUTHERLY LINE OF THE CHICAGO TRANSIT AUTHORITY RIGHT OF WAY;

THENCE WESTERLY ALONG SAID SOUTHERLY LINE OF THE CHICAGO TRANSIT AUTHORITY RIGHT OF WAY TO THE EASTERLY LINE OF LOT 97 IN P.J. SEXTON'S ADDITION TO CHICAGO IN THE NORTHWEST QUARTER OF THE NORTHWEST QUARTER IN SECTION 18 AFORESAID;

THENCE NORTHERLY ALONG SAID EASTERLY LINE OF LOT 97 IN P.J. SEXTON'S ADDITION TO CHICAGO TO THE NORTH LINE OF THE SOUTH 40.12

LEGAL DESCRIPTION  
SSA #21-2016

FEET OF LOTS 97, 99 AND 100, AND THE NORTH LINE OF THE SOUTH 40.04 FEET OF LOT 98 IN P.J. SEXTON'S ADDITION TO CHICAGO AFORESAID, BEING ALSO THE NORTHERLY LINE OF THE CHICAGO TRANSIT AUTHORITY RIGHT OF WAY;

THENCE WEST ALONG SAID NORTH LINE OF THE SOUTH 40.12 FEET OF LOTS 97, 99 AND 100, AND THE NORTH LINE OF THE SOUTH 40.04 FEET OF LOT 98 IN P.J. SEXTON'S ADDITION TO CHICAGO, AND THE NORTHERLY LINE OF THE CHICAGO TRANSIT AUTHORITY RIGHT OF WAY, TO THE WEST LINE OF SAID LOT 100 IN P.J. SEXTON'S ADDITION TO CHICAGO;

THENCE SOUTH ALONG SAID WEST LINE OF LOT 100 IN P.J. SEXTON'S ADDITION TO CHICAGO TO THE SOUTHERLY LINE OF THE CHICAGO TRANSIT AUTHORITY RIGHT OF WAY AT THE SOUTH LINE OF LOT 100 AFORESAID;

THENCE WEST ALONG SAID SOUTHERLY LINE OF THE CHICAGO TRANSIT AUTHORITY RIGHT OF WAY TO THE WEST LINE OF THE 16 FOOT WIDE ALLEY EAST OF WESTERN AVENUE;

THENCE SOUTH ALONG SAID WEST LINE OF THE 16 FOOT WIDE ALLEY EAST OF WESTERN AVENUE AND THE SOUTHERLY EXTENSION THEREOF TO THE CENTERLINE OF SUNNYSIDE AVENUE;

THENCE EAST ALONG SAID CENTERLINE OF SUNNYSIDE AVENUE TO THE CENTERLINE OF TO SOUTHEASTERLY EXTENSION OF THE CENTERLINE OF THE 16 WIDE ALLEY WESTERLY OF LINCOLN AVENUE;

THENCE NORTHWESTERLY ALONG SAID SOUTHEASTERLY EXTENSION AND THE CENTERLINE OF THE 16 WIDE ALLEY WESTERLY OF LINCOLN AVENUE AND THE AND THE NORTHWESTERLY EXTENSION THEREOF, TO THE CENTERLINE OF OAKLEY AVENUE;

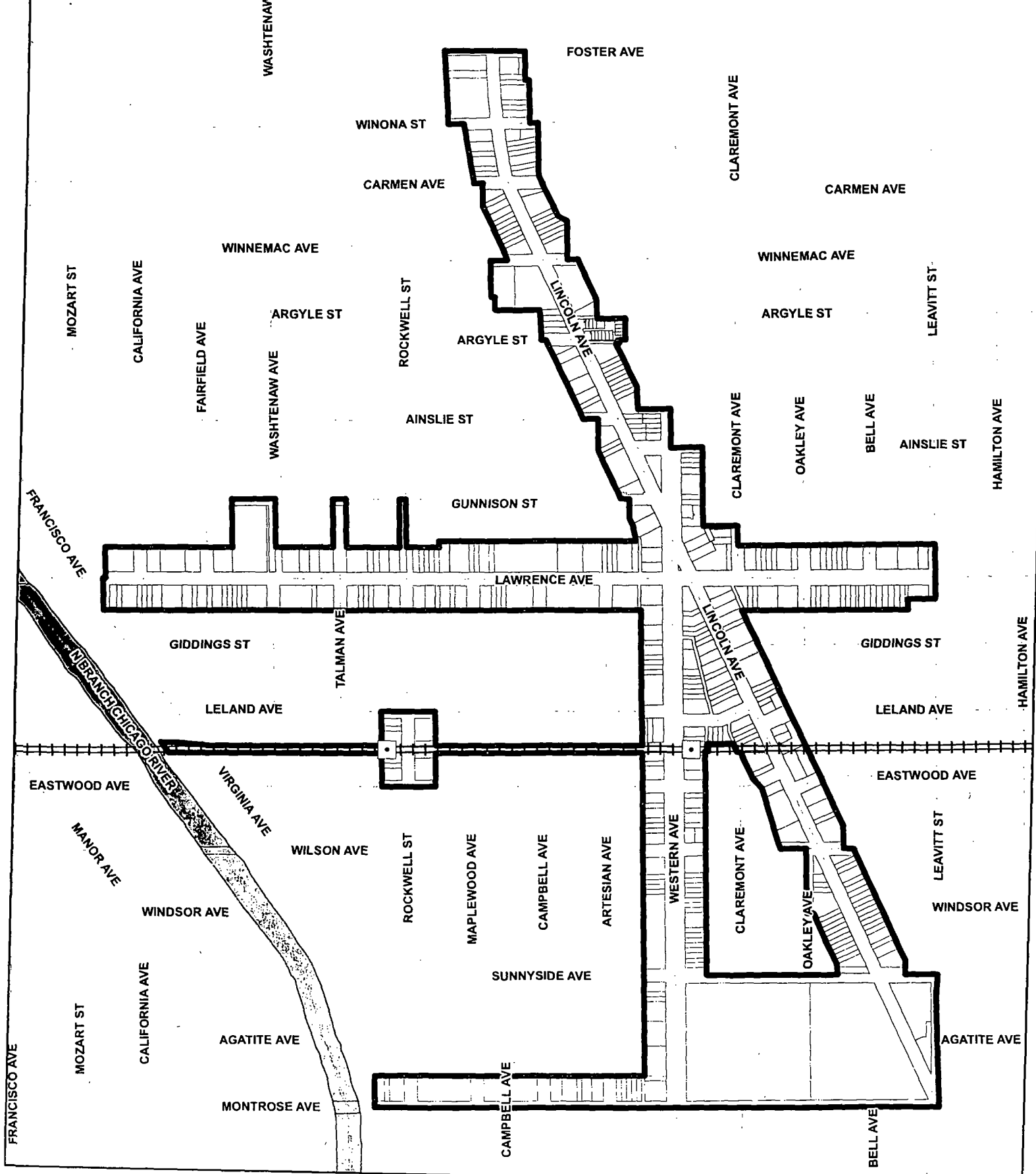
THENCE NORTH ALONG SAID CENTERLINE OF OAKLEY AVENUE TO ITS INTERSECTION WITH THE CENTERLINE OF WILSON AVENUE, AND THE POINT OF BEGINNING;

IN COOK COUNTY, ILLINOIS.

EXHIBIT 2

Map

See attached.



**Lincoln Square  
SSA #21-2016**



WORK PRODUCT  
Copyright 2016 City of Chicago

EXHIBIT 3

Permanent Index Numbers

See attached pages.

LIST OF PINs  
SSA #21-2016

13123200250000	13124210221004	13132030381002	13132100411009	14181010231009
13124000610000	13124210221005	13132030381003	13132100411010	14181010231010
13124000630000	13124210221006	13132030381004	13132100411011	14181010231011
13124000640000	13124210221007	13132030381005	13132100411012	14181010231012
13124010010000	13124210221008	13132030381006	13132100411013	14181010231013
13124010030000	13124210221009	13132030381007	13132100411014	14181010231014
13124010040000	13124220030000	13132030381008	13132100411015	14181010231015
13124010050000	13124220040000	13132030381009	13132100411016	14181010231016
13124010060000	13124220050000	13132030381010	13132100411017	14181010231017
13124010070000	13124230130000	13132040010000	13132100411018	14181010231018
13124010080000	13124230150000	13132040030000	13132100411019	14181010231019
13124010480000	13124230180000	13132040040000	13132100411020	14181010231020
13124020730000	13124230190000	13132040050000	13132100411021	14181010231021
13124020740000	13124240090000	13132040340000	13132100411022	14181010231022
13124020750000	13124240100000	13132040350000	13132100411023	14181010231023
13124020780000	13124240110000	13132050010000	13132100411024	14181010231024
13124020790000	13124240120000	13132050020000	13132100411025	14181010231025
13124020891001	13124240130000	13132050030000	13132100411026	14181010231026
13124020891002	13124240140000	13132050040000	13132100411027	14181010231027
13124020891003	13124240160000	13132050380000	13132100411028	14181010231028
13124020891004	13124250290000	13132060380000	13132100411029	14181010231029
13124020891005	13124250300000	13132070170000	13132100411030	14181010231030
13124020891006	13124250310000	13132070180000	13132100411031	14181010231031
13124020891007	13124250320000	13132070190000	13132100411032	14181010231032
13124020891008	13124250330000	13132070200000	13132100411033	14181010231033
13124030020000	13124250340000	13132070210000	13132100411034	14181010231034
13124030030000	13124250350000	13132070220000	13132100411035	14181010231035
13124030040000	13124250360000	13132070230000	13132100411036	14181010231036
13124030050000	13124250370000	13132070240000	13132110150000	14181010231037
13124030060000	13124250380000	13132070250000	13132110160000	14181010231038
13124030070000	13124250390000	13132070411001	13132110170000	14181020010000
13124030520000	13124250400000	13132070411002	13132110320000	14181020020000
13124030530000	13124250410000	13132070411003	13132110330000	14181020090000
13124060260000	13124250420000	13132070411004	13132110340000	14181020100000
13124060270000	13124250430000	13132070411005	13132140280000	14181020110000
13124060280000	13124250440000	13132070411006	13132140290000	14181020120000
13124060290000	13124250450000	13132070411007	13132140300000	14181020130000
13124060300000	13124250460000	13132070411008	13132140310000	14181020140000
13124060310000	13124250470000	13132070411009	13132140320000	14181020150000
13124060320000	13124250480000	13132070411010	13132140330000	14181020160000
13124060330000	13124250490000	13132070411011	13132140340000	14181020170000
13124060340000	13124250500000	13132070411012	13132250190000	14181020350000
13124060350000	13124250510000	13132070411013	13132250200000	14181020360000

LIST OF PINs  
SSA #21-2016

13124060360000	13124250520000	13132070411014	13132250210000	14181020380000
13124070010000	13124250530000	13132070411015	13132250220000	14181020390000
13124070060000	13132000010000	13132070411016	13132250230000	14181020400000
13124070070000	13132000020000	13132070411017	13132250240000	14181020420000
13124070080000	13132000030000	13132070411018	13132300080000	14181020441001
13124070090000	13132000040000	13132070411019	13132300090000	14181020441002
13124070100000	13132000050000	13132070411020	13132300100000	14181020441003
13124070110000	13132000060000	13132070411021	13132310360000	14181060010000
13124070120000	13132000070000	13132070411022	13132320350000	14181060020000
13124070611001	13132000080000	13132070411023	13132330290000	14181060030000
13124070611002	13132000090000	13132070411024	13132330310000	14181060040000
13124070611003	13132000100000	13132070411025	13132330320000	14181060580000
13124070611004	13132000110000	13132070411026	13132330330000	14181060590000
13124070611005	13132000120000	13132070411027	13132330351001	14181060600000
13124070611006	13132000130000	13132070411028	13132330351002	14181100010000
13124070611007	13132000140000	13132070411029	13132330351003	14181100020000
13124070611008	13132000150000	13132070411030	13132330351004	14181100060000
13124070611009	13132000160000	13132070411031	13132330351005	14181100070000
13124070611010	13132000170000	13132070411032	13132330351006	14181100080000
13124070611011	13132000180000	13132070411033	13132330351007	14181100090000
13124070611012	13132000431001	13132070411034	13132330351008	14181100100000
13124070611013	13132000431002	13132070411035	13132330351009	14181100190000
13124070611014	13132000431003	13132070411036	13132330351010	14181100200000
13124070611015	13132000431004	13132070411037	13132330351011	14181100210000
13124070611016	13132000431005	13132070411038	13132330351012	14181100220000
13124070611017	13132000431006	13132070411039	13132330351013	14181100230000
13124070611018	13132000431007	13132070411040	13132330351014	14181100240000
13124070611019	13132000431008	13132070411041	13132330351015	14181100250000
13124070611020	13132000431009	13132070411042	13132330351016	14181100260000
13124070611021	13132000431010	13132070411043	13132330351017	14181110020000
13124070611022	13132000431011	13132070411044	13132330351018	14181110030000
13124100130000	13132000431012	13132070411045	13132330351019	14181110420000
13124100350000	13132000431013	13132070411046	13132330351020	14181110430000
13124100360000	13132000431014	13132070411047	13132330351021	14181110440000
13124100370000	13132000431015	13132070411048	13132330351022	14181110450000
13124100380000	13132000431016	13132070411049	13132330351023	14181110460000
13124110090000	13132000431017	13132070411050	13132330351024	14181150010000
13124110130000	13132000431018	13132070411051	13132330351025	14181150020000
13124110140000	13132000431019	13132070411052	13132340150000	14181150030000
13124110150000	13132000431020	13132070411053	13132340160000	14181150040000
13124110160000	13132000431021	13132070421001	13132340170000	14181150050000
13124110240000	13132000431022	13132070421002	13132340180000	14181150060000
13124110250000	13132000431023	13132070421003	13132340190000	14181150151001



LIST OF PINs  
SSA #21-2016

13124110260000	13132000431024	13132070421004	13132340200000	14181150151002
13124110270000	13132000431025	13132070421005	13132340210000	14181150151003
13124110280000	13132000431026	13132070421006	13132340220000	14181150151004
13124110650000	13132000431027	13132070421007	13132340230000	14181150151005
13124110660000	13132000431028	13132070421008	13132340290000	14181150151006
13124110670000	13132000431029	13132070421009	13132340300000	14181160090000
13124110680000	13132020040000	13132070421010	13132340310000	14181160100000
13124110690000	13132020381001	13132070421011	13132340320000	14181160110000
13124110700000	13132020381002	13132070421012	13135000038001	14181170010000
13124110730000	13132020381003	13132070421013	13135000038002	14181170020000
13124110740000	13132020381004	13132070421014	14073180010000	14181170030000
13124110751001	13132020381005	13132070421015	14073180020000	14181170040000
13124110751002	13132020381006	13132070421016	14073180030000	14181210010000
13124110751003	13132020381007	13132070421017	14073180040000	14181210020000
13124110751004	13132020381008	13132070421018	14073180060000	14181210030000
13124110761001	13132020381009	13132070421019	14073180070000	14181210040000
13124110761002	13132020381010	13132070421020	14073180080000	14181210050000
13124110761003	13132020381011	13132070421021	14073180100000	14181210060000
13124110761004	13132020381012	13132070421022	14073180110000	14181210070000
13124110771001	13132020381013	13132070421023	14073180120000	14181210080000
13124110771002	13132020381014	13132070421024	14073180130000	14181210090000
13124110771003	13132020410000	13132070421025	14073180140000	14181210130000
13124110771004	13132020421001	13132070421026	14073180270000	14181210140000
13124110771005	13132020421002	13132070421027	14073180280000	14181210150000
13124110771006	13132020421003	13132070421028	14073180300000	14181210160000
13124110771007	13132020421004	13132070421029	14073180320000	14181210170000
13124110781001	13132020421005	13132070421030	14073180330000	14181210190000
13124110781002	13132020421006	13132070421031	14073190310000	14181210200000
13124110781003	13132020421007	13132070421032	14073190320000	14181210361001
13124110781004	13132020421008	13132070421033	14073190330000	14181210361002
13124110781005	13132020421009	13132070421034	14073190340000	14181210361003
13124110781006	13132020421010	13132070421035	14073190350000	14181210361004
13124110781007	13132020421011	13132070421036	14073190370000	14181210371001
13124110791001	13132020421012	13132070421037	14073190380000	14181210371002
13124110791002	13132020421013	13132070421038	14073200320000	14181210371003
13124110791003	13132020421014	13132070421039	14073200340000	14181210371004
13124110791004	13132020421015	13132070421040	14073200350000	14181210371005
13124110791005	13132020421016	13132070421041	14073200360000	14181210371006
13124110791006	13132020421017	13132070421042	14073200400000	14181210371007
13124110791007	13132020421018	13132070421043	14073200410000	14181210371008
13124110850000	13132020421019	13132070421044	14073200420000	14181210371009
13124110860000	13132020421020	13132070421045	14073210330000	14181230020000
13124110870000	13132020421021	13132070421046	14073210360000	14181230030000

**LIST OF PINs  
SSA #21-2016**

13124110880000	13132020421022	13132070421047	14073210370000	14181230040000
13124110890000	13132020421023	13132070421048	14181000010000	14181230050000
13124110900000	13132020421024	13132070421049	14181000020000	14181230060000
13124110910000	13132020421025	13132070421050	14181000030000	14181230070000
13124110920000	13132020421026	13132070421051	14181000040000	14181230080000
13124110930000	13132020421027	13132070421052	14181000050000	14181230090000
13124110940000	13132020421028	13132070421053	14181000060000	14181230100000
13124110950000	13132020421029	13132070421054	14181000110000	14181230110000
13124110960000	13132020421030	13132070421055	14181000120000	14181230120000
13124110970000	13132020421031	13132070421056	14181000130000	14181230130000
13124110980000	13132020421032	13132070421057	14181000140000	14181230140000
13124110990000	13132020421033	13132070421058	14181000150000	14181230150000
13124111000000	13132020421034	13132070421059	14181000160000	14181230210000
13124111010000	13132020421035	13132070421060	14181000170000	14181230220000
13124111020000	13132020421036	13132070421061	14181000180000	14181230230000
13124111030000	13132020421037	13132070421062	14181000210000	14181240010000
13124111040000	13132020421038	13132070421063	14181000220000	14181240020000
13124111050000	13132020421039	13132070421064	14181000240000	14181240030000
13124111200000	13132020421040	13132070421065	14181000250000	14181240070000
13124111210000	13132020421041	13132070421066	14181000260000	14181240080000
13124111220000	13132020421042	13132070421067	14181000270000	14181240090000
13124111230000	13132020421043	13132070421068	14181000280000	14181240100000
13124111240000	13132020421044	13132070421069	14181000290000	14181240110000
13124111250000	13132020421045	13132070421070	14181000300000	14181240120000
13124111260000	13132020421046	13132070421071	14181000330000	14181240130000
13124150490000	13132020421047	13132070421072	14181000340000	14181240140000
13124150500000	13132020421048	13132070421073	14181000351001	14181240150000
13124150510000	13132020421049	13132070421074	14181000351002	14181240160000
13124150520000	13132020421050	13132070421075	14181000351003	14181240180000
13124150530000	13132020421051	13132070421076	14181000351004	14181240190000
13124150550000	13132020421052	13132070430000	14181000351005	14181240530000
13124150561001	13132020421053	13132070440000	14181000351006	14181240540000
13124150561002	13132020421054	13132090300000	14181010010000	14181240570000
13124150561003	13132020421055	13132090310000	14181010020000	14181240580000
13124150561004	13132020421056	13132090560000	14181010030000	14181290010000
13124150561005	13132020421057	13132090570000	14181010040000	14181290020000
13124150561006	13132020421058	13132090580000	14181010050000	14181300030000
13124150561007	13132020421059	13132090621001	14181010070000	14181300040000
13124150561008	13132020421060	13132090621002	14181010080000	14185000070000
13124190630000	13132020421061	13132090621003	14181010090000	14185000080000
13124190640000	13132020421062	13132100040000	14181010100000	14185000090000
13124190650000	13132020421063	13132100190000	14181010210000	14185000100000
13124190720000	13132020421064	13132100200000	14181010220000	14185000490000

**LIST OF PINs  
SSA #21-2016**

13124190730000	13132020421065	13132100411001	14181010231001	14185000550000
13124200010000	13132030020000	13132100411002	14181010231002	14189990010000
13124210190000	13132030030000	13132100411003	14181010231003	
13124210200000	13132030040000	13132100411004	14181010231004	
13124210210000	13132030050000	13132100411005	14181010231005	
13124210221001	13132030060000	13132100411006	14181010231006	
13124210221002	13132030370000	13132100411007	14181010231007	
13124210221003	13132030381001	13132100411008	14181010231008	

EXHIBIT 4

Public Hearing Notice

See attached pages.

ADORDERNUMBER: 0000998012-01

PO NUMBER: SSA 21 pg 1 of

AMOUNT: 1,381.40

NO OF AFFIDAVITS: 1

# Chicago Sun-Times Certificate of Publication

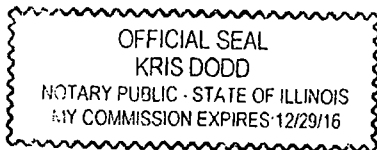
State of Illinois - County of Cook

Chicago Sun-Times, does hereby certify it has published the attached advertisements in the following secular newspapers. All newspapers meet Illinois Compiled Statute requirements for publication of Notices per Chapter 715 ILCS 5/0.01 et seq. R.S. 1874, P728 Sec 1, EFF. July 1, 1874. Amended by Laws 1959, P1494, EFF. July 17, 1959. Formerly Ill. Rev. Stat. 1991, CH100, Pl.

Note: Notice appeared in the following checked positions.

**PUBLICATION DATE(S):** 10/10/2016

Chicago Sun-Times



IN WITNESS WHEREOF, the undersigned, being duly authorized,  
has caused this Certificate to be signed

by

Jeremy Gates  
Account Manager - Public Legal Notices

This 10th Day of October 2016 A D

Client Name: LINCOLN SQUARE RAVENSWOOD CHAMBER  
 Advertiser: LINCOLN SQUARE RAVENSWOOD CHAMBER  
 Section/Page/Zone: Main/05/1  
 Description: SSA 21 PG 1 OF  
 Ad Number: 988012-01  
 Insertion Number: 849-50  
 Size: B&W  
 Color Type: B&W

CHICAGO SUN-TIMES  
 Publication Date: 10/10/2016  
 This e-sheet is provided as conclusive evidence that the ad appeared in the Chicago Sun-Times on the date & page indicated. You may not create derivative works, or in any way exploit or misappropriate any content.

Public Notices Public Notices Public Notices Public Notices Public Notices

**Notice of Public Hearing**  
 City of Chicago Special Services Area Number 21-2016  
 Notice is hereby given that at 10:00 o'clock a.m., on the 20th day of October, 2016, in Room 201A City Hall, 121 North LaSalle Street, Chicago, Illinois, a public hearing will be held by the Committee on Finance of the City Council of the City of Chicago to consider the creation of an area within the City of Chicago to be known and designated as Special Services Area Number 21-2016 (the "Area") and the authorization of the levy of a special annual services tax (the "Services Tax") within the Area. The Services Tax under consideration shall be levied in tax years 2018 through and including 2020. The purpose of creating the Area shall be to provide special services within the Area which may include, but not limited to, customer attraction, public way aesthetics, sustainability and public place enhancements, economic/business development, safety programs, and other activities to promote commercial and economic development, which will be hereinafter referred to collectively as the "Special Services."  
 At the hearing there will be considered a Services Tax to be levied against the taxable property included within the Area for the provision of the Special Services not to exceed the annual sum of 0.400 percent of the equated assessed value of taxable property within the Area. The proposed amount of the tax levy for special services for the initial year for which levied will be levied within the Area for the year 2016 is \$042,594. The Services Tax shall be in addition to all other taxes provided by law and shall be levied pursuant to the provisions of the Property Tax Code, 35 ILCS 200/1-1.1, 2.0, as amended from time to time.  
 The Area shall consist of the territory described herein and incorporated hereto as Exhibit 1. The approximate street location of said territory consists of both sides of Lincoln Avenue from Foster Avenue on the north to Montross Avenue on the south, both sides of Lawrence Avenue from Virginia Avenue on the west to Leavitt Street on the east, both sides of Western Avenue from Avenue Street on the north to Montross Avenue on the south, and the north side of Montross Avenue from the North Branch Chicago River on the west to Leavitt Street on the east.  
 At the public hearing any interested person, including all persons owning taxable real property located within the proposed Area, affected by the creation of the Area and the levy of the Services Tax may file with the City Clerk of the City of Chicago written objections to and may be heard orally with respect to any matter embodied in the petition. The Committee on Finance of the City Council of the City of Chicago shall hear and determine all protests and objections at said hearing, and said hearing may be adjourned to another date without further notice other than a motion to be entered upon the minutes during the time and place so set.  
 A petition signed by at least fifty-one percent (51%) of the electors residing within the boundaries of the proposed Area and by at least fifty-one percent (51%) of the landowners included within the boundaries of the proposed Area objecting to the creation of the Area and the levy of the Services Tax thereon is filed with the City Clerk of the City of Chicago within forty (40) days following the said adjournment of the public hearing, the Area shall not be created and the Services Tax shall not be levied.  
 By order of the City Council of the City of Chicago, Cook County, Illinois.  
 Dated the 5th day of October, 2016

City Clerk, City of Chicago,  
 Cook County, Illinois

Exhibit 1  
 Legal Description of Permanent Index Numbers

THAT PART OF SECTIONS 7 AND 18 IN TOWNSHIP 40 NORTH, RANGE 14 EAST OF THE THIRD PRINCIPAL MERIDIAN, TOGETHER WITH THAT PART OF SECTIONS 12 AND 13 IN TOWNSHIP 40 NORTH, RANGE 14 EAST OF THE THIRD PRINCIPAL MERIDIAN, ALL IN COOK COUNTY, ILLINOIS, BOUNDARY AND DESCRIBED AS FOLLOWS:

BEGINNING AT THE INTERSECTION OF THE CENTERLINE OF WESTERN AVENUE, BEING ALSO THE WEST LINE OF SECTION 7 AFORESAID, WITH THE CENTERLINE OF ANSLIE STREET,  
 THENCE EAST ALONG THE CENTERLINE OF ANSLIE STREET TO THE NORTHERLY EXTENSION OF THE WEST LINE OF THE 16 FOOT WIDE ALLEY EAST OF WESTERN AVENUE,  
 THENCE SOUTH ALONG SAID NORTHERLY EXTENSION AND THE WEST LINE OF THE 16 FOOT WIDE ALLEY EAST OF WESTERN AVENUE TO THE WESTERN EXTENSION OF THE SOUTH LINE OF LOT 9 IN BLOCK 2 OF LENA AND HODLES SUBDIVISION IN THE SOUTHWEST QUARTER OF SECTION 7 AFORESAID,  
 THENCE EAST ALONG SAID WESTERN EXTENSION AND THE SOUTH LINE OF LOT 9 IN BLOCK 2 OF LENA AND HODLES SUBDIVISION, AND THE WESTERN EXTENSION THEREOF, TO THE CENTERLINE OF CLAREMONT AVENUE,  
 THENCE SOUTH ALONG SAID CENTERLINE OF CLAREMONT AVENUE TO THE WESTERN EXTENSION OF THE SOUTH LINE OF THE 16 FOOT WIDE ALLEY NORTH OF LAWRENCE AVENUE,  
 THENCE EAST ALONG SAID WESTERN EXTENSION AND THE SOUTH LINE OF THE 16 FOOT WIDE ALLEY NORTH OF LAWRENCE AVENUE, AND THE EASTERN EXTENSION THEREOF, TO THE CENTERLINE OF LEAVITT STREET,  
 THENCE SOUTH ALONG SAID CENTERLINE OF LEAVITT STREET TO THE EASTERLY EXTENSION OF THE SOUTH LINE OF THE NORTH 70 FEET OF LOTS 1 TO 4, INCLUSIVE, IN CIRCUIT COURT PARTITION OF THAT PART OF LOT 1 LYING EAST OF LINCOLN AVENUE IN COURT PARTITION OF THE WEST HALF OF THE NORTHWEST QUARTER OF SECTION 18 AFORESAID,  
 THENCE WEST ALONG SAID EASTERN EXTENSION AND THE SOUTH LINE OF THE NORTH 70 FEET OF LOTS 1 TO 4, INCLUSIVE, IN CIRCUIT COURT PARTITION AFORESAID,  
 THENCE SOUTH ALONG SAID WEST LINE OF THE EAST 9 FEET OF LOT 4 IN CIRCUIT COURT PARTITION TO THE NORTH LINE OF THE 16 FOOT WIDE ALLEY SOUTH OF LAWRENCE AVENUE,  
 THENCE WEST ALONG SAID NORTH LINE OF THE 16 FOOT WIDE ALLEY SOUTH OF LAWRENCE AVENUE AND THE WESTERN EXTENSION THEREOF TO THE WEST LINE OF THE 16 FOOT WIDE ALLEY NORTH-EASTLY OF LINCOLN AVENUE,  
 THENCE SOUTH-EASTLY ALONG SAID NORTHWESTLY LINE OF THE 16 FOOT WIDE ALLEY NORTH-EASTLY OF LINCOLN AVENUE TO THE EAST LINE OF LOT 233 IN CIRCUIT COURT PARTITION AFORESAID,  
 THENCE SOUTH ALONG SAID EAST LINE OF LOT 233 IN CIRCUIT COURT PARTITION AND THE SOUTHERLY EXTENSION THEREOF TO THE CENTERLINE OF WILSON AVENUE,  
 THENCE EAST ALONG SAID CENTERLINE OF WILSON AVENUE TO THE NORTHWESTLY EXTENSION OF THE SOUTH-WESTERLY LINE OF THE 16 FOOT WIDE ALLEY NORTH-EASTLY OF LINCOLN AVENUE,  
 THENCE SOUTH-EASTLY ALONG SAID SOUTHWESTLY LINE OF THE 16 FOOT WIDE ALLEY NORTH-EASTLY OF LINCOLN AVENUE TO A BRIDGE OVER LOT 10 TO DANIEL NASH-LIND'S ADDITION TO CHICAGO BEING A SUBDIVISION OF PART OF LOTS 2 AND 3 OF SUPERIOR COURT PARTITION OF LOT 2 IN THE PARTITION OF THE WEST HALF OF THE NORTHWEST QUARTER OF SECTION 18 AFORESAID,  
 THENCE SOUTH ALONG SAID WEST LINE OF THE 16 FOOT WIDE ALLEY NORTH-EASTLY OF LINCOLN AVENUE BEING ALSO THE EAST LINE OF LOT 10 TO DANIEL NASH-LIND'S ADDITION TO CHICAGO AND THE SOUTHERLY EXTENSION THEREOF TO THE CENTERLINE OF SURVIVOR AVENUE,  
 THENCE EAST ALONG SAID CENTERLINE OF SURVIVOR AVENUE TO THE CENTERLINE OF LEAVITT STREET,  
 THENCE SOUTH ALONG SAID CENTERLINE OF LEAVITT STREET TO THE CENTERLINE OF MONTROSS AVENUE

THENCE WEST ALONG SAID CENTERLINE OF MONTROSS AVENUE TO THE SOUTHERLY EXTENSION OF THE WEST LINE OF LOT 10 IN BLOCK 18 IN RAVENSWOOD GARDENS, A SUBDIVISION OF PART OF THE WEST HALF OF THE NORTHWEST QUARTER AND THE EAST HALF OF THE NORTHWEST QUARTER OF SECTION 13 AFORESAID, LYING NORTHWEST OF THE SANITARY DISTRICT,  
 THENCE NORTH ALONG SAID SOUTHERLY EXTENSION AND THE WEST LINE OF LOT 10 IN BLOCK 18 IN RAVENSWOOD GARDENS TO THE SOUTH LINE OF THE 16 FOOT WIDE ALLEY NORTH OF MONTROSS AVENUE,  
 THENCE EAST ALONG SAID SOUTH LINE OF THE 16 FOOT WIDE ALLEY NORTH OF MONTROSS AVENUE AND THE EASTERLY EXTENSION THEREOF TO THE EAST LINE OF THE 16 FOOT WIDE ALLEY WEST OF WESTERN AVENUE,  
 THENCE NORTH ALONG SAID EAST LINE OF THE 16 FOOT WIDE ALLEY WEST OF WESTERN AVENUE AND THE SOUTHERLY LINE OF THE CHICAGO TRANSIT AUTHORITY RIGHT OF WAY, BEING ALSO THE NORTH LINE OF THE 16 FOOT WIDE ALLEY NORTH OF EASTWOOD AVENUE,  
 THENCE WEST ALONG SAID SOUTHERLY LINE OF THE CHICAGO TRANSIT AUTHORITY RIGHT OF WAY AND THE NORTH LINE OF THE 16 FOOT WIDE ALLEY NORTH OF EASTWOOD AVENUE TO THE WEST LINE OF THE 16 FOOT WIDE ALLEY EAST OF ROCKWELL STREET,  
 THENCE SOUTH ALONG SAID WEST LINE OF THE 16 FOOT WIDE ALLEY EAST OF ROCKWELL STREET AND THE SOUTHERLY EXTENSION THEREOF TO THE CENTERLINE OF EASTWOOD AVENUE,  
 THENCE WEST ALONG SAID CENTERLINE OF EASTWOOD AVENUE TO THE SOUTHERLY EXTENSION OF THE EAST LINE OF THE 16 FOOT WIDE ALLEY WEST OF ROCKWELL STREET,  
 THENCE NORTH ALONG SAID SOUTHERLY EXTENSION AND THE EAST LINE OF THE 16 FOOT WIDE ALLEY WEST OF ROCKWELL STREET TO THE SOUTHERLY LINE OF THE CHICAGO TRANSIT AUTHORITY RIGHT OF WAY, BEING ALSO THE NORTH LINE OF THE 16 FOOT WIDE ALLEY NORTH OF EASTWOOD AVENUE,  
 THENCE WEST ALONG SAID SOUTHERLY LINE OF THE CHICAGO TRANSIT AUTHORITY RIGHT OF WAY AND THE NORTH LINE OF THE 16 FOOT WIDE ALLEY NORTH OF EASTWOOD AVENUE TO THE EAST LINE OF THE 16 FOOT WIDE ALLEY WEST OF ROCKWELL STREET,  
 THENCE CONTINUING WEST ALONG SAID SOUTHERLY LINE OF THE CHICAGO TRANSIT AUTHORITY RIGHT OF WAY TO THE WESTERLY LINE OF BLOCK 28 IN RAVENSWOOD GARDENS,  
 THENCE NORTHERLY ALONG SAID WESTERLY LINE OF BLOCK 28 IN RAVENSWOOD GARDENS TO THE NORTHERLY LINE OF THE CHICAGO TRANSIT AUTHORITY RIGHT OF WAY,  
 THENCE EAST ALONG SAID NORTHERLY LINE OF THE CHICAGO TRANSIT AUTHORITY RIGHT OF WAY AND THE SOUTH LINE OF THE 16 FOOT WIDE ALLEY SOUTH OF LELAND AVENUE TO THE EAST LINE OF THE 16 FOOT WIDE ALLEY WEST OF ROCKWELL STREET,  
 THENCE NORTH ALONG SAID EAST LINE OF THE 16 FOOT WIDE ALLEY WEST OF ROCKWELL STREET AND THE NORTHERLY EXTENSION THEREOF TO THE CENTERLINE OF LELAND AVENUE,  
 THENCE EAST ALONG SAID CENTERLINE OF LELAND AVENUE TO THE NORTHERLY EXTENSION OF THE WEST LINE OF THE 16 FOOT WIDE ALLEY EAST OF ROCKWELL STREET,  
 THENCE SOUTH ALONG SAID NORTHERLY EXTENSION AND THE WEST LINE OF THE 16 FOOT WIDE ALLEY EAST OF ROCKWELL STREET TO THE NORTHERLY LINE OF THE CHICAGO TRANSIT AUTHORITY RIGHT OF WAY, BEING ALSO THE SOUTH LINE OF THE 16 FOOT WIDE ALLEY SOUTH OF LELAND AVENUE,  
 THENCE EAST ALONG SAID NORTHERLY LINE OF THE CHICAGO TRANSIT AUTHORITY RIGHT OF WAY AND THE SOUTH LINE OF THE 16 FOOT WIDE ALLEY SOUTH OF LELAND AVENUE TO THE CENTERLINE OF VIRGINIA AVENUE,  
 THENCE NORTH ALONG SAID CENTERLINE OF VIRGINIA AVENUE TO THE CENTERLINE OF LAWRENCE AVENUE,  
 THENCE EAST ALONG SAID CENTERLINE OF LAWRENCE AVENUE TO THE SOUTHERLY EXTENSION OF THE WEST LINE OF LOT 29 IN THE SUBDIVISION OF THAT PART SOUTH OF A LINE 798.55 FEET NORTH OF THE SOUTH LINE OF THE SOUTHWEST QUARTER OF SECTION 12, OF BLOCK 17 AND EXCEPT THE SANITARY DISTRICT RIGHT OF WAY OF BLOCK 32 IN JACKSON'S SUBDIVISION OF THE SOUTHEAST QUARTER OF SECTION 11 AND THE SOUTHWEST QUARTER OF SECTION 12 AFORESAID,  
 THENCE NORTH ALONG SAID SOUTHERLY EXTENSION AND THE WEST LINE OF LOT 29 IN THE SUBDIVISION SOUTH OF A LINE 798.55 FEET NORTH OF THE SOUTH LINE OF THE SOUTHWEST QUARTER OF SECTION 12, TO THE SOUTH LINE OF THE 16 FOOT WIDE ALLEY NORTH OF LAWRENCE AVENUE,  
 THENCE EAST ALONG SAID SOUTH LINE OF THE 16 FOOT WIDE ALLEY NORTH OF LAWRENCE AVENUE TO THE WEST LINE OF LOT 55 IN SAM SHACKFORD'S BOWMANVILLE SUBDIVISION OF THE SOUTHWEST QUARTER OF THE SOUTHEAST QUARTER OF SECTION 12 AFORESAID,  
 THENCE NORTH ALONG SAID WEST LINE OF LOT 55 IN SAM SHACKFORD'S BOWMANVILLE SUBDIVISION AND THE NORTHERLY EXTENSION THEREOF TO THE CENTERLINE OF GUNNISON STREET,  
 THENCE EAST ALONG SAID CENTERLINE OF GUNNISON STREET TO THE EAST LINE OF WASHINGTON AVENUE,  
 THENCE SOUTH ALONG SAID EAST LINE OF WASHINGTON AVENUE TO THE WESTERLY EXTENSION OF THE SOUTH LINE OF THE 16 FOOT WIDE ALLEY NORTH OF LAWRENCE AVENUE,  
 THENCE EAST ALONG SAID WESTERLY EXTENSION AND THE SOUTH LINE OF THE 16 FOOT WIDE ALLEY NORTH OF LAWRENCE AVENUE AND THE EASTERLY EXTENSION THEREOF TO THE WEST LINE OF VACATED TALMAN AVENUE,  
 THENCE NORTH ALONG SAID WEST LINE OF VACATED TALMAN AVENUE AND THE NORTHERLY EXTENSION THEREOF TO THE CENTERLINE OF GUNNISON STREET,  
 THENCE EAST ALONG SAID CENTERLINE OF GUNNISON STREET TO THE NORTHERLY EXTENSION OF THE EAST LINE OF VACATED TALMAN AVENUE TO THE WEST LINE OF VACATED TALMAN AVENUE,  
 THENCE SOUTH ALONG SAID NORTHERLY EXTENSION AND THE EAST LINE OF VACATED TALMAN AVENUE TO THE SOUTH LINE OF THE 16 FOOT WIDE ALLEY NORTH OF LAWRENCE AVENUE,  
 THENCE EAST ALONG SAID SOUTH LINE OF THE 16 FOOT WIDE ALLEY NORTH OF LAWRENCE AVENUE TO THE WEST LINE OF VACATED TALMAN AVENUE,  
 THENCE NORTH ALONG SAID WEST LINE OF VACATED TALMAN AVENUE AND THE NORTHERLY EXTENSION THEREOF TO THE CENTERLINE OF GUNNISON STREET,  
 THENCE EAST ALONG SAID CENTERLINE OF GUNNISON STREET TO THE CENTERLINE OF ROCKWELL STREET,  
 THENCE SOUTH ALONG SAID CENTERLINE OF ROCKWELL STREET TO THE WESTERLY EXTENSION OF THE SOUTH LINE OF THE 16 FOOT WIDE ALLEY NORTH OF LAWRENCE AVENUE,  
 THENCE EAST ALONG SAID WESTERLY EXTENSION AND THE SOUTH LINE OF THE 16 FOOT WIDE ALLEY NORTH OF LAWRENCE AVENUE TO THE EAST LINE OF THE 16 FOOT WIDE ALLEY EAST OF ROCKWELL STREET.

THENCE NORTH ALONG SAID EAST LINE OF THE 16 FOOT WIDE ALLEY EAST OF ROCKWELL STREET TO THE SOUTH LINE OF THE 20 FOOT WIDE ALLEY NORTH OF LAWRENCE AVENUE,  
 THENCE EAST ALONG SAID SOUTH LINE OF THE 20 FOOT WIDE ALLEY NORTH OF LAWRENCE AVENUE TO THE SOUTHERLY EXTENSION OF THE CENTERLINE OF THE ALLEY WEST OF LINCOLN AVENUE,  
 THENCE NORTHERLY ALONG SAID SOUTHERLY EXTENSION AND THE CENTERLINE OF THE ALLEY WEST OF LINCOLN AVENUE AND THE NORTHERLY EXTENSION THEREOF TO THE CENTERLINE OF GUNNISON STREET,  
 THENCE WEST ALONG SAID CENTERLINE OF GUNNISON STREET TO THE SOUTHEASTERLY EXTENSION OF THE EASTERLY LINE OF THE 16 FOOT WIDE ALLEY WESTERLY OF LINCOLN AVENUE,  
 THENCE NORTHWESTERLY ALONG SAID SOUTHEASTERLY EXTENSION AND THE EASTERLY LINE OF THE 16 FOOT WIDE ALLEY WESTERLY OF LINCOLN AVENUE AND THE NORTHWESTERLY EXTENSION THEREOF TO THE CENTERLINE OF ARGYLE STREET,  
 THENCE WEST ALONG SAID CENTERLINE OF ARGYLE STREET TO THE SOUTHERLY EXTENSION OF THE EAST LINE OF THE 16 FOOT WIDE ALLEY WESTERLY OF LINCOLN AVENUE,  
 THENCE NORTH ALONG SAID EAST LINE OF THE 16 FOOT WIDE ALLEY WESTERLY OF LINCOLN AVENUE TO THE NORTH LINE OF THE 16 FOOT WIDE ALLEY NORTH OF ARGYLE STREET,  
 THENCE WEST ALONG SAID NORTH LINE OF THE 16 FOOT WIDE ALLEY NORTH OF ARGYLE STREET TO THE EAST LINE OF THE 20 FOOT WIDE ALLEY WESTERLY OF LINCOLN AVENUE,  
 THENCE NORTH ALONG SAID EAST LINE OF THE 20 FOOT WIDE ALLEY WESTERLY OF LINCOLN AVENUE TO THE NORTH LINE THEREOF,  
 THENCE WEST ALONG SAID NORTH LINE OF THE 20 FOOT WIDE ALLEY WESTERLY OF LINCOLN AVENUE TO THE EAST LINE OF LOT 1 STENBERG'S SUBDIVISION OF LOTS 16 & 17 IN BOWMANVILLE, A SUBDIVISION OF PART OF THE EAST HALF OF THE SOUTHEAST QUARTER AND ALL OF THE SOUTHWEST QUARTER OF THE SOUTHEAST QUARTER IN SECTION 12 AFORESAID,  
 THENCE NORTH ALONG SAID EAST LINE OF LOT 1 STENBERG'S SUBDIVISION AND THE NORTHERLY EXTENSION THEREOF TO THE CENTERLINE OF WINEMAC AVENUE,  
 THENCE EAST ALONG SAID CENTERLINE OF WINEMAC AVENUE TO THE SOUTHEASTERLY EXTENSION OF THE EASTERLY LINE OF THE 16 FOOT WIDE ALLEY WESTERLY OF LINCOLN AVENUE,  
 THENCE NORTHWESTERLY ALONG SAID SOUTHEASTERLY EXTENSION AND THE EASTERLY LINE OF THE 16 FOOT WIDE ALLEY WESTERLY OF LINCOLN AVENUE TO A BRIDGE THEREIN,  
 THENCE NORTH ALONG SAID EASTERLY LINE OF THE 16 FOOT WIDE ALLEY WESTERLY OF LINCOLN AVENUE AND THE NORTHERLY EXTENSION THEREOF TO THE CENTERLINE OF CARMEN AVENUE,  
 THENCE WEST ALONG SAID CENTERLINE OF CARMEN AVENUE AND THE NORTHWESTERLY EXTENSION THEREOF TO THE CENTERLINE OF WINDINA STREET,  
 THENCE WEST ALONG SAID CENTERLINE OF WINDINA STREET TO THE SOUTHERLY EXTENSION OF THE EAST LINE OF THE WEST 40 FEET OF THE EAST 208.73 FEET (MEASURED FROM THE WEST LINE OF LINCOLN AVENUE) OF THE SOUTH HALF OF LOT 2 OF BOWMAN'S ORIGINAL SUBDIVISION IN THE EAST HALF OF THE SOUTHEAST QUARTER OF SECTION 12 AFORESAID,  
 THENCE NORTH ALONG SAID SOUTHERLY EXTENSION AND THE EAST LINE OF THE WEST 40 FEET OF THE EAST 208.73 FEET (MEASURED FROM THE WEST LINE OF LINCOLN AVENUE) OF THE SOUTH HALF OF LOT 2 OF BOWMAN'S ORIGINAL SUBDIVISION TO THE EAST LINE OF LOT 14 IN ANTON CONRAD'S SUBDIVISION OF PART OF ORIGINAL LOT 8 IN BOWMANVILLE AND PART OF LOT 1 IN SECOND SUBDIVISION OF BOWMANVILLE IN THE SOUTHEAST QUARTER OF SECTION 12 AFORESAID,  
 THENCE NORTH ALONG SAID EAST LINE OF LOT 14 IN ANTON CONRAD'S SUBDIVISION AND THE NORTHERLY EXTENSION THEREOF TO THE CENTERLINE OF FOSTER AVENUE,  
 THENCE EAST ALONG SAID CENTERLINE OF FOSTER AVENUE TO THE NORTHERLY EXTENSION OF THE WEST LINE OF THE EAST 138.87 FEET OF LOT 3 IN BOWMANVILLE, A SUBDIVISION OF PART OF THE EAST HALF OF THE SOUTHEAST QUARTER AND ALL OF THE SOUTHWEST QUARTER OF THE SOUTHEAST QUARTER IN SECTION 12 AFORESAID,  
 THENCE SOUTH ALONG SAID NORTHERLY EXTENSION AND THE WEST LINE OF THE EAST 138.87 FEET OF LOT 3 IN BOWMANVILLE AND THE SOUTHERLY EXTENSION THEREOF TO THE NORTH LINE OF THE SOUTH 24.26 FEET OF LOT 2 IN BOWMANVILLE AFORESAID,  
 THENCE EAST ALONG SAID NORTH LINE OF THE SOUTH 24.26 FEET OF LOT 2 IN BOWMANVILLE TO THE NORTHERLY EXTENSION OF THE WEST LINE OF THE 16 FOOT WIDE ALLEY EAST OF LINCOLN AVENUE,  
 THENCE SOUTH ALONG SAID WEST LINE OF THE 16 FOOT WIDE ALLEY EAST OF LINCOLN AVENUE AND THE NORTHERLY EXTENSION THEREOF TO THE CENTERLINE OF WINDONA STREET,  
 THENCE EAST ALONG SAID CENTERLINE OF WINDONA STREET TO THE NORTHERLY EXTENSION OF THE WEST LINE OF THE 16 FOOT WIDE ALLEY EAST OF LINCOLN AVENUE,  
 THENCE SOUTH ALONG SAID NORTHERLY EXTENSION AND THE WEST LINE OF THE 16 FOOT WIDE ALLEY EAST OF LINCOLN AVENUE TO THE NORTH LINE OF CARMEN AVENUE,  
 THENCE SOUTHEASTERLY TO THE WESTERLY LINE OF THE 16 FOOT WIDE ALLEY EASTERLY OF LINCOLN AVENUE BEING ALSO AT THE SOUTH LINE OF CARMEN AVENUE,  
 THENCE SOUTHEASTERLY ALONG SAID WESTERLY LINE OF THE 16 FOOT WIDE ALLEY EASTERLY OF LINCOLN AVENUE TO THE WEST LINE SAID 16 FOOT WIDE ALLEY EASTERLY OF LINCOLN AVENUE,  
 THENCE SOUTH ALONG SAID WEST LINE OF THE 16 FOOT WIDE ALLEY EASTERLY OF LINCOLN AVENUE AND THE SOUTHERLY EXTENSION THEREOF TO THE CENTERLINE OF WINEMAC AVENUE,  
 THENCE EAST ALONG SAID CENTERLINE OF WINEMAC AVENUE TO THE NORTHWESTERLY EXTENSION OF THE WESTERLY LINE OF THE 16 FOOT WIDE ALLEY EASTERLY OF LINCOLN AVENUE,  
 THENCE SOUTH ALONG SAID WESTERLY EXTENSION AND THE WESTERLY LINE OF THE 16 FOOT WIDE ALLEY EASTERLY OF LINCOLN AVENUE TO A BRIDGE THEREIN,  
 THENCE SOUTH ALONG SAID WESTERLY LINE OF THE 16 FOOT WIDE ALLEY EASTERLY OF LINCOLN AVENUE AND THE SOUTHERLY EXTENSION THEREOF TO THE NORTH LINE OF LOT 21 IN BOWMANVILLE AFORESAID,  
 THENCE EAST ALONG SAID NORTH LINE OF LOT 21 IN BOWMANVILLE TO THE WEST LINE OF THE 24 FOOT WIDE ALLEY EASTERLY OF LINCOLN AVENUE,  
 THENCE SOUTH ALONG SAID WEST LINE OF THE 24 FOOT WIDE ALLEY EASTERLY OF LINCOLN AVENUE

ADORDERNUMBER: 0000998096-01

PO NUMBER: SSA 21 pg 2 of 2

AMOUNT: 0.00

NO OF AFFIDAVITS: 1

# Chicago Sun-Times Certificate of Publication


State of Illinois - County of Cook

Chicago Sun-Times, does hereby certify it has published the attached advertisements in the following secular newspapers. All newspapers meet Illinois Compiled Statute requirements for publication of Notices per Chapter 715 ILCS 5/0.01 et seq. R.S. 1874, P728 Sec 1, EFF. July 1, 1874. Amended by Laws 1959, P1494, EFF. July 17, 1959. Formerly Ill. Rev. Stat. 1991, CH100, Pl.

Note: Notice appeared in the following checked positions.

**PUBLICATION DATE(S):** 10/10/2016

Chicago Sun-Times



*Kris Dodd*

IN WITNESS WHEREOF, the undersigned, being duly authorized,  
has caused this Certificate to be signed

by

*Jeremy Gates* *[Signature]*

Jeremy Gates  
Account Manager - Public Legal Notices

This 10th Day of October 2016 A D





-- EXHIBIT 5

Budget

See attached pages.

# Exhibit 5

## Budget

### Special Service Area # 21-2016

Service Provider Agency: Lincoln Square Ravenswood Chamber of Commerce

### 2017 BUDGET SUMMARY

Budget and Services Period: January 1, 2017 through December 31, 2017

CATEGORY	2016 Levy		Carry Over	TIF Rebate: Fund #156	Estimated Late Collections and Interest	2017 Budget
	Collectable Levy	Estimated Loss Collection				
1.00 Customer Attraction	\$18,800	\$0	\$0	\$0	\$0	\$18,800
2.00 Public Way Aesthetics	\$134,000	\$6,000	\$0	\$3,400	\$0	\$143,400
3.00 Sustainability and Public Places	\$0	\$0	\$0	\$0	\$0	\$0
4.00 Economic/ Business Development	\$30,000	\$6,344	\$0	\$0	\$0	\$36,344
5.00 Safety Programs	\$0	\$0	\$0	\$0	\$0	\$0
6.00 SSA Management	\$7,850	\$0	\$0	\$0	\$0	\$7,850
7.00 Personnel	\$40,000	\$0		\$0	\$0	\$40,000
<b>Sub-total</b>	<b>\$230,650</b>	<b>\$12,344</b>				
<b>GRAND TOTALS</b>	<b>Levy Total</b>	<b>\$242,994</b>	<b>\$0</b>	<b>\$3,400</b>	<b>\$0</b>	<b>\$246,394</b>

### LEVY ANALYSIS

Estimated 2016 EAV:	\$80,287,254
Authorized Tax Rate Cap:	0.400%
Maximum Potential Levy limited by Rate Cap:	\$321,149
Requested 2016 Levy Amount:	<b>\$242,994</b>
Estimated Tax Rate to Generate 2016 Levy:	0.30%

21-2106

CITY OF CHICAGO  
ECONOMIC DISCLOSURE STATEMENT  
AND AFFIDAVIT

SECTION I -- GENERAL INFORMATION

A. Legal name of the Disclosing Party submitting this EDS. Include d/b/a/ if applicable:

Lincoln Square Ravenswood Chamber of Commerce

Check ONE of the following three boxes:

Indicate whether the Disclosing Party submitting this EDS is:

1.  the Applicant.  
OR

2.  a legal entity holding a direct or indirect interest in the Applicant. State the legal name of the Applicant in which the Disclosing Party holds an interest: \_\_\_\_\_  
OR

3.  a legal entity with a right of control (see Section II.B.1.) State the legal name of the entity in which the Disclosing Party holds a right of control: \_\_\_\_\_

B. Business address of the Disclosing Party:

2611 W Lawrence Avenue  
Chicago IL 60625

C. Telephone: 773-728-5890 Fax: 773-769-4855 Email: info@lincolnsquare.org

rudy@lincolnsquare.org

D. Name of contact person: Rudy Flores

E. Federal Employer Identification No. (if you have one): \_\_\_\_\_

F. Brief description of contract, transaction or other undertaking (referred to below as the "Matter") to which this EDS pertains. (Include project number and location of property, if applicable):

To allow the Lincoln Square Ravenswood Chamber of Commerce to enter into a contract with the City of Chicago to provide special services within SSA #21-2016 Lincoln Square.

G. Which City agency or department is requesting this EDS? Dept. of Planning and Development

If the Matter is a contract being handled by the City's Department of Procurement Services, please complete the following:

Specification # \_\_\_\_\_ and Contract # \_\_\_\_\_

**SECTION II -- DISCLOSURE OF OWNERSHIP INTERESTS**

**A. NATURE OF THE DISCLOSING PARTY**

1. Indicate the nature of the Disclosing Party:

- |   |   |
|---|---|
| <input type="checkbox"/> Person                                   | <input type="checkbox"/> Limited liability company                  |
| <input type="checkbox"/> Publicly registered business corporation | <input type="checkbox"/> Limited liability partnership              |
| <input type="checkbox"/> Privately held business corporation      | <input type="checkbox"/> Joint venture                              |
| <input type="checkbox"/> Sole proprietorship                      | <input checked="" type="checkbox"/> Not-for-profit corporation      |
| <input type="checkbox"/> General partnership                      | (Is the not-for-profit corporation also a 501(c)(3))?               |
| <input type="checkbox"/> Limited partnership                      | <input type="checkbox"/> Yes <input checked="" type="checkbox"/> No |
| <input type="checkbox"/> Trust                                    | <input type="checkbox"/> Other (please specify)                     |

2. For legal entities, the state (or foreign country) of incorporation or organization, if applicable:

Illinois

3. For legal entities not organized in the State of Illinois: Has the organization registered to do business in the State of Illinois as a foreign entity?

- Yes  No  N/A

**B. IF THE DISCLOSING PARTY IS A LEGAL ENTITY:**

1. List below the full names and titles of all executive officers and all directors of the entity.

**NOTE:** For not-for-profit corporations, also list below all members, if any, which are legal entities. If there are no such members, write "no members." For trusts, estates or other similar entities, list below the legal titleholder(s).

If the entity is a general partnership, limited partnership, limited liability company, limited liability partnership or joint venture, list below the name and title of each general partner, managing member, manager or any other person or entity that controls the day-to-day management of the Disclosing Party.

**NOTE:** Each legal entity listed below must submit an EDS on its own behalf.

Name	Title
<u>See attached list</u>	
<u>No members</u>	

2. Please provide the following information concerning each person or entity having a direct or indirect beneficial interest (including ownership) in excess of 7.5% of the Disclosing Party. Examples of such an interest include shares in a corporation, partnership interest in a partnership or joint venture.



---

**Lincoln Square Ravenswood Chamber of Commerce  
Board of Directors 2016**

**Officers**

**Dave Zibell, President**

**Todd Feinberg, Vice President**

**Steven Acosta, Treasurer**

**Directors**

**Brendan Blume**

**Mark Johnson**

**Carly Katz**

**Elektra Musich**

**Jared Saunders**

**Jessie Vaca**

**Rick Verkler**

**Rodolfo Flores, Executive Director**

interest of a member or manager in a limited liability company, or interest of a beneficiary of a trust, estate or other similar entity. If none, state "None." NOTE: Pursuant to Section 2-154-030 of the Municipal Code of Chicago ("Municipal Code"), the City may require any such additional information from any applicant which is reasonably intended to achieve full disclosure.

Name	Business Address	Percentage Interest in the Disclosing Party
<u>None</u>		

**SECTION III -- BUSINESS RELATIONSHIPS WITH CITY ELECTED OFFICIALS**

Has the Disclosing Party had a "business relationship," as defined in Chapter 2-156 of the Municipal Code, with any City elected official in the 12 months before the date this EDS is signed?

Yes                       No

If yes, please identify below the name(s) of such City elected official(s) and describe such relationship(s):

---

---

**SECTION IV -- DISCLOSURE OF SUBCONTRACTORS AND OTHER RETAINED PARTIES**

The Disclosing Party must disclose the name and business address of each subcontractor, attorney, lobbyist, accountant, consultant and any other person or entity whom the Disclosing Party has retained or expects to retain in connection with the Matter, as well as the nature of the relationship, and the total amount of the fees paid or estimated to be paid. The Disclosing Party is not required to disclose employees who are paid solely through the Disclosing Party's regular payroll.

"Lobbyist" means any person or entity who undertakes to influence any legislative or administrative action on behalf of any person or entity other than: (1) a not-for-profit entity, on an unpaid basis, or (2) himself. "Lobbyist" also means any person or entity any part of whose duties as an employee of another includes undertaking to influence any legislative or administrative action.

If the Disclosing Party is uncertain whether a disclosure is required under this Section, the Disclosing Party must either ask the City whether disclosure is required or make the disclosure.

Name (indicate whether retained or anticipated to be retained)	Business Address	Relationship to Disclosing Party (subcontractor, attorney, lobbyist, etc.)	Fees (indicate whether paid or estimated.) NOTE: "hourly rate" or "t.b.d." is not an acceptable response.
--	------------------	--	---

See attached list

---



---



---

(Add sheets if necessary)

[ ] Check here if the Disclosing Party has not retained, nor expects to retain, any such persons or entities.

**SECTION V -- CERTIFICATIONS**

**A. COURT-ORDERED CHILD SUPPORT COMPLIANCE**

Under Municipal Code Section 2-92-415, substantial owners of business entities that contract with the City must remain in compliance with their child support obligations throughout the contract's term.

Has any person who directly or indirectly owns 10% or more of the Disclosing Party been declared in arrearage on any child support obligations by any Illinois court of competent jurisdiction?

[ ] Yes      [ ] No       No person directly or indirectly owns 10% or more of the Disclosing Party.

If "Yes," has the person entered into a court-approved agreement for payment of all support owed and is the person in compliance with that agreement?

[ ] Yes      [ ] No

**B. FURTHER CERTIFICATIONS**

1. Pursuant to Municipal Code Chapter 1-23, Article I ("Article I")(which the Applicant should consult for defined terms (e.g., "doing business") and legal requirements), if the Disclosing Party submitting this EDS is the Applicant and is doing business with the City, then the Disclosing Party certifies as follows: (i) neither the Applicant nor any controlling person is currently indicted or charged with, or has admitted guilt of, or has ever been convicted of, or placed under supervision for, any criminal offense involving actual, attempted, or conspiracy to commit bribery, theft, fraud, forgery, perjury, dishonesty or deceit against an officer or employee of the City or any sister agency; and (ii) the Applicant understands and acknowledges that compliance with Article I is a continuing requirement for doing business with the City. NOTE: If Article I applies to the Applicant, the permanent compliance timeframe in Article I supersedes some five-year compliance timeframes in certifications 2 and 3 below.



### Retained Parties

---

Search Development Center 1925 N. Clybourne, Suite 200 Chicago, IL 60614	Sidewalk Sweeping and Trash Removal	\$50,000 Estimated
--	-------------------------------------	-----------------------

---

The Brickman Group Ltd 230 N. Western Avenue Chicago, IL 60612	Landscaping	\$64,000 Estimated
	Installation of holiday decorations	\$10,000 Estimated

---

Foster-Ravenswood Self Storage 1800 W. Foster Avenue Chicago, IL 60640	Storage of holiday decorations	\$2,300 Estimated
--	--------------------------------	----------------------

---

A.C.T. Group 6228 N. Broadway Chicago, IL 60660	Financial Audit	\$3,500 Estimated
---	-----------------	----------------------

---



2. The Disclosing Party and, if the Disclosing Party is a legal entity, all of those persons or entities identified in Section II.B.1. of this EDS:

- a. are not presently debarred, suspended, proposed for debarment, declared ineligible or voluntarily excluded from any transactions by any federal, state or local unit of government;
- b. have not, within a five-year period preceding the date of this EDS, been convicted of a criminal offense, adjudged guilty, or had a civil judgment rendered against them in connection with: obtaining, attempting to obtain, or performing a public (federal, state or local) transaction or contract under a public transaction; a violation of federal or state antitrust statutes; fraud; embezzlement; theft; forgery; bribery; falsification or destruction of records; making false statements; or receiving stolen property;
- c. are not presently indicted for, or criminally or civilly charged by, a governmental entity (federal, state or local) with committing any of the offenses set forth in clause B.2.b. of this Section V;
- d. have not, within a five-year period preceding the date of this EDS, had one or more public transactions (federal, state or local) terminated for cause or default; and
- e. have not, within a five-year period preceding the date of this EDS, been convicted, adjudged guilty, or found liable in a civil proceeding, or in any criminal or civil action, including actions concerning environmental violations, instituted by the City or by the federal government, any state, or any other unit of local government.

3. The certifications in subparts 3, 4 and 5 concern:

- the Disclosing Party;
- any "Contractor" (meaning any contractor or subcontractor used by the Disclosing Party in connection with the Matter, including but not limited to all persons or legal entities disclosed under Section IV, "Disclosure of Subcontractors and Other Retained Parties");
- any "Affiliated Entity" (meaning a person or entity that, directly or indirectly: controls the Disclosing Party, is controlled by the Disclosing Party, or is, with the Disclosing Party, under common control of another person or entity. Indicia of control include, without limitation: interlocking management or ownership; identity of interests among family members, shared facilities and equipment; common use of employees; or organization of a business entity following the ineligibility of a business entity to do business with federal or state or local government, including the City, using substantially the same management, ownership, or principals as the ineligible entity): with respect to Contractors, the term Affiliated Entity means a person or entity that directly or indirectly controls the Contractor, is controlled by it, or, with the Contractor, is under common control of another person or entity;
- any responsible official of the Disclosing Party, any Contractor or any Affiliated Entity or any other official, agent or employee of the Disclosing Party, any Contractor or any Affiliated Entity, acting pursuant to the direction or authorization of a responsible official of the Disclosing Party, any Contractor or any Affiliated Entity (collectively "Agents").

Neither the Disclosing Party, nor any Contractor, nor any Affiliated Entity of either the Disclosing Party or any Contractor nor any Agents have, during the five years before the date this EDS is signed, or, with respect to a Contractor, an Affiliated Entity, or an Affiliated Entity of a Contractor during the five years before the date of such Contractor's or Affiliated Entity's contract or engagement in connection with the Matter:

- a. bribed or attempted to bribe, or been convicted or adjudged guilty of bribery or attempting to bribe, a public officer or employee of the City, the State of Illinois, or any agency of the federal government or of any state or local government in the United States of America, in that officer's or employee's official capacity;
- b. agreed or colluded with other bidders or prospective bidders, or been a party to any such agreement, or been convicted or adjudged guilty of agreement or collusion among bidders or prospective bidders, in restraint of freedom of competition by agreement to bid a fixed price or otherwise; or
- c. made an admission of such conduct described in a. or b. above that is a matter of record, but have not been prosecuted for such conduct; or
- d. violated the provisions of Municipal Code Section 2-92-610 (Living Wage Ordinance).

4. Neither the Disclosing Party, Affiliated Entity or Contractor, or any of their employees, officials, agents or partners, is barred from contracting with any unit of state or local government as a result of engaging in or being convicted of (1) bid-rigging in violation of 720 ILCS 5/33E-3; (2) bid-rotating in violation of 720 ILCS 5/33E-4; or (3) any similar offense of any state or of the United States of America that contains the same elements as the offense of bid-rigging or bid-rotating.

5. Neither the Disclosing Party nor any Affiliated Entity is listed on any of the following lists maintained by the Office of Foreign Assets Control of the U.S. Department of the Treasury or the Bureau of Industry and Security of the U.S. Department of Commerce or their successors: the Specially Designated Nationals List, the Denied Persons List, the Unverified List, the Entity List and the Debarred List.

6. The Disclosing Party understands and shall comply with the applicable requirements of Chapters 2-55 (Legislative Inspector General), 2-56 (Inspector General) and 2-156 (Governmental Ethics) of the Municipal Code.

7. If the Disclosing Party is unable to certify to any of the above statements in this Part B (Further Certifications), the Disclosing Party must explain below:

---

---

---

---

If the letters "NA," the word "None," or no response appears on the lines above, it will be conclusively presumed that the Disclosing Party certified to the above statements.

8. To the best of the Disclosing Party's knowledge after reasonable inquiry, the following is a complete list of all current employees of the Disclosing Party who were, at any time during the 12-month period preceding the execution date of this EDS, an employee, or elected or appointed official, of the City of Chicago (if none, indicate with "N/A" or "none").

None

---

---

9. To the best of the Disclosing Party's knowledge after reasonable inquiry, the following is a complete list of all gifts that the Disclosing Party has given or caused to be given, at any time during the 12-month period preceding the execution date of this EDS, to an employee, or elected or appointed official, of the City of Chicago. For purposes of this statement, a "gift" does not include: (i) anything made generally available to City employees or to the general public, or (ii) food or drink provided in the course of official City business and having a retail value of less than \$20 per recipient (if none, indicate with "N/A" or "none"). As to any gift listed below, please also list the name of the City recipient.

None

---

---

### C. CERTIFICATION OF STATUS AS FINANCIAL INSTITUTION

1. The Disclosing Party certifies that the Disclosing Party (check one)

is  is not

a "financial institution" as defined in Section 2-32-455(b) of the Municipal Code.

2. If the Disclosing Party IS a financial institution, then the Disclosing Party pledges:

"We are not and will not become a predatory lender as defined in Chapter 2-32 of the Municipal Code. We further pledge that none of our affiliates is, and none of them will become, a predatory lender as defined in Chapter 2-32 of the Municipal Code. We understand that becoming a predatory lender or becoming an affiliate of a predatory lender may result in the loss of the privilege of doing business with the City."

If the Disclosing Party is unable to make this pledge because it or any of its affiliates (as defined in Section 2-32-455(b) of the Municipal Code) is a predatory lender within the meaning of Chapter 2-32 of the Municipal Code, explain here (attach additional pages if necessary):

---

---

---

If the letters "NA," the word "None," or no response appears on the lines above, it will be conclusively presumed that the Disclosing Party certified to the above statements.

**D. CERTIFICATION REGARDING INTEREST IN CITY BUSINESS**

Any words or terms that are defined in Chapter 2-156 of the Municipal Code have the same meanings when used in this Part D.

1. In accordance with Section 2-156-110 of the Municipal Code: Does any official or employee of the City have a financial interest in his or her own name or in the name of any other person or entity in the Matter?

Yes

No

NOTE: If you checked "Yes" to Item D.1., proceed to Items D.2. and D.3. If you checked "No" to Item D.1., proceed to Part E.

2. Unless sold pursuant to a process of competitive bidding, or otherwise permitted, no City elected official or employee shall have a financial interest in his or her own name or in the name of any other person or entity in the purchase of any property that (i) belongs to the City, or (ii) is sold for taxes or assessments, or (iii) is sold by virtue of legal process at the suit of the City (collectively, "City Property Sale"). Compensation for property taken pursuant to the City's eminent domain power does not constitute a financial interest within the meaning of this Part D.

Does the Matter involve a City Property Sale?

Yes

No

3. If you checked "Yes" to Item D.1., provide the names and business addresses of the City officials or employees having such interest and identify the nature of such interest:

Name	Business Address	Nature of Interest

4. The Disclosing Party further certifies that no prohibited financial interest in the Matter will be acquired by any City official or employee.

**E. CERTIFICATION REGARDING SLAVERY ERA BUSINESS**

Please check either 1. or 2. below. If the Disclosing Party checks 2., the Disclosing Party must disclose below or in an attachment to this EDS all information required by paragraph 2. Failure to

comply with these disclosure requirements may make any contract entered into with the City in connection with the Matter voidable by the City.

X 1. The Disclosing Party verifies that the Disclosing Party has searched any and all records of the Disclosing Party and any and all predecessor entities regarding records of investments or profits from slavery or slaveholder insurance policies during the slavery era (including insurance policies issued to slaveholders that provided coverage for damage to or injury or death of their slaves), and the Disclosing Party has found no such records.

2. The Disclosing Party verifies that, as a result of conducting the search in step 1 above, the Disclosing Party has found records of investments or profits from slavery or slaveholder insurance policies. The Disclosing Party verifies that the following constitutes full disclosure of all such records, including the names of any and all slaves or slaveholders described in those records:

---

---

---

---

## SECTION VI -- CERTIFICATIONS FOR FEDERALLY FUNDED MATTERS

**NOTE: If the Matter is federally funded, complete this Section VI. If the Matter is not federally funded, proceed to Section VII. For purposes of this Section VI, tax credits allocated by the City and proceeds of debt obligations of the City are not federal funding.**

### A. CERTIFICATION REGARDING LOBBYING

1. List below the names of all persons or entities registered under the federal Lobbying Disclosure Act of 1995 who have made lobbying contacts on behalf of the Disclosing Party with respect to the Matter: (Add sheets if necessary):

---

---

---

(If no explanation appears or begins on the lines above, or if the letters "NA" or if the word "None" appear, it will be conclusively presumed that the Disclosing Party means that NO persons or entities registered under the Lobbying Disclosure Act of 1995 have made lobbying contacts on behalf of the Disclosing Party with respect to the Matter.)

2. The Disclosing Party has not spent and will not expend any federally appropriated funds to pay any person or entity listed in Paragraph A.1. above for his or her lobbying activities or to pay any person or entity to influence or attempt to influence an officer or employee of any agency, as defined by applicable federal law, a member of Congress, an officer or employee of Congress, or an employee of a member of Congress, in connection with the award of any federally funded contract, making any federally funded grant or loan, entering into any cooperative agreement, or to extend, continue, renew, amend, or modify any federally funded contract, grant, loan, or cooperative agreement.

3. The Disclosing Party will submit an updated certification at the end of each calendar quarter in which there occurs any event that materially affects the accuracy of the statements and information set forth in paragraphs A.1. and A.2. above.

4. The Disclosing Party certifies that either: (i) it is not an organization described in section 501(c)(4) of the Internal Revenue Code of 1986; or (ii) it is an organization described in section 501(c)(4) of the Internal Revenue Code of 1986 but has not engaged and will not engage in "Lobbying Activities".

5. If the Disclosing Party is the Applicant, the Disclosing Party must obtain certifications equal in form and substance to paragraphs A.1. through A.4. above from all subcontractors before it awards any subcontract and the Disclosing Party must maintain all such subcontractors' certifications for the duration of the Matter and must make such certifications promptly available to the City upon request.

#### B. CERTIFICATION REGARDING EQUAL EMPLOYMENT OPPORTUNITY

If the Matter is federally funded, federal regulations require the Applicant and all proposed subcontractors to submit the following information with their bids or in writing at the outset of negotiations.

Is the Disclosing Party the Applicant?

Yes                       No

If "Yes," answer the three questions below:

1. Have you developed and do you have on file affirmative action programs pursuant to applicable federal regulations? (See 41 CFR Part 60-2.)

Yes                       No

2. Have you filed with the Joint Reporting Committee, the Director of the Office of Federal Contract Compliance Programs, or the Equal Employment Opportunity Commission all reports due under the applicable filing requirements?

Yes                       No

3. Have you participated in any previous contracts or subcontracts subject to the equal opportunity clause?

Yes                       No

If you checked "No" to question 1. or 2. above, please provide an explanation:

---

---

**SECTION VII -- ACKNOWLEDGMENTS, CONTRACT INCORPORATION, COMPLIANCE, PENALTIES, DISCLOSURE**

The Disclosing Party understands and agrees that:

A. The certifications, disclosures, and acknowledgments contained in this EDS will become part of any contract or other agreement between the Applicant and the City in connection with the Matter, whether procurement, City assistance, or other City action, and are material inducements to the City's execution of any contract or taking other action with respect to the Matter. The Disclosing Party understands that it must comply with all statutes, ordinances, and regulations on which this EDS is based.

B. The City's Governmental Ethics and Campaign Financing Ordinances, Chapters 2-156 and 2-164 of the Municipal Code, impose certain duties and obligations on persons or entities seeking City contracts, work, business, or transactions. The full text of these ordinances and a training program is available on line at [www.cityofchicago.org/Ethics](http://www.cityofchicago.org/Ethics), and may also be obtained from the City's Board of Ethics, 740 N. Sedgwick St., Suite 500, Chicago, IL 60610, (312) 744-9660. The Disclosing Party must comply fully with the applicable ordinances.

C. If the City determines that any information provided in this EDS is false, incomplete or inaccurate, any contract or other agreement in connection with which it is submitted may be rescinded or be void or voidable, and the City may pursue any remedies under the contract or agreement (if not rescinded or void), at law, or in equity, including terminating the Disclosing Party's participation in the Matter and/or declining to allow the Disclosing Party to participate in other transactions with the City. Remedies at law for a false statement of material fact may include incarceration and an award to the City of treble damages.

D. It is the City's policy to make this document available to the public on its Internet site and/or upon request. Some or all of the information provided on this EDS and any attachments to this EDS may be made available to the public on the Internet, in response to a Freedom of Information Act request, or otherwise. By completing and signing this EDS, the Disclosing Party waives and releases any possible rights or claims which it may have against the City in connection with the public release of information contained in this EDS and also authorizes the City to verify the accuracy of any information submitted in this EDS.

E. The information provided in this EDS must be kept current. In the event of changes, the Disclosing Party must supplement this EDS up to the time the City takes action on the Matter. If the Matter is a contract being handled by the City's Department of Procurement Services, the Disclosing Party must update this EDS as the contract requires. **NOTE:** With respect to Matters subject to Article I of Chapter 1-23 of the Municipal Code (imposing **PERMANENT INELIGIBILITY** for certain specified offenses), the information provided herein regarding eligibility must be kept current for a longer period, as required by Chapter 1-23 and Section 2-154-020 of the Municipal Code.

The Disclosing Party represents and warrants that:

F.1. The Disclosing Party is not delinquent in the payment of any tax administered by the Illinois Department of Revenue, nor are the Disclosing Party or its Affiliated Entities delinquent in paying any fine, fee, tax or other charge owed to the City. This includes, but is not limited to, all water charges, sewer charges, license fees, parking tickets, property taxes or sales taxes.

F.2. If the Disclosing Party is the Applicant, the Disclosing Party and its Affiliated Entities will not use, nor permit their subcontractors to use, any facility listed by the U.S. E.P.A. on the federal Excluded Parties List System ("EPLS") maintained by the U. S. General Services Administration.

F.3. If the Disclosing Party is the Applicant, the Disclosing Party will obtain from any contractors/subcontractors hired or to be hired in connection with the Matter certifications equal in form and substance to those in F.1. and F.2. above and will not, without the prior written consent of the City, use any such contractor/subcontractor that does not provide such certifications or that the Disclosing Party has reason to believe has not provided or cannot provide truthful certifications.

NOTE: If the Disclosing Party cannot certify as to any of the items in F.1., F.2. or F.3. above, an explanatory statement must be attached to this EDS.

### CERTIFICATION

Under penalty of perjury, the person signing below: (1) warrants that he/she is authorized to execute this EDS and Appendix A (if applicable) on behalf of the Disclosing Party, and (2) warrants that all certifications and statements contained in this EDS and Appendix A (if applicable) are true, accurate and complete as of the date furnished to the City.

Lincoln Square Ravenswood Chamber of Commerce

(Print or type name of Disclosing Party)

By: \_\_\_\_\_

(Sign here)

Rodolfo P. Flores, Jr.

(Print or type name of person signing)


Executive Director

(Print or type title of person signing)

Signed and sworn to before me on (date) Sept 19, 2016  
at COOK County, ILLINOIS (state).

M. O'Connor

Notary Public.



Commission expires: 8/24/2019



**CITY OF CHICAGO  
ECONOMIC DISCLOSURE STATEMENT AND AFFIDAVIT  
APPENDIX A**

**FAMILIAL RELATIONSHIPS WITH ELECTED CITY OFFICIALS AND DEPARTMENT HEADS**

**This Appendix is to be completed only by (a) the Applicant, and (b) any legal entity which has a direct ownership interest in the Applicant exceeding 7.5 percent. It is not to be completed by any legal entity which has only an indirect ownership interest in the Applicant.**

Under Municipal Code Section 2-154-015, the Disclosing Party must disclose whether such Disclosing Party or any "Applicable Party" or any Spouse or Domestic Partner thereof currently has a "familial relationship" with any elected city official or department head. A "familial relationship" exists if, as of the date this EDS is signed, the Disclosing Party or any "Applicable Party" or any Spouse or Domestic Partner thereof is related to the mayor, any alderman, the city clerk, the city treasurer or any city department head as spouse or domestic partner or as any of the following, whether by blood or adoption: parent, child, brother or sister, aunt or uncle, niece or nephew, grandparent, grandchild, father-in-law, mother-in-law, son-in-law, daughter-in-law, stepfather or stepmother, stepson or stepdaughter, stepbrother or stepsister or half-brother or half-sister.

"Applicable Party" means (1) all executive officers of the Disclosing Party listed in Section II.B.1.a., if the Disclosing Party is a corporation; all partners of the Disclosing Party, if the Disclosing Party is a general partnership; all general partners and limited partners of the Disclosing Party, if the Disclosing Party is a limited partnership; all managers, managing members and members of the Disclosing Party, if the Disclosing Party is a limited liability company; (2) all principal officers of the Disclosing Party; and (3) any person having more than a 7.5 percent ownership interest in the Disclosing Party. "Principal officers" means the president, chief operating officer, executive director, chief financial officer, treasurer or secretary of a legal entity or any person exercising similar authority.

Does the Disclosing Party or any "Applicable Party" or any Spouse or Domestic Partner thereof currently have a "familial relationship" with an elected city official or department head?

[ ] Yes

No

If yes, please identify below (1) the name and title of such person, (2) the name of the legal entity to which such person is connected; (3) the name and title of the elected city official or department head to whom such person has a familial relationship, and (4) the precise nature of such familial relationship.

---

---

---

**CITY OF CHICAGO  
ECONOMIC DISCLOSURE STATEMENT AND AFFIDAVIT  
APPENDIX B**

**BUILDING CODE SCOFFLAW/PROBLEM LANDLORD CERTIFICATION**

This Appendix is to be completed only by (a) the Applicant, and (b) any legal entity which has a direct ownership interest in the Applicant exceeding 7.5 percent (an "Owner"). It is not to be completed by any legal entity which has only an indirect ownership interest in the Applicant.

1. Pursuant to Municipal Code Section 2-154-010, is the Applicant or any Owner identified as a building code scofflaw or problem landlord pursuant to Section 2-92-416 of the Municipal Code?

Yes

No

2. If the Applicant is a legal entity publicly traded on any exchange, is any officer or director of the Applicant identified as a building code scofflaw or problem landlord pursuant to Section 2-92-416 of the Municipal Code?

Yes

No

Not Applicable

3. If yes to (1) or (2) above, please identify below the name of the person or legal entity identified as a building code scofflaw or problem landlord and the address of the building or buildings to which the pertinent code violations apply.

---

---

---

**FILLING OUT THIS APPENDIX B CONSTITUTES ACKNOWLEDGMENT AND AGREEMENT THAT THIS APPENDIX B IS INCORPORATED BY REFERENCE INTO, AND MADE A PART OF, THE ASSOCIATED EDS, AND THAT THE REPRESENTATIONS MADE IN THIS APPENDIX B ARE SUBJECT TO THE CERTIFICATION MADE UNDER PENALTY OF PERJURY ON PAGE 12 OF THE ASSOCIATED EDS.**