



Office of the Chicago City
Clerk



Or2012-307

Office of the City Clerk

City Council Document Tracking Sheet

Meeting Date:	6/6/2012
Sponsor(s):	Burke, Edward M. (14)
Type:	Order
Title:	Issuance of permits for sign(s)/signboard(s) at 4327 S Pulaski Rd
Committee(s) Assignment:	Committee on Zoning, Landmarks and Building Standards

(Signs)

ORDERED, That the Commissioner of Buildings is hereby directed to issue a sign permit to: (Contractor's name and address)


Signco Incorporated
1327 31st Avenue
Melrose Park, Illinois 60160

for the erection of a sign/signboard over 24 feet in height and/or over 100 square feet (in area of one face) at: (Business Name & Address)

Planet Fitness
4327 South Pulaski Road
Chicago, Illinois 60632

Dimensions: Length 513 inches **Height** 64.5 inches
Height above grade/roof to top of sign 15 feet
TOTAL SQUARE FOOT AREA: 230 feet

Such sign(s) shall comply with all applicable provisions of TITLE 17 of the Chicago Zoning Ordinance and all other applicable provisions of the Municipal Code of the City of Chicago governing the construction and maintenance of outdoor signs, signboards and structures.


EDWARD M. BURKE
Alderman, 14th Ward

APPLICATION TO USE THE PUBLIC RIGHT OF WAY



APPLICANT INFORMATION

LEGAL NAME OF ENTITY: Rhino Pinski, LLC DBA Planet Fitness
 PERMIT MAILING ADDRESS: 4327-4331 S Pinski
 CITY: Chicago STATE: IL ZIP CODE: 60632
 CONTACT PERSON: Pete Ruggieri TITLE: PLS.
 PHONE: 646 356 5134 FAX: _____ E-MAIL: PRuggieri211@gmail.com

BUILDING OWNER INFORMATION

NAME: 4343 South Puloski II LLC c/o JD Real Estate Inc.
 ADDRESS: 4343 South Puloski
 CITY: Chicago STATE: IL ZIP CODE: 60632
 PHONE: 773-436-4322 FAX: 773-843-1400 E-MAIL: Margets@jeslaw.com

USE OF THE PUBLIC WAY

- List the proposed or existing use below and complete the worksheet on page 3.
Use only one application for all public way use type.

TYPE	HOW MANY?	BUILDING ADDRESS
<u>Delivery sign</u>	<u>1</u>	<u>4327-4331 S Pinski</u>

- Please enclose one sketch of each proposed use of the public way, which maps to scale the proposed use(s) and its relationship to surrounding right-of-way. All measurements must be indicated.

The prints should also accurately depict the location of the property line and public facilities (meters, light poles, sidewalks).

APPLICANT CERTIFICATION

I hereby certify that all statements made as part of the application, and the attachments herein, are true to the best of my knowledge and belief.

BY: [Signature] _____
 F.E.I.N. or SOCIAL SECURITY NUMBER: 11605

ALDERMAN'S APPROVAL

As part of this application process, you are required to notify/obtain approval from the Alderman in whose ward your proposed use of the public way is located.

ALDERMAN'S SIGNATURE: [Signature]
 DATE: April 24, 2012 WARD: 14



APPLICATION TO USE THE PUBLIC RIGHT OF WAY



APPLICATION WORKSHEET

- For use by NEW APPLICANTS ONLY.
- For renewals obtain form from City Hall, 121 N. LaSalle St., Rm. 800 or call (312) 74 - GOBIZ (744-6249)

Complete the worksheet for each use of the public way and indicate all applicable measurements.

	Exact Street (i.e. S. State St.)	Quantity	Length of structure along public way	Height of structure	Depth of structure	Height above grade	Total depth over public way	Is this sign(s) illuminated? (Y/N)	Is this an Existing Public Way Use (Y/N)
SIGNS	4327 S. Polk St.	1	51.3'	64.5"	5"	15'	N/A	Yes	No
CANORIES / AWNINGS									
LIGHTS									

See example of required plans beginning on page 4.

NOTE: Pursuant to section 2-154-030 of the Municipal Code of the City of Chicago the Corporation Counsel of the City of Chicago may require any such additional information from any applicant to achieve full disclosure relevant to the request for action by the City Council or other city agency. Pursuant to section 2-154-020 of the Municipal code of the City of Chicago any material change in the information required above must be provided by supplementing this statement at any time up to the time the City Council or any city agency takes action on the application.



APPLICATION TO USE THE PUBLIC RIGHT OF WAY

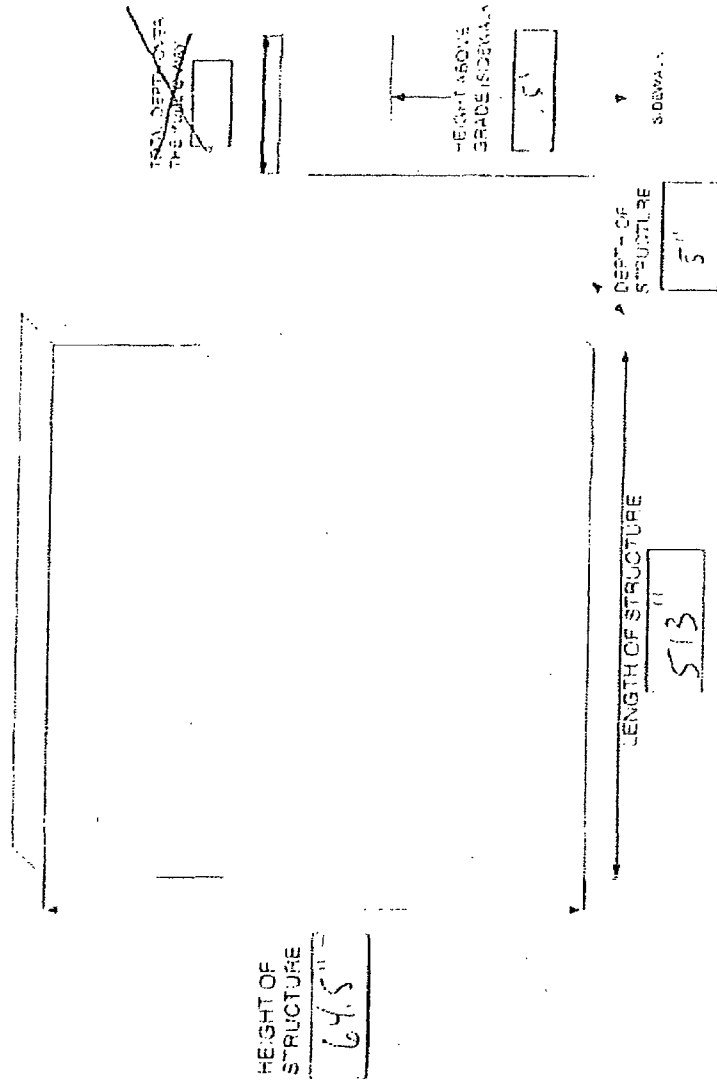


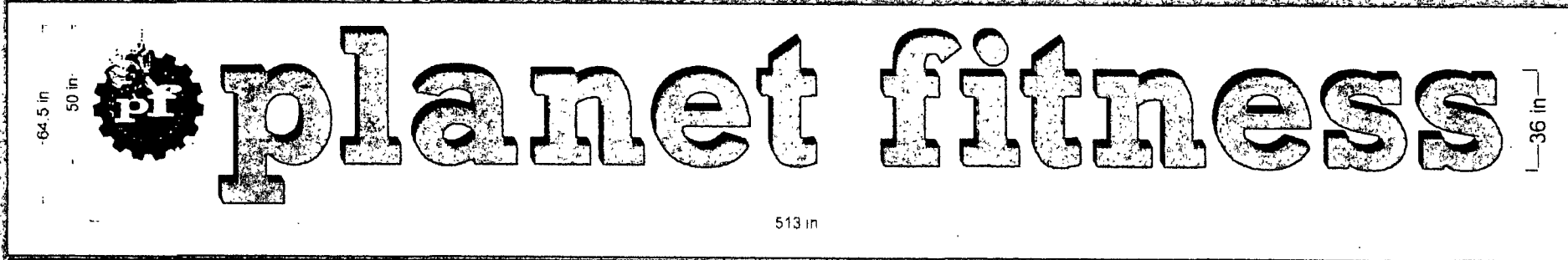
EXAMPLE OF SIGN DRAWING

SIGN DRAWING

PROPERTY LOCATION: 438 S PULASKI

ORGANIZATION/NAME: Planet Fitness





PLANET FITNESS


CHANNEL LETTERS 230 SQ FT

This is an original drawing, submitted for your personal use in connection with a project being planned for you by Signco. It is not to be reproduced in any fashion without permission by Signco Incorporated.
ARTWORK APPROVED X 2.1.2012

Designed by: Hector Ramirez hector@signcochicago.com signcochicago.com

Signco Inc, Melrose Park, IL Phone: 708-865-1717 FAX: 708-865-1728





50 in

64.5 in

Planet Fitness

513 in

36 in

#planetfitness

