



City of Chicago



Or2013-453

Office of the City Clerk

Document Tracking Sheet

Meeting Date:	7/24/2013
Sponsor(s):	Burke, Edward M. (14)
Type:	Order
Title:	Issuance of permits for sign(s)/signboard(s) at 4100 W Ann Lurie Pl (Permit No. 100496809)
Committee(s) Assignment:	Committee on Zoning, Landmarks and Building Standards

Keeler (1 of 3)

Committee on Buildings

⑤

(signs)

ORDERED, That the Commissioner of Buildings is hereby directed to issue a sign permit to: (Contractor's name and address)

Landmark Sign Group
7424 Industrial Ave.
Chesterton, IN 46304

for the erection of a sign/signboard over 24 feet in height and/or over 100 square feet (in area of one face) at: (Business NAME & ADDRESS)

Greater Chicago Food Depository
4100 W. Ann Lurie PL.
Chicago IL 60632

Dimensions: length 8'2" height 13'6"

height above grade/roof to top of sign 24'6"

TOTAL SQUARE FOOT AREA 110

Such sign(s) shall comply with all applicable provisions of TITLE 17 of the Chicago Zoning Ordinance and all other applicable provisions of the Municipal Code of the City of Chicago governing the construction and maintenance of outdoor signs, signboards and structures.

Edward H. Burke

Alderman, Ward 14
Burke

100496809

1911

...

...

...

...

...

...

...

...

...

...

...

...

...

...

...

...

...

...


on this print, I understand that I am accepting all aspects of this drawing...
 DATE: 10/25/11

DATE: 10/25/11



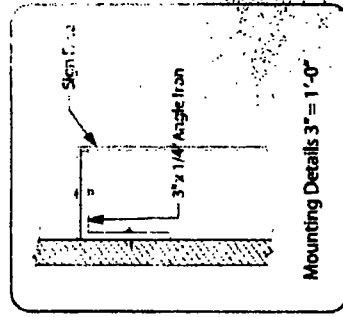
Front View 3/8" = 1'-0"

QTY: 1



Front View 3/8" = 1'-0"

QTY: 4



Ann Lurie - 100496804
 Karlov - 100496806
 NE-40th - 100496807
 NW-40th - 100496808
 Keefer - 100496809

- ▶ FIVE (5) SINGLE FACE NON-ILLUMINATED SIGNS/
 .125 ALUMINUM SHOEBOX BACKER PANELS/ EXT. PAINTED MAP PMS 357C GREEN/
 WITH .125 ALUMINUM FLAT CUT OUT LETTERS & GRAPHICS/ EXT. PAINTED MAP WHITE/
 STUD MOUNTED TO BACKER PANEL WITH 1" SPACERS PAINTED MAP PMS 357C GREEN/
- ▶ MOUNTED FLUSH TO PRECAST FASCIAS WITH ANGLE IRON BRACKETS/
 TO REPLACE EXISTING SIGNS

THIS DRAWING IS THE PROPERTY OF THE ARCHITECT AND IS NOT TO BE REPRODUCED OR COPIED WITHOUT HIS WRITTEN PERMISSION.

10-11-1

10-11-1

10-11-1

10-11-1

10-11-1

10-11-1

10-11-1


GREATER
CHICAGO
FOOD
DEPOSITORY

Keeler






4100 west ann lurie place chicago

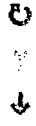


Map Traffic

N
↑
E
S



4100 west ann lurie place d



maps.google.com


- You
- Search
- Images
- Maps
- Play
- YouTube
- News
- Gmail
- Drive
- Calendar
- More

Google

4100 west ann lurie place chicago



Sign in



Map

Traffic

N
↑
E
→
S

