



# Office of the City Clerk



O2012-8447

Office of the City Clerk

## City Council Document Tracking Sheet

<b>Meeting Date:</b>	12/12/2012
<b>Sponsor(s):</b>	Reilly, Brendan (42)
<b>Type:</b>	Ordinance
<b>Title:</b>	Grant(s) of privilege in public way for Chicago Marriott Downtown
<b>Committee(s) Assignment:</b>	Committee on Transportation and Public Way

ORDINANCE  
CHICAGO MARRIOTT DOWNTOWN  
Acct. No. 4154 - 2  
Permit No. 1103647

*Be It Ordained by the City Council of the City of Chicago:*

SECTION 1. Permission and authority are hereby given and granted to CHICAGO MARRIOTT DOWNTOWN, upon the terms and subject to the conditions of this ordinance to maintain and use, as now constructed, two (2) Vault(s) under the public right-of-way adjacent to its premises known as 540 N. Michigan Ave.. Existing subsurface space containing vaults are used for the following purposes: Storage of equipment, tree wells, air conditioning units, loading docks, stairways and hall ways. The dimensions and locations of existing subsurface space are as follows:

Under North Michigan Avenue:

Subsurface vault space used for storage, tree wells, air-conditioning units, loading docks, stairways and hallways is approximately two hundred eighteen (218) feet in length and thirty (30) feet in width for a total square footage of six thousand forty (6,040). The depth is approximately fifteen (15) feet below street grade. Existing subsurface space is adjacent to the southerly sidewalk line of East Ohio Street and proceeds in a southerly direction under the westerly side of North Michigan Avenue for a distance of approximately two hundred eighteen (218) feet ending at the northerly sidewalk line of East Grand Avenue.

Under East Ohio Street:

Subsurface vault space used for storage of equipment is approximately ninety-seven (97) feet in length and thirteen (13) feet nine (9) inches in width for a total square footage of one thousand three hundred thirty-three point seven five (1,333.75). The depth is approximately eleven (11) feet eleven (11) inches below street grade. Existing subsurface space begins under the southerly side of East Ohio Street approximately one hundred twenty-five (125) feet east of the east line of North Rush Street and proceeds in an easterly direction for a distance of approximately ninety-seven (97) feet, ending at the westerly sidewalk line of North Michigan Avenue.

The location of said privilege shall be as shown on prints kept on file with the Department of Business Affairs and Consumer Protection and the Office of the City Clerk.

Said privilege shall be constructed in accordance with plans and specifications approved by the Department of Transportation (Office of Underground Coordination).

This grant of privilege in the public way shall be subject to the provisions of Section 10-28-015 and all other required provisions of the Municipal Code of Chicago.


The grantee shall pay to the City of Chicago as compensation for the privilege #1103647 herein granted the sum of sixty-six thousand one hundred thirty-two (\$66,132.00) per annum in advance.

A 25% penalty will be added for payments received after due date.

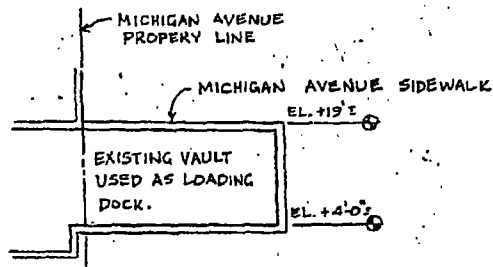
The permit holder agrees to hold the City of Chicago harmless for any damage, relocation or replacement costs associated with damage, relocation or removal of private property caused by the City performing work in the public way.

Authority herein given and granted for a period of five (5) years from and after 10/26/2012.

Alderman \_\_\_\_\_

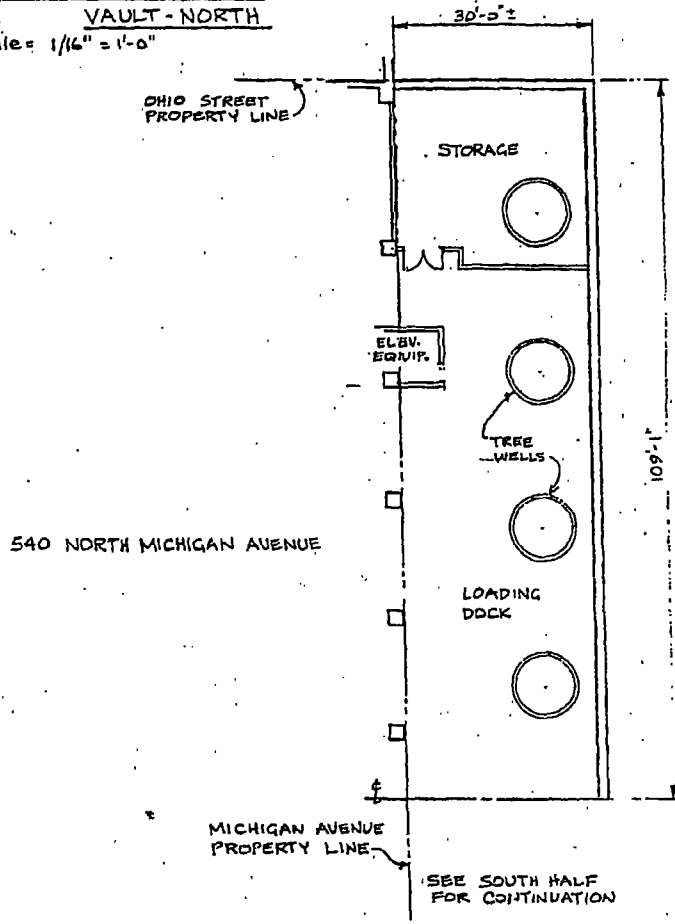


Brendan Reilly 42nd Ward



SECTION MICHIGAN AVE  
VAULT - NORTH

Scale = 1/16" = 1'-0"



PLAN MICHIGAN AVENUE VAULT - NORTH HALF

Scale = 1/16" = 1'-0"

