



# City of Chicago



O2014-3245

Office of the City Clerk

## Document Tracking Sheet

<b>Meeting Date:</b>	4/2/2014
<b>Sponsor(s):</b>	Emanuel (Mayor)
<b>Type:</b>	Ordinance
<b>Title:</b>	Approval of Amendment No. 2 to Redevelopment Plan for 119th and Halsted Tax Increment Financing (TIF) Redevelopment Area
<b>Committee(s) Assignment:</b>	Committee on Finance



OFFICE OF THE MAYOR  
CITY OF CHICAGO

RAHM EMANUEL  
MAYOR

April 2, 2014

TO THE HONORABLE, THE CITY COUNCIL  
OF THE CITY OF CHICAGO

Ladies and Gentlemen:

At the request of the Commissioner of Planning and Development, I transmit herewith an ordinance amending the 119<sup>th</sup>/Halsted Redevelopment Plan and Project.

Your favorable consideration of this ordinance will be appreciated.

Very truly yours,

Mayor

AN ORDINANCE OF THE CITY OF CHICAGO, ILLINOIS  
APPROVING AMENDMENT NO. 2 TO THE REDEVELOPMENT PLAN  
FOR THE 119<sup>TH</sup> AND HALSTED TAX INCREMENT FINANCING REDEVELOPMENT AREA

WHEREAS, under ordinances adopted on February 6, 2002, and published in the Journal of Proceedings of the City Council of the City of Chicago (the "Journal") for such date at pages 78512 to 78658, and under the provisions of the Tax Increment Allocation Redevelopment Act, 65 ILCS 5/11-74.4.1 et seq., as amended (the "Act"), the City Council (the "City Council") of the City of Chicago (the "City"): (i) approved a redevelopment plan and project (the "Original Plan") for a portion of the City known as "119<sup>th</sup> and Halsted Redevelopment Project Area" (the "2002 Original Project Area") (the "Original Plan Ordinance"); (ii) designated the 2002 Original Project Area as a "redevelopment project area" within the requirements of the Act (the "Designation Ordinance"); and (iii) adopted tax increment financing for the 2002 Original Project Area (the "Adoption Ordinance") (the Original Plan Ordinance, the Designation Ordinance, and the Adoption Ordinance are collectively referred to herein as the "TIF Ordinances"); and

WHEREAS, pursuant to an ordinance adopted on April 9, 2003, and published in the Journal for such date at pages 106129 to 106248, and under the provisions of the Act, the City Council of the City approved changes to the Original Plan's text ("Amendment No. 1" and, together with the Original Plan, the "First Amended Plan") to replace the 1999 equalized assessed valuation ("E.A.V.") with the 2000 E.A.V. to conform the Original Plan to Section 5/11-74.4-3(n)(F) of the Act, and to make other minor changes; and

WHEREAS, it is desirable and in the best interests of the citizens of the City for the City to encourage development of areas located adjacent to the 2002 Original Project Area by adding certain additional continuous parcels (the "2014 Additional Property") to the 2002 Original Project Area and designating such expanded project area as a redevelopment project area under the Act to be known as the 119<sup>th</sup> and Halsted TIF Redevelopment Amendment 2 Project Area (together with the 2002 Original Project Area, the "2014 Amended Project Area"); and

WHEREAS, the City desires further to supplement and amend the First Amended Plan for the 2002 Original Project Area to provide for the redevelopment of the 2014 Amended Project Area; and

WHEREAS, the City has caused to be prepared an eligibility study entitled "119<sup>th</sup> & Halsted Redevelopment Project Area Eligibility Study – Amendment No. 2" (the "Eligibility Study") of the proposed 2014 Additional Property, which Eligibility Study confirms the existence within the 2014 Additional Property of various conservation factors and vacant blighted factors as set forth in the Act and supports a finding of eligibility of the 2014 Additional Property for designation as a Conservation Area and Vacant Blighted Area under the Act; and

WHEREAS, the First Amended Plan and the "119<sup>th</sup> and Halsted Redevelopment Project Area Redevelopment Plan and Project Amendment No. 2: December 31, 2013" ("Amendment No. 2" and, together with the First Amended Plan, the "Second Amended Plan"), provides for the 2014 Amended Project Area and the new total estimated redevelopment project costs; and

WHEREAS, a copy of Amendment No. 2 is attached hereto as Exhibit A; and

WHEREAS, it is desirable and in the best interest of the citizens of the City for the City to implement Tax Increment Allocation Financing pursuant to the Act for the 2014 Amended Project

Area, which is described in Section 2 of this ordinance and is to be redeveloped pursuant to the Second Amended Plan; and

WHEREAS, the Community Development Commission (the "Commission") of the City has heretofore been appointed by the Mayor of the City with the approval of its City Council (the City Council, referred to herein collectively with the Mayor as the "Corporate Authorities") (as codified in Section 2-124 of the City's Municipal Code) pursuant to Section 5/11-74.4-4(k) of the Act; and

WHEREAS, the Commission is empowered by the Corporate Authorities to exercise certain powers enumerated in Section 5/11-74.4-4(k) of the Act, including the holding of certain public hearings required by the Act; and

WHEREAS, pursuant to Sections 5/11-74.4-4 and 5/11-74.4-5 of the Act, the Commission, by authority of the Corporate Authorities, called a public hearing on October 17, 2013, concerning approval of the Second Amended Plan, designation of the 2014 Amended Project Area as a redevelopment project area pursuant to the Act and adoption of Tax Increment Allocation Financing within the 2014 Amended Project Area pursuant to the Act; and

WHEREAS, Amendment No. 2 (including the Eligibility Study) was made available for public inspection and review pursuant to Section 5/11-74.4-5(a) of the Act since January 3, 2014, being a date not less than 10 days before the meeting of the Commission at which the Commission adopted Resolution 14-CDC-01 on January 14, 2014, accepting the Second Amended Plan for review and fixing the time and place for a public hearing (the "Hearing"), at the offices of the City Clerk and the City's Department of Planning and Development; and

WHEREAS, pursuant to Section 5/11-74.4-5(a) of the Act, notice of the availability of Amendment No. 2 (including the related eligibility report and, if applicable, the feasibility study, and the housing impact study) was sent by mail on January 21, 2014, which is within a reasonable time after the adoption by the Commission of Resolution 14-CDC-01 to: (a) all residential addresses that, after a good faith effort, were determined to be (i) located within the 2014 Amended Project Area and (ii) located within 750 feet of the boundaries of the 2014 Amended Project Area (or, if applicable, were determined to be the 750 residential addresses that were closest to the boundaries of the 2014 Amended Project Area); and (b) organizations and residents that were registered interested parties for such 2014 Amended Project Area; and

WHEREAS, due notice of the Hearing was given pursuant to Section 5/11-74.4-6 of the Act, said notice being given to all taxing districts having property within the 2014 Amended Project Area and to the Department of Commerce and Economic Opportunity of the State of Illinois by certified mail on January 17, 2014, by publication in the *Chicago Sun-Times* or *Chicago Tribune* on February 11, 2014 and February 18, 2014, by certified mail to taxpayers within the 2014 Amended Project Area on February 11, 2014; and

WHEREAS, a meeting of the joint review board established pursuant to Section 5/11-74.4-5(b) of the Act (the "Board") was convened upon the provision of due notice on February 7, 2014 at 10:00 a.m., to review the matters properly coming before the Board and to allow it to provide its advisory recommendation regarding the approval of the Second Amended Plan, designation of the 2014 Amended Project Area as a redevelopment project area pursuant to the Act and adoption of Tax Increment Allocation Financing within the 2014 Amended Project Area, and other matters, if any, properly before it; and

WHEREAS, pursuant to Sections 5/11-74.4-4 and 5/11-74.4-5 of the Act, the Commission

held the Hearing concerning approval of the Second Amended Plan, designation of the 2014 Amended Project Area as a redevelopment project area pursuant to the Act and adoption of Tax Increment Allocation Financing within the 2014 Amended Project Area pursuant to the Act on March 11, 2014; and

WHEREAS, the Commission has forwarded to the City Council a copy of its Resolution 14-CDC-09 attached hereto as Exhibit B, adopted on March 11, 2014, recommending to the City Council approval of the Second Amended Plan, among other related matters; and

WHEREAS, since March 11, 2014, certain minor revisions have been made to Amendment No. 2, and the so revised Amendment No. 2 has been made available for public inspection and review pursuant to Section 5/11-74.4-5(a) of the Act since March 31, 2014; and

WHEREAS, the Corporate Authorities have reviewed the Second Amended Plan (including the related eligibility report and, if applicable, the feasibility study, and the housing impact study), testimony from the Public Meeting and the Hearing, if any, the recommendation of the Board, if any, the recommendation of the Commission, and such other matters or studies as the Corporate Authorities have deemed necessary or appropriate to make the findings set forth herein, and are generally informed of the conditions existing in the 2014 Amended Project Area; now therefore

BE IT ORDAINED BY THE CITY COUNCIL OF THE CITY OF CHICAGO:

Section 1. Recitals. The above recitals are incorporated herein and made a part hereof.

Section 2. The 2014 Amended Project Area. The 2014 Amended Project Area is legally described in Exhibit C attached hereto and incorporated herein. The street location (as near as practicable) for the 2014 Amended Project Area is described in Exhibit D attached hereto and incorporated herein. The map of the 2014 Amended Project Area is depicted on Exhibit E attached hereto and incorporated herein.

Section 3. Findings. The Corporate Authorities hereby make the following findings as required pursuant to Section 5/11-74.4-3(n) of the Act:

a. The 2014 Amended Project Area on the whole has not been subject to growth and development through investment by private enterprise and would not reasonably be expected to be developed without the adoption of the Second Amended Plan;

b. The Second Amended Plan:

(i) conforms to the comprehensive plan for the development of the City as a whole; or

(ii) either (A) conforms to the strategic economic development or redevelopment plan issued by the Chicago Plan Commission or (B) includes land uses that have been approved by the Chicago Plan Commission;

c. The Second Amended Plan meets all of the requirements of a redevelopment plan as defined in the Act and, as set forth in the Second Amended Plan, the estimated date of completion of the projects described therein and retirement of all obligations issued to finance redevelopment project costs is not later than December 31 of the year in which the payment to the municipal treasurer as provided in subsection (b) of Section 11-74.4-8 of the

Act is to be made with respect to ad valorem taxes levied in the twenty-third calendar year after the year in which the ordinance approving the 2002 Original Project Area was adopted, and, as required pursuant to Section 5/11-74.4-7 of the Act, no such obligation shall have a maturity date greater than 20 years;

d. Within the Second Amended Plan, if applicable:

(i) as provided in Section 5/11-74.4-3(n)(5) of the Act, the housing impact study: a) includes data on residential unit type, room type, unit occupancy, and racial and ethnic composition of the residents; and b) identifies the number and location of inhabited residential units in the 2014 Amended Project Area that are to be or may be removed, if any, the City's plans for relocation assistance for those residents in the 2014 Amended Project Area whose residences are to be removed, the availability of replacement housing for such residents and the type, location, and cost of the replacement housing, and the type and extent of relocation assistance to be provided;

(ii) as provided in Section 5/11-74.4-3(n)(7) of the Act, there is a statement that households of low-income and very low-income persons living in residential units that are to be removed from the 2014 Amended Project Area shall be provided affordable housing and relocation assistance not less than that which would be provided under the federal Uniform Relocation Assistance and Real Property Acquisition Policies Act of 1970 and the regulations under that Act, including the eligibility criteria.

Section 4. Approval of the Second Amended Plan. The City hereby approves the Second Amended Plan pursuant to Section 5/11-74.4-4 of the Act.

Section 5. Powers of Eminent Domain. In compliance with Section 5/11-74.4-4(c) of the Act and with the Second Amended Plan, the Corporation Counsel is authorized to negotiate for the acquisition by the City of parcels contained within the 2014 Amended Project Area. In the event the Corporation Counsel is unable to acquire any of said parcels through negotiation, the Corporation Counsel is authorized to institute eminent domain proceedings to acquire such parcels. Nothing herein shall be in derogation of any proper authority.

Section 6. Invalidity of Any Section. If any provision of this ordinance shall be held to be invalid or unenforceable for any reason, the invalidity or unenforceability of such provision shall not affect any of the remaining provisions of this ordinance.

Section 7. Superseder. All ordinances, resolutions, motions or orders in conflict with this ordinance are hereby repealed to the extent of such conflict.

Section 8. Effective Date. This ordinance shall be in full force and effect immediately upon its passage.

## List of Attachments

- Exhibit A: Amendment No. 2
- Exhibit B: Commission Resolution Recommending to City Council Approval of the Second Amended Plan, Designation of the 2014 Amended Project Area and Adoption of Tax Increment Allocation Financing
- Exhibit C: Legal Description of the 2014 Amended Project Area
- Exhibit D: Street Location of the 2014 Amended Project Area
- Exhibit E: Map of the 2014 Amended Project Area

EXHIBIT A  
Amendment No. 2  
See Attached.



**119<sup>TH</sup> AND HALSTED  
REDEVELOPMENT PROJECT AREA**

**REDEVELOPMENT PLAN AND PROJECT**

**Plan Adopted: February 6, 2002**  
**Amendment No. 1: January 24, 2003**

**Amendment No. 2**

**December 31, 2013**  
**Revised March 28, 2014**

**Prepared for:**  
**The City of Chicago**

**By:**  
**Camiros, Ltd.**

## TABLE OF CONTENTS

EXECUTIVE SUMMARY	1	
MODIFICATIONS TO THE ORIGINAL REDEVELOPMENT PLAN AND PROJECT	1	
1. INTRODUCTION	2	
2. PROJECT AREA DESCRIPTION	4	
3. ELIGIBILITY OF PROJECT AREA FOR DESIGNATION AS A CONSERVATION AREA	6	
4. REDEVELOPMENT PLAN GOALS AND OBJECTIVES	8	
5. REDEVELOPMENT PLAN	9	
6. REDEVELOPMENT PROJECT DESCRIPTION	9	
7. GENERAL LAND USE PLAN AND MAP	9	
8. REDEVELOPMENT PLAN FINANCING	10	
9. HOUSING IMPACT STUDY	15	
10. PROVISIONS FOR AMENDING THE PLAN	23	
11. CITY OF CHICAGO COMMITMENT TO FAIR EMPLOYMENT PRACTICES AND AFFIRMATIVE ACTION	23	
APPENDIX A (FIGURES 2-7 and TABLE 9)	A-1	
APPENDIX B (LEGAL DESCRIPTION OF THE 119 <sup>TH</sup> AND HALSTED REDEVELOPMENT PROJECT AREA)	B-1	
APPENDIX C (119 <sup>TH</sup> AND HALSTED REDEVELOPMENT PROJECT AREA ELIGIBILITY REPORT)	C-1	
APPENDIX D (INITIAL EQUALIZED ASSESSED VALUE (EAV) OF PROPERTY WITHIN THE 119 <sup>TH</sup> AMENDMENT AREA)	D-1	
APPENDIX E (FIRST AMENDED PLAN)	E-1	
<b>LIST OF FIGURES.....</b>		
FIGURE 1	REDEVELOPMENT PROJECT AREA BOUNDARY MAP	5
FIGURE 3-A	EXISTING LAND USE	A-2
FIGURE 4-A	EXISTING ZONING	A-3
FIGURE 6-A	GENERAL LAND USE PLAN	A-4
FIGURE 7-A	LAND ACQUISITION OVERVIEW MAP	A-5

**FIGURES WITHIN APPENDIX C; ELIGIBILITY STUDY:**

FIGURE A	STUDY AREA	C-2
FIGURE B	EXISTING LAND USE	C-19
FIGURE C	BUILDING AGE	C-20
FIGURE D	DETERIORATION	C-21
FIGURE E	OBSOLESCENCE	C-22
FIGURE F	VACANCY	C-23
FIGURE G	EXCESSIVE LAND COVERAGE	C-24
FIGURE H	TAX BLOCKS	C-25

**LIST OF TABLES**

---

TABLE 1-A	BUILDING PERMIT ACTIVITY (2008-2012)	7
TABLE 2	ESTIMATED REDEVELOPMENT PROJECT COSTS	14
TABLE 3-A	NUMBER AND TYPE OF RESIDENTIAL UNITS	17
TABLE 4-A	UNITS BY NUMBER OF ROOMS	18
TABLE 5-A	UNITS BY BEDROOM TYPE	18
TABLE 6-A	RACE AND ETHNICITY CHARACTERISTICS	19
TABLE 7-A	SURVEY OF AVAILABLE HOUSING UNITS	21
TABLE 8-A	HOUSEHOLD INCOME	23
TABLE 9-A	LAND ACQUISITION BY PARCEL IDENTIFICATION NUMBER AND ADDRESS	A-6
TABLE A.	COMPARATIVE INCREASES IN EAV - IMPROVED PROPERTY	C-16
TABLE B.	DISTRIBUTION OF BLIGHTING FACTORS	C-17

## **EXECUTIVE SUMMARY**

To induce redevelopment pursuant to the Tax Increment Allocation Redevelopment Act, 65 ILCS 5/11-74.4-1 *et seq.*, as amended from time to time (the “Act”), the City Council of the City of Chicago (the “City”) adopted three ordinances on February 6, 2002, approving the 119<sup>th</sup> and Halsted Redevelopment Project Area Plan and Project (the “Original Plan”), designating the 119<sup>th</sup> and Halsted Redevelopment Project Area (the “Project Area”) as a redevelopment project area under the Act, and adopting tax increment allocation financing for the Project Area. The Original Plan was amended pursuant to an ordinance adopted by the City Council of the City on April 9, 2003 to reflect minor changes to the Original Plan’s text (the “First Amendment”, and together with the Original Plan, the “First Amended Plan”). The First Amended Plan is attached as Appendix E.

The First Amended Plan is being amended again to enlarge the area of the Project Area in order to extend the benefits of tax increment financing to areas adjacent to the Project Area, which have experienced distress and are eligible for tax increment financing, as defined by the Act. This amendment (the “Second Amendment,” and together with the First Amended Plan, the “Second Amended Plan”) also accommodates minor language changes reflecting updates to the Act since the date of the First Amended Plan. The amendments are outlined below and follow the format of the Original Plan.

This Second Amended Plan summarizes the analysis and findings of the consultant’s work, which unless otherwise noted, is the responsibility of the consultant. The City is entitled to rely on the findings and conclusions of this Second Amended Plan in amending the First Amended Plan under the Act. The consultant has prepared this Second Amended Plan with the understanding that the City would rely: 1) on the eligibility findings and conclusions of the Original Plan, and 2) on the fact that the Original Plan contains the necessary information to be compliant with the Act.

The area being added in this Second Amended Plan includes 2,105 residential units. Therefore, a Housing Impact Study has been completed pursuant to Section 11-74-.4-3(n) 95) of the Act as a part of this Second Amended Plan (See Section 9, Housing Impact Study).

## **MODIFICATIONS TO THE ORIGINAL REDEVELOPMENT PLAN AND PROJECT**

The 119<sup>th</sup> and Halsted Tax Increment Financing Redevelopment Project Area, which was referred to as the “Project Area” in the Original Plan, will herein be interpreted to mean the “Original Project Area.” The area to be added in this Second Amended Plan, shall be referred to herein as the “Amendment Area”. References to the Original Project Area together with the Amendment Area shall herein be referred to as the “Amended Project Area” or the “Project Area.”

Additionally, the 119<sup>th</sup> and Halsted Tax Increment Financing Redevelopment Plan and Project adopted on February 6, 2002 shall hereinafter be referred to as the “Original Plan” and Second Amended Plan shall hereinafter be referred to as the “Amended Plan” or the “Plan.” The amended provisions to the Original Plan are outlined below, with a Supplement 2 added to include the Eligibility Study for the Added Area. Each of the changes detailed below follow the format of the Original Plan.

## SECTION 1. INTRODUCTION

*The first paragraph is hereby deleted and replaced with the following:*

This document presents a Tax Increment Redevelopment Plan and Project (hereinafter referred to as the "Plan") pursuant to the Tax Increment Allocation Redevelopment Act (65 ILCS 5/11-74.4-1 et seq.) (1996 State Bar Edition), as amended (the Act) for the 119<sup>th</sup> & Halsted neighborhood located in the City of Chicago, Illinois (the "Project Area"). The Project Area is adjacent to the existing West Pullman Industrial Park Conservation Area. The Project Area boundaries are irregular, with the Project Area extending north-south from 111<sup>th</sup> Street on the north to the Calumet River on the south; and east-west from Carpenter Street on the west to State Street on the east. The actual configuration of the project boundary meanders considerably within the geographic parameters described above. The Project Area is comprised primarily of a mix of commercial and residential property, with primarily commercial use located along both Halsted Street and 119th Street and primarily residential use elsewhere within the Project Area. The Plan responds to problem conditions within the Project Area and reflects a commitment by the City of Chicago (the "City") to improve and revitalize the Project Area.

*The last two sentences of the second paragraph shall be deleted and replaced with the following:*

This Amendment No. 2 has been formulated to amend the Original Plan in accordance with the provisions of the Act. The results of a study documenting the eligibility of the Amendment Area as a blighted area are presented in Appendix C, Eligibility Study, (the "Study").

### **Subsection: The 119<sup>th</sup> and Halsted Redevelopment Project Area**

*A new heading shall be inserted below the Subsection heading to contain narrative related to the Original Area. This new heading shall read:*

#### **Original Area**

Following the existing text of this Subsection, a new heading shall be inserted and new paragraphs added to describe conditions in the Amendment Area, per the following:

#### **Amendment Area**

The Amendment Area is approximately 407 acres in size and includes 2,450 contiguous parcels and public rights-of-way. The Amendment Area is characterized by:

- buildings over the age of 35 years
- deterioration of buildings, site improvements and right-of-ways
- dilapidation of buildings
- inadequate access to public rights-of-way
- excessive vacancies in terms of vacant lots and vacant buildings
- excessive land coverage
- other blighting characteristics

## **Amendment Area**

As a result of these conditions, the Amendment Area is in need of redevelopment, rehabilitation and/or revitalization. In recognition of the unrealized potential of the Amendment Area, the City is taking action to facilitate its revitalization.

The purpose of the Plan is to create a mechanism to allow for the development of new commercial and public facilities on existing vacant and underutilized land, the redevelopment and/or expansion of existing businesses, the redevelopment of obsolete land uses, and the improvement of the area's physical environment and infrastructure. The redevelopment of the Amendment Area is expected to encourage economic revitalization within the community and the surrounding area.

The Amendment Area as a whole has not been subject to growth and development by private enterprise and would not reasonably be anticipated to be developed without the adoption of the Plan. The eligibility analysis, attached hereto as Appendix C (including Supplement 2, which addresses the Added Area), concluded that property in this area is experiencing deterioration and disinvestment. The analysis of conditions within the Amendment Area indicates that it is appropriate for designation as a "blighted area" in accordance with the Act.

The Plan summarizes the analyses and findings of the consultant's work, which unless otherwise noted, is solely the responsibility of Camiros, Ltd. and its subconsultants. Camiros, Ltd. has prepared this 119<sup>th</sup> and Halsted Redevelopment Plan and Project and the related eligibility report with the understanding that the City would rely (i) on the findings and conclusions of the Plan and the related eligibility report in proceeding with the designation of the Amendment Area and the adoption and implementation of the Plan, and (ii) on the fact that Camiros, Ltd. has obtained the necessary information so that the Plan and the related eligibility report will comply with the Act.

The Second Amended Plan has been formulated in accordance with the provisions of the Act.

## SECTION 2. PROJECT AREA DESCRIPTION

*The first paragraph of Section 2 shall be replaced with the following:*

The land within the amended 119<sup>th</sup> and Halsted Redevelopment Project Area (the "Amended Project Area") is shown in Figure 1, Boundary Map. The Project Area is approximately 590 acres in size, including public rights-of-way. The Original Project Area was approximately 183 acres in size and was adopted as a "blighted area." This Amendment No. 2 is approximately 407 acres in size, including public rights-of-way and is being proposed as a "conservation area." A legal description of the Amended Project Area is included as Appendix B of this document. The Amended Project Area is adjacent to the West Pullman Industrial Conservation Area. The Project Area includes only contiguous parcels. This Amendment No. 2 includes only that area that is anticipated to be substantially benefited by the proposed redevelopment project improvements.

### **Subsection: Community Background**

*The following new paragraph shall be added after the fourth paragraph:*

However, recent demographic trends frame the general distress that now exists in the area and the need for public intervention to advance revitalization. According to the U.S. Census, the West Pullman Community Area, the community within which most of the Project Area is located, lost 6,998 residents between 2000 and 2010, representing a loss of 19% of the community area population. Median household income also declined within the West Pullman Community Area, falling from \$41,141 in 2000 to \$39,601 in 2010. These demographic trends, combined with on-the-ground surveys indicating increasing building deterioration, vacant buildings, and vacant land/lots, clearly indicate that the level of distress within the general area is increasing and that these conditions cannot be addressed without public intervention.

### **Subsection: Current Land Use and Zoning**

*A new heading shall be inserted below the Subsection heading to contain narrative related to the Original Area. This new heading shall read:*

#### **Original Area**

*Following the existing text of this Subsection, a new heading shall be inserted and new paragraphs added to describe conditions in the Amendment Area, per the following:*

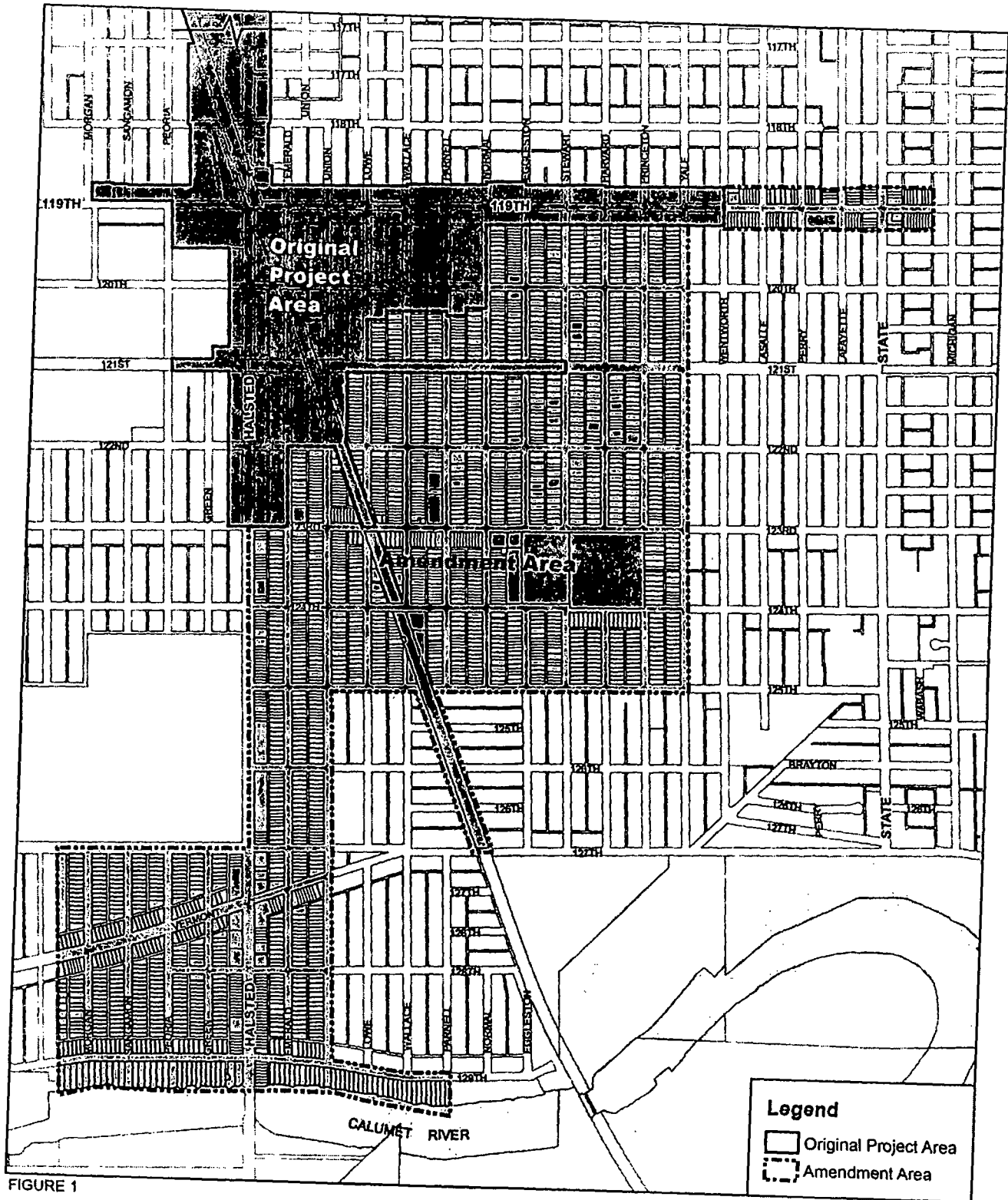
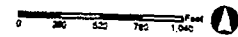


FIGURE 1

**Redevelopment Project Area Boundary Map**

City of Chicago  
 119th & Halsted TIF Amendment No. 2

camiros





### Amendment Area

The existing land use of the Amendment Area is characterized by: a) a high proportion of residential use, largely single family dwellings; b) semi-public and institutional uses scattered along the major streets of Halsted Street and 119<sup>th</sup> Street as well as on local streets within the residential areas; c) a small proportion of mixed-use properties, primarily commercial combined with residential, located mostly along the major streets of Halsted Street and 119<sup>th</sup> Street; d) a major public open space, West Pullman Park, is located in the southwestern portion of the Amendment Area; e) commercial use is focused along the major streets of Halsted Street and 119<sup>th</sup> Street; and f) vacant lots are scattered throughout the Amendment Area within both residential and commercial areas. Figure 3A, Existing Land Use, illustrates the current pattern of land use within the Amendment Area.

Existing zoning for the Amendment Area is largely consistent with existing land use. Business and commercial zoning covers most portions of Halsted Street and 119<sup>th</sup> Street, although small areas of manufacturing and residential zoning exist to reflect existing uses in these areas. A large area of “parks and open space” zoning is placed, appropriately, over West Pullman Park. The balance of the Amendment Area is in residential zoning classifications. Figure 4A, Existing Zoning, illustrates the current pattern of land use within the Amendment Area.

## **SECTION 3. ELIGIBILITY OF THE PROJECT AREA FOR DESIGNATION AS A BLIGHTED AREA**

*A new heading shall be inserted below the Subsection heading to contain narrative related to the Original Area. This new heading shall read:*

### Original Area

*Following the existing text of this Subsection, a new heading shall be inserted and new paragraphs added to describe conditions in the Amendment Area, per the following:*

### Amendment Area

The Amendment Area on the whole has not been subject to significant growth and development through investment by private enterprise. Based on the conditions present, the area is not likely to be comprehensively or effectively developed without the adoption of the Plan. In May and October of 2013, a series of studies were undertaken to establish whether the proposed Amendment Area is eligible for designation as a blighted area in accordance with the requirements of the Act. This analysis concluded that the Amendment Area so qualifies.

The following six factors were found to be present to a *major* extent:

- Deterioration (affecting 94% of all tax blocks)
- Obsolescence (affecting 87% of all tax blocks)
- Excessive vacancies (affecting 78% of all tax blocks)

- Excessive land coverage and overcrowding of structures and community facilities (affecting 84% of all tax blocks)
- Stagnant or declining EAV
- Lack of Community Planning

One additional factor is present to a *minor* extent within the Amendment Area:

- Dilapidation (affecting 30% of all tax blocks)

**Subsection: Need for Public Intervention**

*A new heading shall be inserted below the Subsection heading to contain narrative related to the Original Area. This new heading shall read:*

**Original Area**

*Following the existing text of this Subsection, a new heading shall be inserted and new paragraphs added to describe conditions in the Amendment Area, per the following:*

**Amendment Area**

The analysis of conditions within the Amendment Area included an evaluation of construction activity between 2008 and 2012. Table 1 summarizes construction activity within the Redevelopment Amendment Area by year and project type.

**Table 1A  
BUILDING PERMIT ACTIVITY (2008-2012)**

	2008	2009	2010	2011	2012	5 Year Totals
<b>Construction Value</b>						
New Construction	\$ 673,848	\$ 416,225	\$116,271	\$ 84,539	\$ 149,386	\$ 1,440,269
Repairs/ Rehab	\$ 373,576	\$ 442,624	\$ 473,060	\$304,824	\$ 378,986	\$1,973,070
Demolition	\$ 20	\$ 21,542	\$ 2,033	\$ 24,652	\$5	\$48,252
Public/Semi-Public	\$ 0	\$0	\$0	\$1,057,750	\$5,000	\$1,062,750
<b>Total</b>	<b>1,047,444</b>	<b>\$ 880,391</b>	<b>\$591,364</b>	<b>\$1,471,765</b>	<b>\$533,377</b>	<b>\$ 4,524,341</b>
<b># Permits Issued</b>						
New Construction	16	16	17	13	13	75
Repairs/Rehab	69	66	40	33	50	258
Demolition	3	6	9	11	6	35
Public/Semi-Public	0	0	0	0	3	3
<b>Total</b>	<b>88</b>	<b>88</b>	<b>66</b>	<b>57</b>	<b>72</b>	<b>371</b>

Source: City of Chicago, Dept. of Buildings

During this five-year period, a total of 371 building permits were issued for property within the Amendment Area. In analyzing the building permit activity, it should be recognized that a certain level of activity occurs merely to address basic maintenance needs, which appears to account for a large majority of the construction activity. Only one in five building permits issued was for new construction or building additions, while nearly 70% of all building permits were issued for repairs/rehabilitation. While a total of 75 permits were issued for new construction and building additions, 35 were issued for building demolitions, which were often done to remove abandoned buildings for health and safety reasons. The dollar value for new construction reflects the relative lack of new private sector investment. Approximately 32% of the total dollar value of building permit activity was attributable to new construction and building additions, which 70% of the dollar value was for repairs and rehabilitation.

The \$4,524,341 in construction spending that has occurred in the Amendment Area over the past five years represents a minimal level of investment. This five-year private sector investment is roughly equal to the development value of approximately 12 moderately priced (\$350,000) single-family homes. Given that there are 234 vacant lots within the Amendment Area, which could accommodate new homes, this level of new investment is minimal and inadequate. Given the large amount of vacant land present within the Amendment Area, and the presence of widespread deterioration, a significantly higher level of private investment is required to reverse the area's decline. Clearly, the lack of development is not being resolved through private-sector investment, and a continuation of this minimal level of private investment may exacerbate blight within the Amendment Area.

## **SECTION 4. REDEVELOPMENT PLAN GOALS AND OBJECTIVES**

*The addition of the following two new goals to be added under "Redevelopment Objectives":*

- Encourage the redevelopment of vacant, underutilized or obsolete commercial and residential property along Halsted Street for new mixed use development comprised of affordable multi-family residential dwellings above ground floor commercial, office or service space.
- Encourage the redevelopment of older obsolete single family residential property for new owner-occupied single family dwellings, to be facilitated in part, by the write-down of land costs.

## SECTION 5. REDEVELOPMENT PLAN

**Subsection: Property Assembly, Site Preparation and Environmental Remediation:**

*A new heading shall be inserted below the Subsection heading to contain narrative related to the Original Area. This new heading shall read:*

### **Original Area**

*Following the existing text of this Subsection, a new heading shall be inserted and new paragraphs added to describe conditions in the Amendment Area, per the following:*

### **Amendment Area**

Figure 7A, Land Acquisition Overview Map (Appendix A), identifies the properties proposed for acquisition within the Amendment Area. Table 2A, Land Acquisition by Parcel Identification Number and Address (see Appendix A), provides a list of the properties proposed for acquisition within the Amendment Area.

## SECTION 6. REDEVELOPMENT PROJECT DESCRIPTION

Section 6 shall remain as written.

## SECTION 7. GENERAL LAND USE PLAN AND MAP

Section 7 shall remain, except that the fourth paragraph under the land use category heading Commercial/Mixed Use shall be replaced with the following:

### **Mixed-Use**

Mixed use development is proposed for the Halsted Street corridor and for properties on 119th Street and 115th Street. This land use categories permits commercial, retail, residential, public, and institutional uses. Commercial and retail development is envisioned for most of this area. Allowing residential use and public/institutional use along with commercial use provides needed flexibility in order to maximize redevelopment activity. Continued industrial use is not envisioned and the relocation of a small number of older existing industrial uses is needed to facilitate broader commercial redevelopment of land, particularly along Halsted Street.

## SECTION 8. REDEVELOPMENT PLAN FINANCING

### Subsection: Eligible Redevelopment Costs

*A new heading shall be inserted below the Subsection heading to contain narrative related to the Original Area. This new heading shall read:*

#### **Original Area**

*Following the existing text of this Subsection, a new heading shall be inserted and new paragraphs added to describe conditions in the Amendment Area, per the following:*

Redevelopment project costs include the sum total of all reasonable or necessary costs incurred, estimated to be incurred, or incidental to this Plan pursuant to the Act. Such costs may include, without limitation, the following:

- a) Costs of studies, surveys, development of plans and specifications, implementation and administration of the Plan including but not limited to, staff and professional service costs for architectural, engineering, legal, financial, planning or other services (excluding lobbying expenses), provided that no charges for professional services are based on a percentage of the tax increment collected;
- b) The costs of marketing sites within the Project Area to prospective businesses, developers and investors;
- c) Property assembly costs, including but not limited to, acquisition of land and other property, real or personal, or rights or interests therein, demolition of buildings, site preparation, site improvements that serve as an engineered barrier addressing ground level or below ground environmental contamination, including, but not limited to parking lots and other concrete or asphalt barriers, and the clearing and grading of land;
- d) Costs of rehabilitation, reconstruction or repair or remodeling of existing public or private buildings, fixtures, and leasehold improvements; and the costs of replacing an existing public building if pursuant to the implementation of a redevelopment project the existing public building is to be demolished to use the site for private investment or devoted to a different use requiring private investment; including any direct or indirect costs relating to Green Globes or LEED certified construction elements or construction elements with an equivalent certification;
- e) Costs of the construction of public works or improvements, including any direct or indirect costs relating to Green Globes or LEED certified construction elements or construction elements with an equivalent certification subject to the limitations in Section 11-74.4-3(q)(4) of the Act;
- f) Costs of job training and retraining projects including the cost of welfare to work programs implemented by businesses located within the Project Area;
- g) Financing costs including, but not limited to, all necessary and incidental expenses related to the issuance of obligations and which may include payment of interest on any obligations issued thereunder including interest accruing during the estimated period of construction of

any redevelopment project for which such obligations are issued and for a period not exceeding 36 months following completion and including reasonable reserves related thereto;

- h) To the extent the City by written agreement accepts and approves the same, all or a portion of a taxing district's capital costs resulting from the redevelopment project necessarily incurred or to be incurred within a taxing district in furtherance of the objectives of the Plan.
- i) An elementary, secondary, or unit school district's increased costs attributable to assisted housing units will be reimbursed as provided in the Act;
- j) Relocation costs to the extent that the City determines that relocation costs shall be paid or is required to make payment of relocation costs by federal or state law or by Section 74.4-3(n)(7) of the Act (see Relocation section);
- k) Payment in lieu of taxes, as defined in the Act;
- l) Costs of job training, retraining, advanced vocational education or career education, including but not limited to, courses in occupational, semi-technical or technical fields leading directly to employment, incurred by one or more taxing districts, provided that such costs; (i) are related to the establishment and maintenance of additional job training, advanced vocational education or career education programs for persons employed or to be employed by employers located in the Project Area; and (ii) when incurred by a taxing district or taxing districts other than the City, are set forth in a written agreement by or among the City and the taxing district or taxing districts, which agreement describes the program to be undertaken including but not limited to, the number of employees to be trained, a description of the training and services to be provided, the number and type of positions available or to be available, itemized costs of the program and sources of funds to pay for the same, and the term of the agreement. Such costs include, specifically, the payment by community college districts of costs pursuant to Sections 3-37, 3-38, 3-40, and 3-40.1 of the Public Community College Act, 110 ILCS 805/3-37, 805/3-38, 805/3-40 and 805/3-40.1, and by school districts of costs pursuant to Sections 10-22.20a and 10-23.3a of the School Code, 105 ILCS 5/10-22.20a and 5/10-23.3a;
- m) Interest costs incurred by a redeveloper related to the construction, renovation or rehabilitation of a redevelopment project provided that:
  - 1. such costs are to be paid directly from the special tax allocation fund established pursuant to the Act;
  - 2. such payments in any one year may not exceed 30 percent of the annual interest costs incurred by the redeveloper with regard to the redevelopment project during that year;
  - 3. if there are not sufficient funds available in the special tax allocation fund to make the payment pursuant to this provision, then the amounts so due shall accrue and be payable when sufficient funds are available in the special tax allocation fund;
  - 4. the total of such interest payments paid pursuant to the Act may not exceed 30 percent of the total: (i) cost paid or incurred by the redeveloper for such redevelopment project; (ii) redevelopment project costs excluding any property assembly costs and any relocation costs incurred by the City pursuant to the Act; and

5. up to 75 percent of the interest cost incurred by a redeveloper for the financing of rehabilitated or new housing for low-income households and very low-income households, as defined in Section 3 of the Illinois Affordable Housing Act.
- n) Instead of the eligible costs provided for in (m) 2, 4 and 5 above, the City may pay up to 50 percent of the cost of construction, renovation and/or rehabilitation of all low- and very low-income housing units (for ownership or rental) as defined in Section 3 of the Illinois Affordable Housing Act. If the units are part of a residential redevelopment project that includes units not affordable to low- and very low-income households, only the low- and very low-income units shall be eligible for benefits under the Act;
- o) The costs of daycare services for children of employees from low-income families working for businesses located within the Project Area and all or a portion of the cost of operation of day care centers established by Project Area businesses to serve employees from low-income families working in businesses located in the Project Area. For the purposes of this paragraph, "low-income families" means families whose annual income does not exceed 80 percent of the City, county or regional median income as determined from time to time by the United States Department of Housing and Urban Development.
- p) Unless explicitly provided in the Act, the cost of construction of new privately-owned buildings shall not be an eligible redevelopment project cost;
- q) If a special service area has been established pursuant to the Special Service Area Tax Act, 35 ILCS 235/0.01 et seq., then any tax increment revenues derived from the tax imposed pursuant to the Special Service Area Tax Act may be used within the Project Area for the purposes permitted by the Special Service Area Tax Act as well as the purposes permitted by the Act.

**Subsection: Estimated Project Costs**

*A. The line item estimated project costs shown in paragraphs 1-9 shall be amended as follows:*

1. (Estimated cost: \$1,550,000)
2. (Estimated cost: \$10,000,000)
3. (Estimated cost: \$4,250,000)
4. (Estimated cost: \$12,500,000)
5. (Estimated cost: \$1,050,000)
6. (Estimated cost: \$1,050,000)
7. (Estimated cost: \$3,550,000)
8. (Estimated cost: \$300,000)
9. (Estimated cost: \$2,500,000)

*B. The first sentence of the last paragraph of the subsection titled "Estimated Project Costs" shall be revised as follows:*

"The estimated gross eligible project cost over the life of the Area is \$38 million."

C. Table 2, Estimated Redevelopment Project Costs, shall be replaced with the following:

**Table 2**  
**ESTIMATED REDEVELOPMENT PROJECT COSTS**

<u>Program Action/Improvement</u>	<u>Budget</u>
Professional and Administrative Costs - Planning, Legal, Surveys, Redevelopment Marketing Costs	\$1,550,000
Property Assembly and Site Preparation	\$11,000,000
Rehabilitation (may include up to 50% of the cost of construction of low and very low-income housing units)	\$4,250,000
Public Improvements	\$12,500,000 (1)
Job Training and Retraining	\$1,050,000
Relocation	\$1,050,000
Financing and Interest Costs	\$3,550,000
Day Care	\$300,000
Taxing District Capital Costs	\$2,500,000
<b>TOTAL</b>	<b>\$38,000,000 (2) (3)</b>

- (1) This category may also include reimbursing capital costs of taxing districts impacted by the redevelopment of the Area and school district costs pursuant to the Act. As permitted by the Act, the City may pay, or reimburse all, or a portion of a taxing district's costs resulting from the Redevelopment Project pursuant to a written agreement by the City accepting and approving such costs.
- (2) The Total Project Costs exclude any additional financing costs, including any interest expense, capitalized interest and costs associated with optional redemptions. These costs are subject to prevailing market conditions and are in addition to Total Project Costs. The amount of the Total Project Costs that can be incurred in the Area will be reduced by the amount of redevelopment project costs incurred in contiguous redevelopment project areas, or those separated from the Area only by a public right-of-way, that are permitted under the Act to be paid, and are paid, from incremental property taxes generated in the Area, but will not be reduced by the amount of redevelopment project costs incurred in the Area which are paid from incremental taxes generated from contiguous redevelopment project areas.
- (3) The Total Project Costs provides an upper limit on expenditures and adjustments may be made in line items without amendment to the Plan.
- (4) An elementary, secondary, or unit scholl district's increased costs attributable to assisted housing units will be reimbursed as provided in the act.

**Subsection: Most Recent Equalized Assessed Valuation**

A new heading shall be inserted below the Subsection heading to contain narrative related to the Original Area. This new heading shall read:



**Original Area**

*Following the existing text of this Subsection, a new heading shall be inserted and new paragraphs added to describe conditions in the Amendment Area, per the following:*

**Amendment Area**

The purpose of identifying the most recent equalized assessed valuation (“EAV”) of the Project Area is to provide an estimate of the initial EAV, which the Cook County Clerk will certify for the purpose of annually calculating the incremental EAV and incremental property taxes of the Project Area. The 2012 EAV of all taxable parcels in the Amendment Area is \$44,339,479. This total EAV amount by PIN is summarized in Appendix D. The EAV is subject to verification by the Cook County Clerk. After verification, the final figure shall be certified by the Cook County Clerk, and shall become the Certified Initial EAV from which all incremental property taxes in the Area will be calculated by Cook County.

**Subsection: Anticipated Equalized Assessed Valuation**

*A new heading shall be inserted below the Subsection heading to contain narrative related to the Original Area. This new heading shall read:*

**Original Area**

*Following the existing text of this Subsection, a new heading shall be inserted and new paragraphs added to describe conditions in the Amendment Area, per the following:*

**Amendment Area**

:

Once the redevelopment project has been completed and the property is fully assessed, the EAV of real property within the Amendment Area is estimated to increase to approximately \$56.5 million. This estimate has been calculated assuming that the Project Area will be developed in accordance with Figure 6A, General Land Use Plan, of the Plan.

The estimated EAV assumes that the assessed value of property within the Amendment Area will increase substantially as a result of new development and public improvements.

Calculation of the estimated EAV is based on several assumptions, including: 1) redevelopment of the Amendment Area will occur in a timely manner; 2) the application of the current State Multiplier of 2.8056 to the projected assessed value of property within the Redevelopment Project Area; and 3) an eventual return to a modest rate of property appreciation.

## SECTION 9. HOUSING IMPACT STUDY

The existing material in Section 9, Housing Impact Study, will be retained to document the analysis prepared for the Original Area. A separate analysis is hereby inserted for the Amendment Area, below:

### HOUSING IMPACT STUDY – AMENDMENT AREA

A Housing Impact Study has been conducted for the Amendment Area to determine the potential impact of redevelopment on Amendment Area residents. As set forth in the Act, if the redevelopment plan for a redevelopment project area would result in the displacement of residents from 10 or more inhabited residential units, or if the redevelopment project area contains 75 or more inhabited residential units and the City is unable to certify that no displacement of residents will occur, the municipality must prepare a housing impact study and incorporate the study in the redevelopment project plan. This Housing Impact Study, which is part of the 119<sup>th</sup> and Halsted Street Second Amended Plan, fulfills this requirement. It is also integral to the formulation of the goals, objectives, and policies of the Plan.

The Amendment Area contains a total of 2,105 residential units, of which 1,857 are inhabited. The Plan provides for the development or redevelopment of several portions of the Amendment Area that may contain occupied residential units. As a result, it is possible that by implementation of this Plan, the displacement of residents from 10 or more inhabited residential units could occur.

The focus of this Plan is on the conservation of the existing industrial, commercial and residential mixed-use districts and demolition of occupied residential units is not contemplated. While there are no current plans to displace any residential units over the 23-year life of the TIF, displacement of ten or more inhabited residential units may occur. Therefore, a housing impact study is required. This Housing Impact Study, which is part of the 119<sup>th</sup> and Halsted Street Second Amended Plan, fulfills this requirement. The results of the housing impact study section described below present certain factual information required by the Act.

This Housing Impact Study is organized into two parts. *Part I – Housing Survey* describes the housing survey conducted within the Amendment Area to determine existing housing characteristics. *Part II – Potential Housing Impact* describes the potential impact of the Plan. Specific elements of the Housing Impact Study include:

#### Part I - Housing Survey

- i. Type of residential unit, either single-family, multi-family or mixed-use.
- ii. The number and type of rooms within the units, if that information is available.
- iii. Whether the units are inhabited or uninhabited, as determined not less than 45 days before the date that the ordinance or resolution required by subsection (a) of Section 11-74.4-5 of the Act is passed.
- iv. Data as to the racial and ethnic composition of the residents in the inhabited residential units, which shall be deemed to be fully satisfied if based on data from the most recent federal census.

## Part II - Potential Housing Impact

- i. The number and location of those units that will be or may be removed.
- ii. The municipality's plans for relocation assistance for those residents in the proposed redevelopment project area whose residences are to be removed.
- iii. The availability of replacement housing for those residents whose residences are to be removed, and the identification of the type, location, and cost of the replacement housing.
- iv. The type and extent of relocation assistance to be provided.

## PART I - HOUSING SURVEY

Part I of this study provides the number, type and size of residential units within the Amendment Area, the number of inhabited and uninhabited units, and the racial and ethnic composition of the residents in the inhabited residential units.

### Number and Type of Residential Units

The number and type of residential units within the Amendment Area were identified during the land use and housing survey conducted as part of the eligibility analysis for the Amendment Area. This survey, completed on September 27, 2013, revealed that the Amendment Area contains 1,900 residential or mixed-use residential buildings containing a total of 2,105 units. The number of residential units by building type is outlined in *Table 3-A: Number and Type of Residential Units*.

**Table 3-A:  
NUMBER AND TYPE OF RESIDENTIAL UNITS**

Building Type	Total Number of Buildings	Total Number of Units	Total Number of Inhabited Units
Single-Family	1,775	1,775	1,603
Multi-Family	105	289	225
Mixed-Use (Residential Above)	20	41	29
<b>Total</b>	<b>1,900</b>	<b>2,105</b>	<b>1,857</b>

Source: Applied Real Estate Analysis, Ltd., Camiros, Ltd.

### Number and Type of Rooms in Residential Units

The distribution of the 2,105 residential units within the Amendment Area by number of rooms and by number of bedrooms is identified in tables within this section. The methodology to determine this information is described below.

#### *Methodology*

In order to describe the distribution of residential units by number and type of rooms within the Amendment Area, the consultants analyzed the 2007-2011 American Community Survey 5-Year Estimate data conducted by the United States Census Bureau by Census Tract for those Census Tracts encompassed by the Amendment Area. Census Tracts, as defined by the U.S. Census, are small,

relatively permanent statistical subdivisions of a county delineated by local participants as part of the U.S. Census Bureau's Participant Statistical Areas Program. In this study, the consultants have relied on 2007-2011 federal census estimate data because it is the best and most current available information regarding the housing units within the Amendment Area. The Census Tract data available for the Amendment Area are based on a sampling of residential units. *(As the Census Tract geographies encompass a greater area beyond the Amendment Area, numbers will be higher than the actual count.)* Based on this data, a proportional projection was made of the distribution of units by the number of rooms and the number of bedrooms in each unit. The results of this survey are outlined in *Table 4-A: Units by Number of Rooms*, and in *Table —5-A: Units by Number of Bedrooms*.

**Table 4-A:  
UNITS BY NUMBER OF ROOMS <sup>1</sup>**

Number of Rooms	Percentage (2007-2011 Estimate)	Current Estimated Units in the Amendment Area
1 Room	0.0%	0
2 Rooms	0.0%	0
3 Rooms	3.1%	64
4 Rooms	9.9%	209
5 Rooms	28.4%	598
6 Rooms	23.7%	499
7+ Rooms	34.9%	735
<b>Total</b>	<b>100.0%</b>	<b>2,105</b>

Source: 2007-2011 American Community Survey, U.S. Census Bureau

<sup>1</sup> As defined by the U.S. Census Bureau, for each unit, rooms include living rooms, dining rooms, kitchens, bedrooms, finished recreation rooms, enclosed porches suitable for year-round use, and lodger's rooms. Excluded are strip or Pullman kitchens, bathrooms, open porches, balconies, halls or foyers, half-rooms, utility rooms, unfinished attics or basements, or other unfinished space used for storage. A partially divided room is a separate room only if there is a partition from floor to ceiling, but not if the partition consists solely of shelves or cabinets.

**Table 5-A:  
UNITS BY NUMBER OF BEDROOMS <sup>2</sup>**

Number of Bedrooms	Percentage (2007-2011 Estimate)	Current Estimated Units in the Amendment Area
Studio	0.0%	0
1 Bedroom	4.6%	96
2 Bedrooms	27.5%	578
3 Bedrooms	41.9%	882
4 Bedrooms	20.3%	428
5+ Bedrooms	5.8%	121
<b>Total</b>	<b>100.0%</b>	<b>2,105</b>

Source: 2007-2011 American Community Survey, U.S. Census Bureau

<sup>2</sup> As defined by the U.S. Census Bureau, number of bedrooms includes all rooms intended for use as bedrooms even if they are currently used for some other purpose. A housing unit consisting of only one room, such as a one-room efficiency apartment, is classified, by definition, as having no bedroom.

**Number of Inhabited Units**

A survey of inhabited dwelling units within the Amendment Area was conducted by Applied Real Estate Analysis, Inc. with assistance from Camiros, Ltd. and completed on September 27, 2013. This survey identified 2,105 residential units, of which 248 were identified as vacant. Therefore, there are approximately 1,857 total inhabited units within the Amendment Area. As required by the Act, this information was ascertained as of September 27, 2013, which is a date not less than 45 days prior to the date that the resolution required by subsection (a) of Section 11-74.4-5 of the Act is or will be passed (the resolution setting the public hearing and Joint Review Board meeting dates).

**Race and Ethnicity of Residents**

The racial and ethnic composition of the residents within the Amendment Area is identified in *Table 6-A: Race and Ethnicity Characteristics*, within this section. The methodology to determine this information is described below.

**Methodology**

As required by the Act, the racial and ethnic composition of the residents in the inhabited residential units was determined. Population estimates were made based on data from the 2007-2011 American Community Survey 5-Year Estimates conducted by the United States Census Bureau. The Consultants analyzed this data by Census Tracts encompassed by the Amendment Area. The Consultants have relied on 2007-2011 federal census estimate data because it is the best and most current available information regarding the residents within the Amendment Area.

The total population for the Amendment Area was estimated by multiplying the number of inhabited households within the Amendment Area (1,857) by the average household size (3.5) within the Amendment Area. Based on the estimated total population, a proportional projection was made of the race and ethnicity characteristics of the residents. According to these projections, there are an estimated 6,500 residents living within the Amendment Area. The race and ethnic composition of these residents is indicated in *Table 6-A: Race and Ethnicity Characteristics*.

**Table 6-A:  
RACE AND ETHNICITY CHARACTERISTICS**

<b>Race</b>	<b>Percentage (2007-2011 Estimate)</b>	<b>Estimated Residents</b>
White	0.7%	45
Black or African American	97.9%	6,362
American Indian and Alaska Native	0.0%	0
Asian	0.0%	0
Native Hawaiian and Other Pacific Islander	0.0%	0
Some Other Race	0.0%	0
Two or More Races	1.4%	93
<b>Total</b>	<b>100.0%</b>	<b>6,500</b>

<b>Hispanic Origin</b>	<b>Percentage (2007-2011 Estimate)</b>	<b>Estimated Residents</b>
Hispanic	.03%	2
Non-Hispanic	99.97%	6,498
<b>Total</b>	<b>100.0%</b>	<b>6,500</b>

Source: 2007-2011 American Community Survey, U.S. Census Bureau

## **PART II - POTENTIAL HOUSING IMPACT**

Part II contains, as required by the Act, information on any acquisition, relocation program, replacement housing, and relocation assistance.

### **Number and Location of Units That May Be Removed**

The primary objectives of the Plan are to reduce deleterious conditions within the Amendment Area and upgrade public and private infrastructure to stimulate private investment in the Amendment Area. Although the Plan does not specifically propose redevelopment of current residential uses, some displacement of residential units may occur in the process of redeveloping obsolete buildings that contain a residential component and may also occur through private market development activity.

There is a possibility that over the remaining life of the TIF District, some inhabited residential units may be removed as a result of implementing the Plan. In order to meet the statutory requirement of defining the number and location of inhabited residential units that may be removed, a methodology was established that would provide a rough, yet reasonable, estimate. This methodology is described below.

#### *Methodology*

The methodology used to fulfill the statutory requirements of defining the number and location of inhabited residential units that may be removed involves three steps.

1. Step one counts all inhabited residential units previously identified on any underlying acquisition maps. Because there are no underlying redevelopment areas or land acquisition maps, the number of inhabited residential units that may be removed due to previously identified acquisition is zero.
2. Step two counts the number of inhabited residential units contained within buildings that are dilapidated as defined by the Act. From the survey conducted by Applied Real Estate Analysis, Inc. with assistance from Camiros, Ltd., 54 buildings are classified as dilapidated with 59 units within these buildings. Of these 59 dwelling units, 22 are inhabited.
3. Step three counts the number of inhabited residential units that exist where the future land use indicated by the Plan will not include residential uses. After reviewing the Land Use Plan for the Amendment Area, it was determined that residents from two residential units would be displaced as a result of land use change. Of those two residential units, one unit is inhabited.

While residential displacement is not contemplated as part of this Amended Plan, it is projected that 23 inhabited residential units could potentially be removed during remaining life of the TIF district as a result of private development actions or other conditions that are presently unknown.

### **Replacement Housing**

In accordance with Section 11-74.4-3 (n)(7) of the Act, the City shall make a good faith effort to ensure that affordable replacement housing for any qualified displaced resident whose residence is removed is located in or near the Amendment Area. To promote the development of affordable housing, the Plan requires developers receiving tax increment financing assistance for market-rate housing to set aside at least 20% of the units to meet affordability criteria established by the City's Department of Housing and Economic Development. Generally, this means affordable rental units should be affordable to

households earning no more than 80% of the area median income (adjusted for family size). If, during the 23-year life of the 119<sup>th</sup> and Halsted Street TIF Amendment No. 2 Redevelopment Amendment Area, the acquisition plans change, the City shall make every effort to ensure that appropriate replacement housing will be found in either the Amendment Area or the surrounding Community Areas.

The location, type and cost of a sample of possible replacement housing units located within the surrounding Community Areas were determined through classified advertisements from the Chicago Sun-Times, Chicago Tribune and from Internet listings on Apartments.com and Zillow.com during November 2013. It is important to note that Chicago has a rental cycle where apartments turn over at a greater rate on May 1 and October 1 of each year. These times generally reflect a wider variety of rental rates, unit sizes and locations than those available at other times throughout the year. The location, type and cost of housing units found to be available are listed in *Table 7-A: Survey of Available Housing Units*.

**Table 7-A:  
SURVEY OF AVAILABLE HOUSING UNITS**

#	Location	# of Bedrooms	Rental Price <sup>(1)</sup>	Type of Unit	Community Area
1	12204 S. Wentworth	2	\$950+	Single family	West Pullman
2	12419 S. Emerald	4	\$1,250+	Single family	West Pullman
3	12833 S. Parnell	4	\$1,499+	Single family	West Pullman
4	12052 S. Michigan	3	\$1,375+	Single family	Roseland
5	12135 S. Normal	3	\$1,075+	Single family	West Pullman
6	12148 S. Union	4	\$1,550+	Single family	West Pullman
7	11844 S. Yale	4	\$1,300+	Single family	West Pullman
8	12433 S. Perry	4	\$1,350	Single family	West Pullman
9	11959 S. Prairie	3	\$1,125	Single family	West Pullman
10	152 W. 117 <sup>th</sup> Street	2	\$1,100+	Single family	West Pullman
11	11932 S. Stewart	1	\$550	Apartment	West Pullman
12	11845 S. Union	3	\$875	Apartment	West Pullman
13	409 S. 118 <sup>th</sup> Street	2	\$800	Apartment	West Pullman
14	11634 S. Normal	3	\$750	Apartment	West Pullman
15	409 W. 118 <sup>th</sup> Street	2	\$800	Apartment	West Pullman
16	152 W. 117 <sup>th</sup> Place	2	\$1,100	Apartment	West Pullman

Source: Camiros, Ltd.

### Relocation Assistance

Although the removal or displacement of housing units is not a goal of the Plan, it is possible that a small number of units may be removed in the process of implementing the Plan. If the removal or displacement of low-income, very low-income, or moderate-income households is required, such residents will be

provided with affordable housing and with relocation assistance in accordance with the Uniform Relocation Assistance and Real Property Acquisition Policies Act of 1970 and the regulations thereunder, including the eligibility criteria. Affordable housing may be either existing or newly constructed housing. The City shall make a good faith effort to ensure that affordable replacement housing for the aforementioned households is located in or near the Amendment Area.

As used in the above paragraph, "very low-income household," "low-income household," "moderate-income household" and "affordable housing" have the meanings set forth in Section 3 of the Illinois Affordable Housing Act, 310 ILCS 65/3. As of the date of this Plan, these statutory terms have the following meanings:

- a. "Very low-income household" means a single-person, family or unrelated persons living together whose adjusted income is not more than 50 percent of the median income of the area of residence, adjusted for family size, as so determined by the U.S. Department of Housing and Urban Development.;
- b. "Low-income household" means a single-person, family or unrelated persons living together whose adjusted income is more than 50 percent but less than 80 percent of the median income of the area of residence, adjusted for family size, as such adjusted income and median income are determined from time to time by the United States Department of Housing and Urban Development (HUD) for purposes of Section 8 of the United States Housing Act of 1937;
- c. "Moderate-income household" means a single person, family or unrelated persons living together whose adjusted income is more than 80 percent but less than 120 percent of the median income of the area of residence, adjusted for family size, as such adjusted income and median income for the area are determined from time to time by HUD for purposes of Section 8 of the United States Housing Act of 1937; and
- d. "Affordable housing" means residential housing that, so long as the same is occupied by low-income households or very low-income households, requires payment of monthly housing costs, including utilities other than telephone, of no more than 30 percent of the maximum allowable income for such households, as applicable.

In order to estimate the number of very low-income, low-income, and moderate-income households in the Amendment Area, the consultants used data available from the 2007-2011 American Community Survey 5-Year Estimates conducted by the United States Census Bureau. The consultants have relied on this data because it is the best and most current available information regarding the income characteristics of the Amendment Area.

It is estimated that 23.8 percent of the households within the Amendment Area may be classified as very low-income; 28.6 percent may be classified as low-income; and 23.1 percent may be classified as moderate-income. The remaining 24.5 percent have incomes above moderate income levels. Applying these percentages to the 1,347 inhabited residential units (equivalent to households) identified during the survey completed by the Consultants, it is estimated that 442 households within the Amendment Area may be classified as very low-income; 531 households may be classified as low-income; 430 households may be classified as moderate-income; and 455 households may be classified as above moderate-income. This information is summarized in *Table 8-A: Household Income*.



**Table 8-A:  
Household Income**

<b>Household Income Category</b>	<b>Annual Income Range (2011 Inflation-Adjusted)</b>	<b>Percentage of Households</b>	<b>Estimated Number of Households</b>
Very Low-Income	\$0 - \$27,299	23.8%	442
Low-Income	\$27,300 - \$43,678	28.6%	531
Moderate-Income	\$43,679 - \$65,518	23.1%	429
Above Moderate-Income	\$65,519 or more	24.5%	455
<b>Total</b>		<b>100.0%</b>	<b>1,857</b>

Source: 2007-2011 American Community Survey, U.S. Census Bureau

As described above, the estimates of the total number of very low-income, low-income and moderate income households within the Amendment Area collectively represent 75.5 percent of the total inhabited units, and the number of households in the low-income categories collectively represent 52.4 percent of the total inhabited units. Therefore, replacement housing for any displaced households over the course of the 23-year life of the 119<sup>th</sup> and Halsted Street TIF Amendment No. 2 Redevelopment Project Area should be affordable at these income levels. It should be noted that these income levels are likely to change over the 23-year life of the Project Area as both median income and income levels within the Project Area change.

## **SECTION 10. PROVISIONS FOR AMENDING THE PLAN**

Section 10 shall remain unchanged.

## **SECTION 11. CITY OF CHICAGO COMMITMENT TO FAIR EMPLOYMENT PRACTICES AND AFFIRMATIVE ACTION**

*The entire Section is hereby deleted and replaced with the following:*

The City is committed to and will affirmatively implement the following principles with respect to both the Original Area and the Amendment Area:

- A) The assurance of equal opportunity in all personnel and employment actions, with respect to the Redevelopment Project, including, but not limited to hiring, training, transfer, promotion, discipline, fringe benefits, salary, employment working conditions, termination, etc., without regard to race, color, sex, age, religion, disability, national origin, ancestry, sexual orientation, marital status, parental status, military discharge status, source of income, or housing status.
- B) Redevelopers must meet the City's standards for participation of 24 percent Minority Business Enterprises and 4 percent Woman Business Enterprises and the City Resident Construction Worker Employment Requirement as required in redevelopment agreements.
- C) This commitment to affirmative action and nondiscrimination will ensure that all members of the protected groups are sought out to compete for all job openings and promotional opportunities.
- D) Redevelopers will meet City standards for any applicable prevailing wage rate as ascertained by the Illinois Department of Labor to all project employees.

The City shall have the right in its sole discretion to exempt certain small businesses, residential property owners and developers from the above.

# APPENDIX A

## 119TH AND HALSTED REDEVELOPMENT PROJECT AREA - AMENDMENT NO. 2

### FIGURES 2-7 TABLE 9A

*Appendix A shall be modified with the following replacement or additional figures and tables:*

- FIGURE 2 REDEVELOPMENT AREA DESIGNATIONS  
(this figure shall remain)
- FIGURE 3 EXISTING LAND USE  
(this figure shall remain to address the Original Area)
- FIGURE 3A EXISTING LAND USE  
(this figure shall be added to address the Amendment Area)
- FIGURE 4 EXISTING ZONING  
(this figure shall remain to address the Original Area)
- FIGURE 4A EXISTING ZONING  
(this figure shall be added to address the Amendment Area)
- FIGURE 5 PUBLIC FACILITIES MAP  
(this figure shall remain to address the Original Area)
- FIGURE 6 GENERAL LAND USE PLAN  
(this figure shall remain to address the Original Area)
- FIGURE 6A GENERAL LAND USE PLAN  
(this figure shall be added to address the Amendment Area)
- FIGURE 7 LAND ACQUISITION OVERVIEW MAP  
(this figure shall remain to address the Original Area)
- FIGURE 7A LAND ACQUISITION OVERVIEW MAP  
(this figure shall be added to address the Amendment Area)
- TABLE 9A LAND ACQUISITION BY BLOCK AND  
PARCEL IDENTIFICATION NUMBER  
(this table shall be added to identify the properties that may be acquired  
within the Amendment Area)

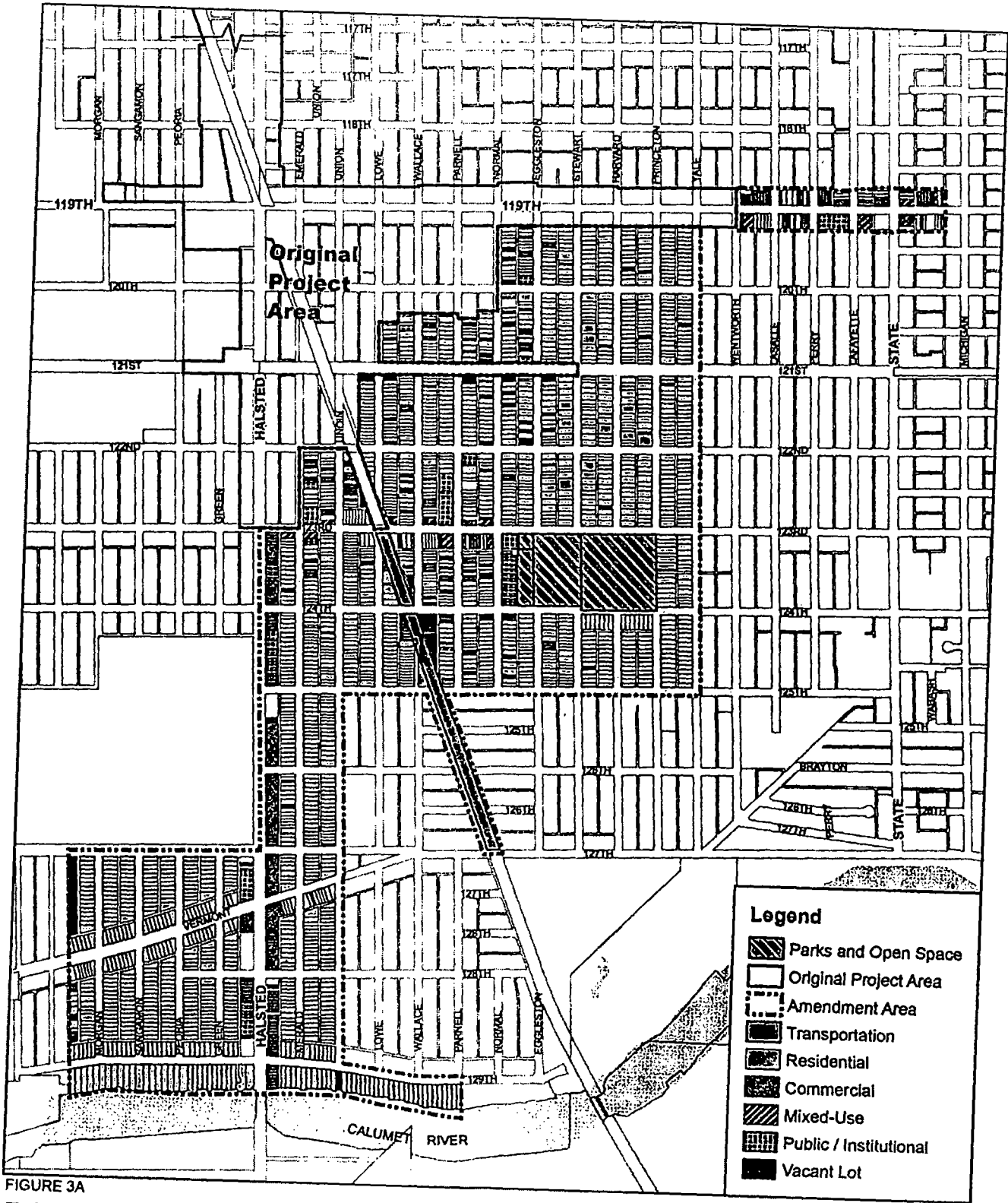


FIGURE 3A  
Existing Land Use

City of Chicago  
119th & Haisted TIF Amendment No. 2

camiros



Second Amended Plan  
December 31, 2013  
March 28, 2014

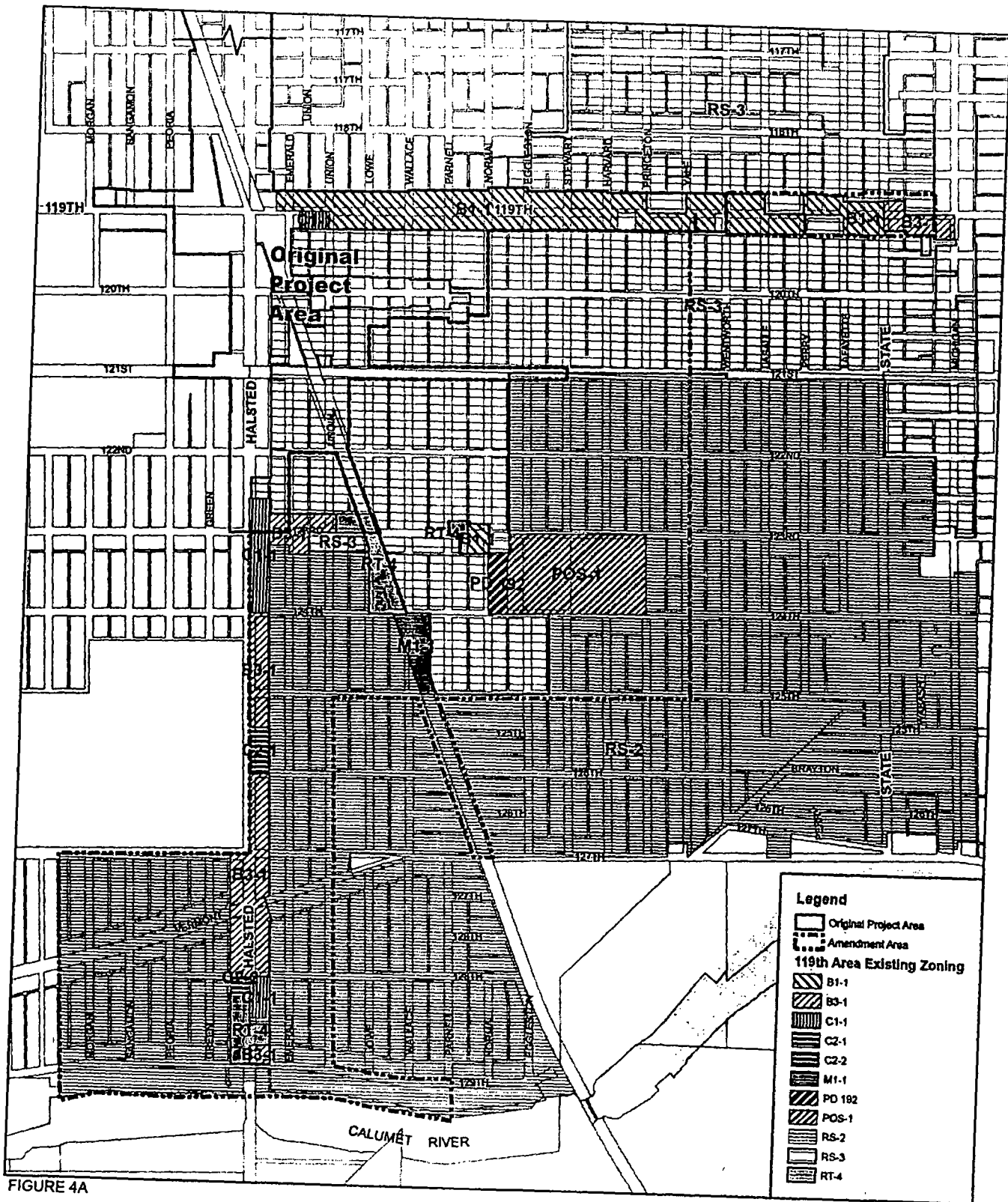


FIGURE 4A  
Existing Zoning

City of Chicago  
119th & Halsted TIF Amendment No. 2

camiros

A-3



119th and Halsted TIF  
Second Amended Plan  
December 31, 2013  
March 28, 2014

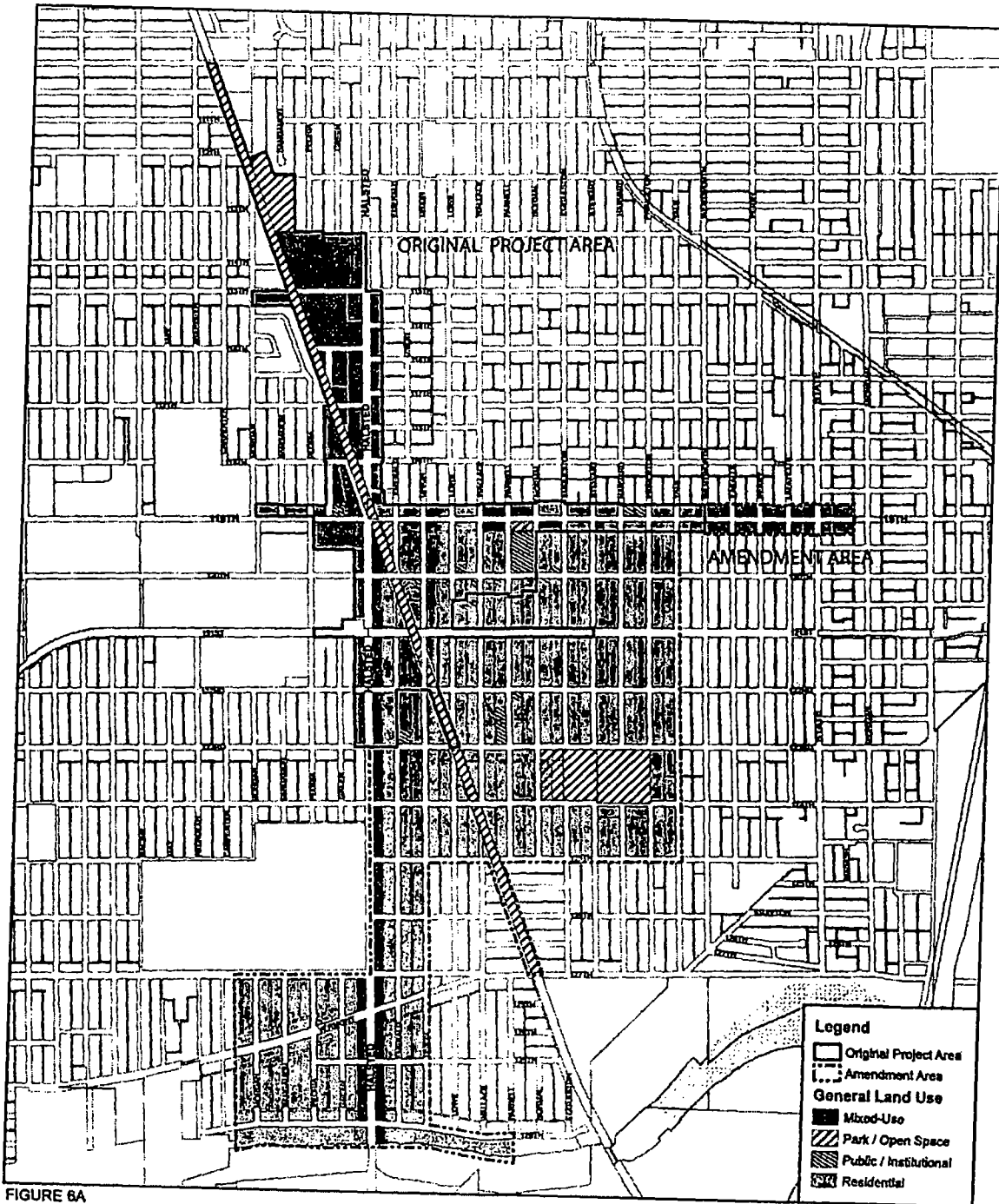


FIGURE 6A

**General Land Use Plan**

City of Chicago  
119th & Halsted TIF Amendment No. 2

March 28, 2014



camiros

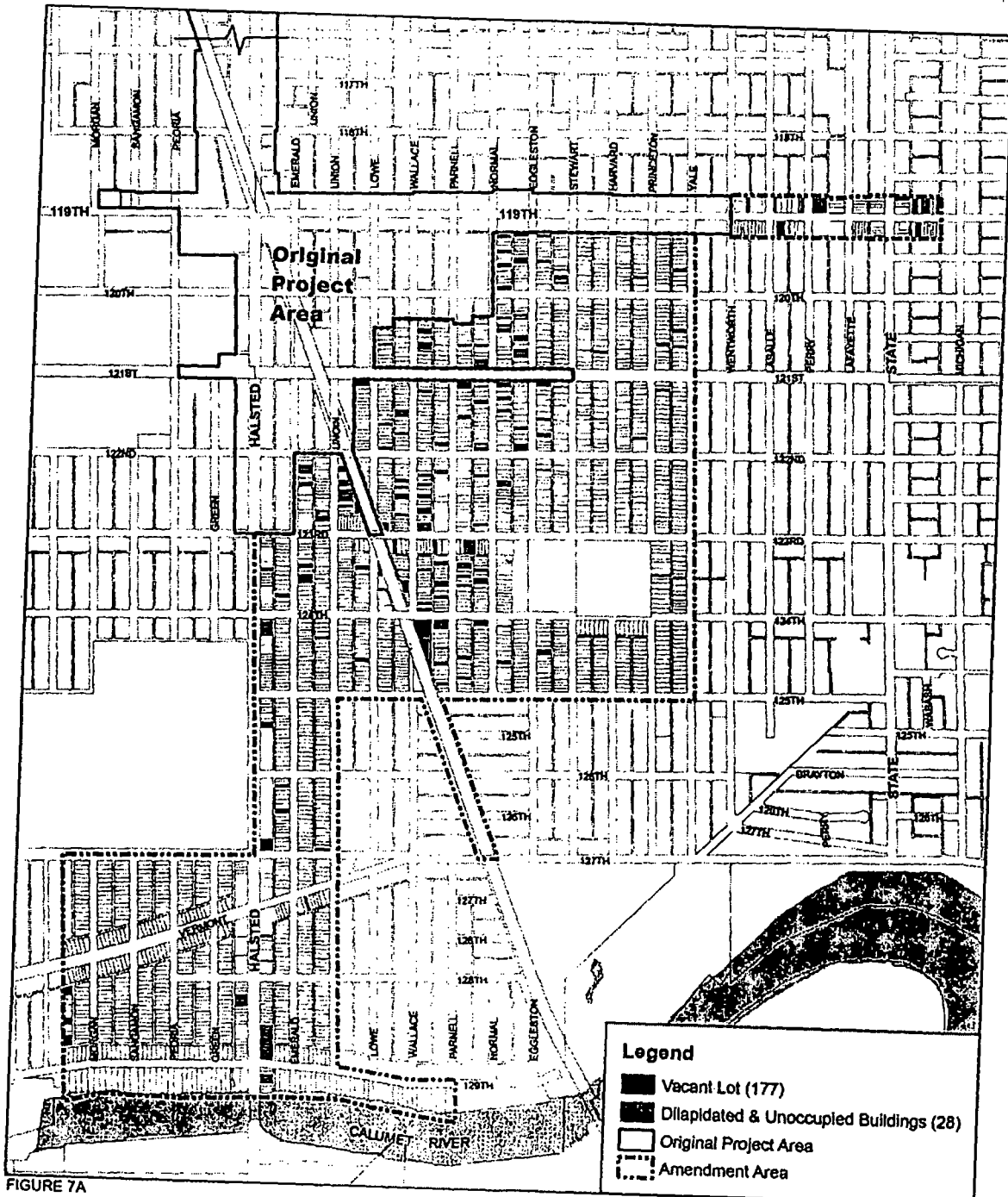



FIGURE 7A

**Land Acquisition Overview Map**

City of Chicago  
119th & Halsted TIF Amendment No. 2

March 28, 2014



camiros

**TABLE 9A  
LAND ACQUISITION BY BLOCK AND  
PARCEL IDENTIFICATION NUMBER**

#	PIN	ADDRESS
1	25214260270000	146 W 119TH ST
2	25214270270000	124 W 119TH ST
3	25214270320000	102 W 119TH ST
4	25214270330000	100 W 119TH ST
5	25214280120000	58 W 119TH ST
6	25214280130000	56 W 119TH ST
7	25214280140000	54 W 119TH ST
8	25214280150000	50 W 119TH ST
9	25223200050000	11845 S STATE ST
10	25223200150000	16 E 119TH ST
11	25223200160000	18 E 119TH ST
12	25223200180000	26 E 119TH ST
13	25223200190000	28 E 119TH ST
14	25223200220000	36 E 119TH ST
15	25271000080000	17 E 119TH ST
16	25271000090000	21 E 119TH ST
17	25281060090000	11915 S NORMAL AVE
18	25281060130000	11925 S NORMAL AVE
19	25281060160000	11939 S NORMAL AVE
20	25281060220000	11959 S NORMAL AVE
21	25281060230000	11912 S EGGLESTON AVE
22	25281060310000	11934 S EGGLESTON AVE
23	25281060320000	11936 S EGGLESTON AVE
24	25281070100000	11913 S EGGLESTON AVE
25	25281070180000	11935 S EGGLESTON AVE
26	25281070350000	11948 S STEWART AVE
27	25281070360000	11952 S STEWART AVE
28	25281110140000	12037 S LOWE AVE
29	25281120110000	12027 S WALLACE ST
30	25281120140000	12037 S WALLACE ST
31	25281120150000	12041 S WALLACE ST
32	25281120160000	12043 S WALLACE ST
33	25281120280000	12018 S PARNELL AVE
34	25281130170000	12039 S PARNELL AVE
35	25281130360000	12038 S NORMAL AVE
36	25281130400000	12050 S NORMAL AVE
37	25281130410000	12054 S NORMAL AVE
38	25281140060000	12017 S NORMAL AVE
39	25281140080000	12023 S NORMAL AVE
40	25281140090000	12025 S NORMAL AVE
41	25281140180000	12055 S NORMAL AVE
42	25281140220000	12014 S EGGLESTON AVE
43	25281140230000	12014 S EGGLESTON AVE
44	25281140270000	12030 S EGGLESTON AVE
45	25281140300000	12042 S EGGLESTON AVE
46	25281140310000	12044 S EGGLESTON AVE
47	25281150210000	12022 S STEWART AVE
48	25281180150000	12100 S LOWE AVE
49	25281190130000	12137 S LOWE AVE

#	PIN	ADDRESS
50	25281190200000	12157 S LOWE AVE
51	25281190290000	12126 S WALLACE ST
52	25281190300000	12128 S WALLACE ST
53	25281190350000	12144 S WALLACE ST
54	25281200050000	12111 S WALLACE ST
55	25281200350000	12152 S PARNELL AVE
56	25281210020000	12101 S PARNELL AVE
57	25281210090000	12129 S PARNELL AVE
58	25281210220000	12118 S NORMAL AVE
59	25281210320000	12152 S NORMAL AVE
60	25281210330000	12156 S NORMAL AVE
61	25281210360000	12104 S NORMAL AVE
62	25281220010000	12101 S NORMAL AVE
63	25281220020000	12103 S NORMAL AVE
64	25281220050000	12115 S NORMAL AVE
65	25281220080000	12125 S NORMAL AVE
66	25281220110000	12131 S NORMAL AVE
67	25281220310000	12154 S EGGLESTON AVE
68	25281220350000	12136 S EGGLESTON AVE
69	25281230020000	12103 S EGGLESTON AVE
70	25281230090000	12131 S EGGLESTON AVE
71	25281230130000	12145 S EGGLESTON AVE
72	25281250030000	12209 S EMERALD AVE
73	25281250040000	12213 S EMERALD AVE
74	25281250070000	12221 S EMERALD AVE
75	25281250290000	12242 S UNION AVE
76	25281250300000	12246 S UNION AVE
77	25281250310000	12248 S UNION AVE
78	25281250320000	12250 S UNION AVE
79	25281260020000	12209 S UNION AVE
80	25281260050000	12221 S UNION AVE
81	25281260060000	12221 S UNION AVE
82	25281260070000	12225 S UNION AVE
83	25281260080000	12227 S UNION AVE
84	25281260090000	12229 S UNION AVE
85	25281260100000	12231 S UNION AVE
86	25281260110000	12233 S UNION AVE
87	25281260130000	12241 S UNION AVE
88	25281260160000	12240 S LOWE AVE
89	25281270250000	12218 S WALLACE ST
90	25281270270000	12224 S WALLACE ST
91	25281270330000	12246 S WALLACE ST
92	25281270410000	12225 S JUSTINE ST
93	25281270450000	12257 S LOWE AVE
94	25281280050000	12215 S WALLACE ST
95	25281280080000	12221 S WALLACE ST
96	25281280110000	12231 S WALLACE ST
97	25281280150000	12241 S WALLACE ST
98	25281280160000	12243 S WALLACE ST



**TABLE 9A  
LAND ACQUISITION BY BLOCK AND  
PARCEL IDENTIFICATION NUMBER**

#	PIN	ADDRESS
99	2528128020000	12255 S WALLACE ST
100	2528128025000	12210 S PARNELL AVE
101	2528128028000	548 W 123RD ST
102	2528128029000	12259 S WALLACE ST
103	2528129022000	12212 S NORMAL AVE
104	2528129034000	12252 S NORMAL AVE
105	2528130006000	12219 S NORMAL AVE
106	2528130007000	12221 S NORMAL AVE
107	2528131003000	12209 S EGGLESTON AVE
108	2528201032000	11948 S PRINCETON AVE
109	2528202017000	11951 S PRINCETON AVE
110	2528202028000	11940 S YALE AVE
111	2528205002000	121 W 119TH ST
112	2528205003000	117 W 119TH ST
113	2528205043000	119 W 119TH ST
114	2528208024000	12044 S HARVARD AVE
115	2528210011000	12037 S PRINCETON AVE
116	2528210024000	12024 S YALE AVE
117	2528210028000	12038 S YALE AVE
118	2528216001000	12103 S STEWART AVE
119	2528216032000	12132 S STEWART AVE
120	2528217026000	12144 S PRINCETON AVE
121	2528218003000	12107 S PRINCETON AVE
122	2528300007000	12325 S HALSTED ST
123	2528300035000	12346 S EMERALD AVE
124	2528301007000	12323 S EMERALD AVE
125	2528301010000	12331 S EMERALD AVE
126	2528301011000	12333 S EMERALD AVE
127	2528301012000	12335 S EMERALD AVE
128	2528302059000	12324 S LOWE AVE
129	2528303002000	611 W 123RD ST
130	2528303024000	12333 S LOWE AVE
131	2528303030000	12342 S WALLACE ST
132	2528304006000	545 W 123RD ST
133	2528304013000	12325 S WALLACE ST
134	2528304023000	12351 S WALLACE ST
135	2528304025000	12357 S WALLACE ST
136	2528304027000	12318 S PARNELL AVE
137	2528304033000	12334 S PARNELL AVE
138	2528304034000	12336 S PARNELL AVE
139	2528304037000	12348 S PARNELL AVE
140	2528305003000	523 W 123RD ST
141	2528305004000	519 W 123RD ST
142	2528305005000	513 W 123RD ST
143	2528305006000	511 W 123RD ST
144	2528305013000	12319 S PARNELL AVE
145	2528305014000	12323 S PARNELL AVE
146	2528305017000	12321 S PARNELL AVE
147	2528305020000	12337 S PARNELL AVE

#	PIN	ADDRESS
148	2528305032000	12324 S NORMAL AVE
149	2528305035000	12332 S NORMAL AVE
150	2528305036000	12334 S NORMAL AVE
151	2528308001000	12401 S HALSTED ST
152	2528308002000	12403 S HALSTED ST
153	2528308003000	12405 S HALSTED ST
154	2528308004000	12409 S HALSTED ST
155	2528308005000	12411 S HALSTED ST
156	2528308006000	12413 S HALSTED ST
157	2528309027000	12414 S UNION AVE
158	2528310045000	12432 S LOWE AVE
159	2528312001000	559 W 123RD ST
160	2528312002000	551 W 124TH ST
161	2528312004000	12400 S PARNELL AVE
162	2528312005000	12406 S PARNELL AVE
163	2528312015000	12434 S PARNELL AVE
164	2528312020000	12452 S PARNELL AVE
165	2528313010000	12431 S PARNELL AVE
166	2528313016000	12449 S PARNELL AVE
167	2528313020000	12400 S NORMAL AVE
168	2528314054000	12435 S NORMAL AVE
169	2528314058000	12445 S NORMAL AVE
170	2528314061000	12403 S NORMAL AVE
171	2528315005000	12427 S EGGLESTON AVE
172	2528315006000	12427 S EGGLESTON AVE
173	2528316008000	12513 S HALSTED ST
174	2528316009000	12515 S HALSTED ST
175	2528322027000	12604 S EMERALD AVE
176	2528322059000	12624 S EMERALD AVE
177	2528322063000	12635 S HALSTED ST
178	2528323047000	12658 S UNION AVE
179	2528400008000	12329 S PRINCETON AVE
180	2532207063000	12824 S MORGAN ST
181	2532207064000	12826 S MORGAN ST
182	2532207068000	12848 S MORGAN ST
183	2532207071000	12920 S MORGAN ST
184	2532207072000	12866 S MORGAN ST
185	2532213025000	12848 S HALSTED ST
186	2532213026000	12848 S HALSTED ST
187	2532213027000	12848 S HALSTED ST
188	2532213028000	12848 S HALSTED ST
189	2533101013000	12763 S HALSTED ST
190	2533101053000	12819 S HALSTED ST
191	2533102003000	721 W VERMONT ST
192	2533110015000	12905 S HALSTED ST
193	2533110016000	12907 S HALSTED ST
194	2533110017000	12909 S HALSTED ST
195	2533110018000	12911 S HALSTED ST
196	2533110019000	12915 S HALSTED ST

**TABLE 9A  
LAND ACQUISITION BY BLOCK AND  
PARCEL IDENTIFICATION NUMBER**

#	PIN	ADDRESS
197	25331100200000	12917 S HALSTED ST
198	25331100210000	12919 S HALSTED ST
199	25331100220000	12921 S HALSTED ST
200	25331100230000	12925 S HALSTED ST
201	25331100240000	12927 S HALSTED ST

#	PIN	ADDRESS
202	25331100250000	12963 S HALSTED ST
203	25331170030000	12945 S HALSTED ST
204	25331170040000	12947 S HALSTED ST
205	25331170050000	12949 S HALSTED ST

## APPENDIX B

### 119TH AND HALSTED REDEVELOPMENT PROJECT AREA

#### AMENDMENT NO. 2

- 1) ALL THAT PART OF SECTIONS 20, 21, 28, 32, 33 (NORTH OF THE INDIAN BOUNDARY LINE) AND 29 IN TOWNSHIP 37 NORTH, RANGE 14 EAST OF THE THIRD PRINCIPAL MERIDIAN BOUNDED AND DESCRIBED AS FOLLOWS:
- 2) BEGINNING AT THE POINT OF INTERSECTION OF THE CENTER LINE OF 115th ST. WITH THE CENTER LINE OF MORGAN ST.;
- 3) THENCE SOUTH ALONG SAID CENTER LINE OF MORGAN ST. TO THE WESTERLY EXTENSION OF A LINE 8 FEET NORTH OF AND PARALLEL WITH THE NORTH LINE OF LOT 1 IN MAPLE PARK COURT RESUBDIVISION OF PART OF STANLEY MATHEW'S SUBDIVISION IN THE WEST HALF OF THE SOUTHEAST QUARTER OF SECTION 20, TOWNSHIP 37 NORTH, RANGE 14 EAST OF THE THIRD PRINCIPAL MERIDIAN, SAID LINE BEING ALSO THE CENTER LINE OF THE 16 FOOT ALLEY LYING NORTH OF AND ADJOINING SAID LOT 1 IN MAPLE PARK COURT RESUBDIVISION;
- 4) THENCE EAST ALONG SAID EASTERLY EXTENSION AND ALONG THE LINE 8 FEET NORTH OF AND PARALLEL WITH THE NORTH LINE OF LOT 1 IN MAPLE PARK COURT RESUBDIVISION AND ALONG THE EASTERLY EXTENSION THEREOF TO THE WESTERLY LINE OF THE PENN CENTRAL RAIL ROAD RIGHT OF WAY;
- 5) THENCE SOUTHEASTERLY ALONG SAID WESTERLY LINE OF THE PENN CENTRAL RAIL ROAD RIGHT OF WAY TO THE CENTER LINE OF 117th ST.;
- 6) THENCE WEST ALONG SAID CENTER LINE OF 117th ST. TO THE NORTHERLY EXTENSION OF THE CENTER LINE OF THE 16 FOOT ALLEY LYING EAST AND ADJOINING THE EAST LINE OF LOTS 12 THROUGH 35, INCLUSIVE, IN BLOCK 1 IN THE RESUBDIVISION OF THE EAST HALF OF ORIGINAL BLOCKS 8 AND 11 AND ALL OF THAT PART OF BLOCK 7, LYING WEST OF THE P. C. C. & St. L. R. R. IN ORIGINAL SUBDIVISION OF THE EAST HALF OF THE SOUTHEAST QUARTER OF SECTION 20, TOWNSHIP 37 NORTH, RANGE 14 EAST OF THE THIRD PRINCIPAL MERIDIAN;
- 7) THENCE SOUTH ALONG SAID NORTHERLY EXTENSION AND ALONG SAID CENTER LINE OF THE 16 FOOT ALLEY AND ALONG THE SOUTHERLY EXTENSION THEREOF TO THE CENTER LINE OF 118th ST.;
- 8) THENCE EAST ALONG SAID CENTER LINE OF 118th ST. TO THE NORTHERLY EXTENSION OF THE EAST LINE OF THE ALLEY LYING EAST OF AND ADJOINING THE EAST LINE OF LOTS 1 THROUGH 15, INCLUSIVE, IN BLOCK 2 IN SAID RESUBDIVISION OF THE EAST HALF OF ORIGINAL BLOCKS 8 AND 11 AND ALL OF THAT PART OF BLOCK 7, LYING WEST OF THE P. C. C. & St. L. R. R. IN ORIGINAL SUBDIVISION OF THE EAST HALF OF THE SOUTHEAST QUARTER OF SECTION 20, TOWNSHIP 37 NORTH, RANGE 14 EAST OF THE THIRD PRINCIPAL MERIDIAN;
- 9) THENCE SOUTH ALONG SAID NORTHERLY EXTENSION AND ALONG THE EAST LINE OF THE ALLEY LYING EAST OF AND ADJOINING THE EAST LINE OF LOTS 1 THROUGH 15, INCLUSIVE, IN BLOCK 2 IN SAID RESUBDIVISION AND ALONG THE SOUTHERLY

EXTENSION THEREOF TO THE CENTER LINE OF THE ALLEY LYING SOUTH OF AND ADJOINING THE SOUTH LINE OF LOT 15 IN SAID BLOCK 2 IN THE RESUBDIVISION OF THE EAST HALF OF ORIGINAL BLOCKS 8 AND 11 AND ALL OF THAT PART OF BLOCK 7, LYING WEST OF THE P. C. C. & St. L. R. R. IN ORIGINAL SUBDIVISION OF THE EAST HALF OF THE SOUTHEAST QUARTER OF SECTION 20, TOWNSHIP 37 NORTH, RANGE 14 EAST OF THE THIRD PRINCIPAL MERIDIAN;

- 10) THENCE WEST ALONG THE CENTER LINE OF SAID ALLEY LYING SOUTH OF AND ADJOINING THE SOUTH LINE OF LOT 15 IN BLOCK 2 IN SAID RESUBDIVISION TO THE EAST LINE OF PEORIA ST.;
- 11) THENCE WEST ALONG A STRAIGHT LINE TO THE POINT OF INTERSECTION OF THE WEST LINE OF PEORIA ST. WITH THE CENTER LINE OF THE ALLEY LYING SOUTH OF AND ADJOINING THE SOUTH LINE OF LOTS 29 AND 18 IN BLOCK 4 IN THE RESUBDIVISION OF THE WEST HALF OF BLOCKS 8 & 11 AND ALL OF BLOCKS 9 & 10, EXCEPT LOTS 19, 22, AND 23 OF BLOCK 10 OF THE ORIGINAL SUBDIVISION OF THE EAST HALF OF THE SOUTHEAST QUARTER OF SECTION 20, TOWNSHIP 37 NORTH, RANGE 14 EAST OF THE THIRD PRINCIPAL MERIDIAN;
- 12) THENCE WEST ALONG THE CENTER LINE OF THE ALLEY LYING SOUTH OF AND ADJOINING THE SOUTH LINE OF LOTS 29 AND 18 IN BLOCK 4 IN SAID RESUBDIVISION AND THE WESTERLY EXTENSION THEREOF TO THE CENTER LINE OF SANGAMON ST.;
- 13) THENCE NORTH ALONG SAID CENTER LINE OF SANGAMON ST. TO THE EASTERLY EXTENSION OF THE CENTER LINE OF THE ALLEY LYING NORTH OF AND ADJOINING THE NORTH LINE OF LOTS 19, 20 AND 21 IN BLOCK 3 IN SAID RESUBDIVISION OF THE WEST HALF OF BLOCKS 8 & 11 AND ALL OF BLOCKS 9 & 10, EXCEPT LOTS 19, 22, AND 23 OF BLOCK 10 OF THE ORIGINAL SUBDIVISION OF THE EAST HALF OF THE SOUTHEAST QUARTER OF SECTION 20, TOWNSHIP 37 NORTH, RANGE 14 EAST OF THE THIRD PRINCIPAL MERIDIAN;
- 14) THENCE WEST ALONG SAID CENTER LINE OF THE ALLEY LYING NORTH OF AND ADJOINING THE NORTH LINE OF LOTS 19, 20 AND 21 IN BLOCK 3 IN SAID RESUBDIVISION TO THE NORTHERLY EXTENSION OF THE WEST LINE OF SAID LOT 21 IN BLOCK 3 IN SAID RESUBDIVISION;
- 15) THENCE NORTH ALONG SAID NORTHERLY EXTENSION OF THE WEST LINE OF SAID LOT 21 TO THE SOUTH LINE OF LOT 18 IN BLOCK 3 IN SAID RESUBDIVISION;
- 16) THENCE WEST ALONG SAID SOUTH LINE OF LOT 18 AND ALONG THE WESTERLY EXTENSION THEREOF AND ALONG THE SOUTH LINE OF LOT 22 IN BLOCK 3 IN SAID RESUBDIVISION TO THE EAST LINE OF MORGAN ST.;
- 17) THENCE SOUTH ALONG SAID EAST LINE OF MORGAN ST. TO THE NORTH LINE OF 119th ST.;
- 18) THENCE EAST ALONG SAID NORTH LINE OF 119th ST. TO THE EAST LINE OF PEORIA ST.;
- 19) THENCE SOUTH ALONG SAID EAST LINE PEORIA ST. TO THE WESTERLY EXTENSION OF THE NORTHERLY LINE OF LOT 1 IN BLOCK 1 OF FIRST ADDITION OF WEST PULLMAN SUBDIVISION;
- 20) THENCE EASTERLY ALONG SAID WESTERLY EXTENSION OF THE NORTHERLY LINE OF LOT 1 IN BLOCK 1 OF FIRST ADDITION OF WEST PULLMAN SUBDIVISION TO THE NORTHWEST CORNER OF SAID LOT 1;

- 21) THENCE SOUTHERLY ALONG THE WESTERLY LINE OF LOTS 1 THROUGH 11, INCLUSIVE, IN SAID BLOCK 1 OF FIRST ADDITION OF WEST PULLMAN SUBDIVISION TO THE NORTH LINE OF 120th ST.;
- 22) THENCE SOUTHERLY TO THE NORTHWEST CORNER OF LOT 1 IN BLOCK 8 OF SAID FIRST ADDITION TO WEST PULLMAN SUBDIVISION;
- 23) THENCE SOUTHERLY ALONG THE WESTERLY LINE OF LOTS 1 THROUGH 18, INCLUSIVE, IN SAID BLOCK 8 TO THE SOUTHWEST CORNER OF SAID LOT 18;
- 24) THENCE SOUTHERLY A DISTANCE OF 25.00 FEET ALONG THE PROLONGATION OF THE LAST DESCRIBED COURSE;
- 25) THENCE 165 FEET, MORE OR LESS, WESTERLY TO THE EAST LINE OF VACATED GREEN ST.; THENCE SOUTHERLY ALONG SAID EAST LINE OF VACATED GREEN ST. TO THE NORTHERLY RIGHT-OF-WAY LINE OF ILLINOIS CENTRAL RAILROAD;
- 26) THENCE WEST ALONG SAID NORTHERLY RIGHT-OF-WAY LINE OF ILLINOIS CENTRAL RAILROAD TO THE EAST LINE OF PEORIA ST.;
- 27) THENCE SOUTH ALONG SAID EAST LINE OF PEORIA ST. TO THE SOUTHERLY RIGHT OF WAY LINE OF THE ILLINOIS CENTRAL RAILROAD;
- 28) THENCE EAST ALONG SAID SOUTHERLY RIGHT OF WAY LINE OF THE ILLINOIS CENTRAL RAILROAD TO THE CENTER LINE OF THE ALLEY LYING WEST OF AND PARALLEL WITH HALSTED ST.; ; THENCE SOUTH ALONG SAID CENTER LINE OF THE ALLEY LYING WEST OF AND PARALLEL WITH HALSTED ST. TO THE CENTER LINE OF 123rd ST.;
- 29) THENCE EAST ALONG SAID CENTER LINE OF 123rd ST. TO THE CENTER LINE OF HALSTED ST.;
- 30) THENCE SOUTH ALONG SAID CENTER LINE OF HALSTED ST. TO THE CENTER LINE OF 127<sup>TH</sup> ST. (BURR OAK ST.);
- 31) THENCE WEST ALONG SAID CENTER LINE OF 127<sup>TH</sup> ST. (BURR OAK ST.) TO THE WEST LINE OF PON & COMPANY'S RIVERSIDE SUBDIVISION, BEING A SUBDIVISION OF THAT PART LYING NORTH OF THE LITTLE CALUMET RIVER OF THE WEST HALF OF THE EAST HALF OF THE NORTHEAST QUARTER AND THE EAST HALF OF THE WEST HALF OF THE NORTHEAST QUARTER (EXCEPT THE WEST 25 ACRES THEREOF) OF SECTION 32, TOWNSHIP 37 NORTH, RANGE 14 EAST OF THE THIRD PRINCIPAL MERIDIAN;
- 32) THENCE SOUTH ALONG SAID WEST LINE OF PON & COMPANY'S RIVERSIDE SUBDIVISION, TO THE SOUTHERLY LINE OF LOTS IN SAID PON & COMPANY'S RIVERSIDE SUBDIVISION;
- 33) THENCE EASTERLY ALONG SAID SOUTHERLY LINE OF LOTS IN SAID PON & COMPANY'S RIVERSIDE SUBDIVISION TO THE SOUTHWEST CORNER OF NEW ROSELAND SUBDIVISION NO. 2, BEING A SUBDIVISION IN THE EAST HALF OF THE EAST HALF OF THE NORTHEAST QUARTER OF SECTION 32, TOWNSHIP 37 NORTH, RANGE 14 EAST OF THE THIRD PRINCIPAL MERIDIAN;
- 34) THENCE EASTERLY ALONG THE SOUTHERLY LINE OF LOTS IN SAID NEW ROSELAND SUBDIVISION NO. 2, TO THE WEST LINE OF HALSTED ST.;
- 35) THENCE EAST TO THE TO THE INTERSECTION OF THE EAST LINE OF HALSTED ST. WITH THE SOUTHERLY LINE OF LOTS IN BLOCK 16 IN NEW ROSELAND, BEGIN A SUBDIVISION OF PART OF FRACTIONAL SECTION 33, NORTH OF THE INDIAN BOUNDARY LINE AND PART OF FRACTIONAL SECTIONS 28 AND 33, SOUTH OF THE

- INDIAN BOUNDARY LINE, ALL IN TOWNSHIP 37 NORTH, RANGE 14 EAST OF THE THIRD PRINCIPAL MERIDIAN;
- 36) THENCE EAST ALONG SAID SOUTH LINE OF LOTS IN NEW ROSELAND TO THE EAST LINE OF THE WEST 27 FEET OF LOT 37 IN BLOCK 16 IN NEW ROSELAND AFORESAID;
  - 37) THENCE NORTH ALONG SAID EAST LINE OF THE WEST 27 FEET OF LOT 37 IN BLOCK 16 IN NEW ROSELAND, TO THE SOUTH LINE OF 129<sup>TH</sup> PL.;
  - 38) THENCE NORTHEASTERLY TO THE INTERSECTION OF THE NORTH LINE OF 129<sup>TH</sup> PL. AFORESAID WITH THE EAST LINE OF PARNELL AVE.;
  - 39) THENCE WEST ALONG SAID NORTH LINE OF 129<sup>TH</sup> PL. TO THE EAST LINE OF UNION AVE.;
  - 40) THENCE NORTH ALONG SAID EAST LINE OF UNION AVE. TO THE SOUTH LINE OF 125<sup>TH</sup> ST.;
  - 41) THENCE EAST ALONG SAID SOUTH LINE OF 125<sup>TH</sup> ST. TO THE WESTERLY LINE OF THE RIGHT OF WAY OF THE PENNSYLVANIA RAILROAD;
  - 42) THENCE SOUTHEASTERLY ALONG SAID WESTERLY LINE OF THE RIGHT OF WAY OF THE PENNSYLVANIA RAILROAD, TO THE CENTER LINE OF 127<sup>TH</sup> ST. (BURR OAK ST.);
  - 43) THENCE EAST ALONG SAID CENTER LINE OF 127<sup>TH</sup> ST. (BURR OAK ST.) TO THE EASTERLY LINE OF THE RIGHT OF WAY OF THE PENNSYLVANIA RAILROAD;
  - 44) THENCE NORTHWESTERLY ALONG SAID EASTERLY LINE OF THE RIGHT OF WAY OF THE PENNSYLVANIA RAILROAD TO THE SOUTH LINE OF 125<sup>TH</sup> ST.;
  - 45) THENCE EAST ALONG SAID SOUTH LINE OF 125<sup>TH</sup> ST. TO THE EAST LINE OF YALE AVE.;
  - 46) THENCE NORTH ALONG SAID EAST LINE OF YALE AVE. TO THE CENTER LINE OF THE ALLEY SOUTH OF AND PARALLEL WITH 119<sup>th</sup> ST. IN BLOCK 1 IN WEST PULLMAN, SAID ALLEY BEING ALSO SOUTH OF AND ADJOINING THE SOUTH LINE OF LOTS 1 THROUGH 10, INCLUSIVE, IN THE RESUBDIVISION OF THAT PART OF WEST PULLMAN LYING IN THE NORTHWEST QUARTER OF THE WEST HALF OF THE NORTHEAST QUARTER OF SECTION 28, TOWNSHIP 37 NORTH, RANGE 14 EAST OF THE THIRD PRINCIPAL MERIDIAN;
  - 47) THENCE EAST ALONG SAID CENTER LINE OF THE ALLEY SOUTH OF AND PARALLEL WITH 119<sup>th</sup> ST. TO THE EAST LINE OF THE ALLEY WEST OF AND PARALLEL WITH STATE ST., BEING ALSO THE WEST LINE OF LOT 105 IN BLOCK 1 IN YOUNG & CLARKSON'S 2<sup>ND</sup> ADDITION TO KENSINGTON, BEING A SUBDIVISION OF THE NORTHEAST QUARTER OF THE NORTHEAST QUARTER OF THE NORTHEAST QUARTER AND THE EAST 13.565 ACRES OF THE NORTHWEST QUARTER OF THE NORTHEAST QUARTER OF SECTION 28, TOWNSHIP 37 NORTH, RANGE 14 EAST OF THE THIRD PRINCIPAL MERIDIAN;
  - 48) THENCE SOUTH ALONG SAID EAST LINE OF THE ALLEY WEST OF AND PARALLEL WITH STATE ST. AND THE WEST LINE OF LOT 105 IN BLOCK 1 IN YOUNG & CLARKSON'S 2<sup>ND</sup> ADDITION TO KENSINGTON AFORESAID, TO THE SOUTH LINE OF SAID LOT 105;
  - 49) THENCE EAST ALONG SAID SOUTH LINE OF LOT 105 IN BLOCK 1 IN YOUNG & CLARKSON'S 2<sup>ND</sup> ADDITION TO KENSINGTON TO THE WEST LINE OF STATE ST.;
  - 50) THENCE NORTHEASTERLY TO THE INTERSECTION OF THE EAST LINE OF STATE ST. WITH THE NORTH LINE OF THE SOUTH 6 FEET OF LOT 26 IN BLOCK 1 IN YOUNG & CLARKSON'S SUBDIVISION OF BLOCK 9 IN FIRST ADDITION TO KENSINGTON, A SUBDIVISION OF THE SOUTH 20 ACRES OF THE NORTH HALF OF THE SOUTHWEST QUARTER OF SECTION 22 EXCEPT THE NORTH 4 ACRES, ALSO THE SOUTH HALF OF

- THE SOUTHWEST QUARTER OF SECTION 22 EXCEPT THE RAILROAD, ALSO THE FRACTIONAL HALF OF SECTION 27 EXCEPT THE RAILROAD, ALL NORTH OF THE INDIAN BOUNDARY LINE, ALSO THE NORTH 21 ACRES OF THE NORTHEAST FRACTIONAL QUARTER OF SECTION 28 LYING SOUTH OF THE INDIAN BOUNDARY LINE, IN TOWNSHIP 37 NORTH, RANGE 14 EAST OF THE THIRD PRINCIPAL MERIDIAN;
- 51) THENCE EAST ALONG SAID NORTH LINE OF THE SOUTH 6 FEET OF LOT 26 IN BLOCK 1 IN YOUNG & CLARKSON'S SUBDIVISION TO THE EAST LINE OF LOT 26 AFORESAID;
  - 52) THENCE NORTHEASTERLY TO THE CENTER LINE OF THE ALLEY SOUTH OF AND PARALLEL WITH 119th ST. IN BLOCK 1 IN YOUNG & CLARKSON'S SUBDIVISION AFORESAID;
  - 53) THENCE EAST ALONG SAID CENTER LINE OF THE ALLEY SOUTH OF AND PARALLEL WITH 119th ST. IN BLOCK 1 IN YOUNG & CLARKSON'S SUBDIVISION TO THE EAST LINE OF THE ALLEY WEST OF AND PARALLEL WITH MICHIGAN AVE.;
  - 54) THENCE NORTH ALONG SAID EAST LINE OF THE ALLEY WEST OF AND PARALLEL WITH MICHIGAN AVE. TO THE EASTERLY EXTENSION OF THE CENTER LINE OF THE ALLEY NORTH OF AND PARALLEL WITH 119<sup>TH</sup> ST. IN BLOCK 2 IN SAWYER'S SUBDIVISION OF BLOCK 4 IN FIRST ADDITION TO KENSINGTON AFORESAID;
  - 55) THENCE WEST ALONG SAID EASTERLY EXTENSION AND CENTER LINE OF THE ALLEY NORTH OF AND PARALLEL WITH 119<sup>TH</sup> ST., AND THE WESTERLY EXTENSION THEREOF, TO THE WEST LINE OF THE ALLEY EAST OF AND PARALLEL WITH STATE ST. IN BLOCK 2 IN SAWYER'S SUBDIVISION OF BLOCK 4 IN FIRST ADDITION TO KENSINGTON AFORESAID;
  - 56) THENCE NORTH ALONG SAID WEST LINE OF THE ALLEY EAST OF AND PARALLEL WITH STATE ST. TO THE NORTH LINE OF THE SOUTH HALF OF LOT 5 IN BLOCK 2 IN SAWYER'S SUBDIVISION OF BLOCK 4 IN FIRST ADDITION TO KENSINGTON AFORESAID;
  - 57) THENCE WEST ALONG SAID NORTH LINE OF THE SOUTH HALF OF LOT 5 IN BLOCK 2 IN SAWYER'S SUBDIVISION OF BLOCK 4 IN FIRST ADDITION TO KENSINGTON, TO THE EAST LINE OF STATE ST.;
  - 58) THENCE NORTHWESTERLY TO THE NORTHEAST CORNER OF LOT 19 IN BLOCK 7 IN FALLIS & GANO'S ADDITION TO PULLMAN, BEING A SUBDIVISION OF THAT PART LYING EAST OF THE WEST 49 ACRES OF THE EAST HALF OF THE SOUTHEAST QUARTER OF SECTION 27, TOWNSHIP 37 NORTH, RANGE 14 EAST OF THE THIRD PRINCIPAL MERIDIAN;
  - 59) THENCE WEST ALONG THE NORTH LINE OF LOT 19 IN BLOCK 7 IN FALLIS & GANO'S ADDITION TO PULLMAN AFORESAID, TO THE NORTHWEST CORNER OF SAID LOT 19;
  - 60) THENCE SOUTHWESTERLY TO THE NORTH LINE OF THE SOUTH HALF OF LOT 30 IN BLOCK 7 IN FALLIS & GANO'S ADDITION TO PULLMAN AFORESAID;
  - 61) THENCE WEST ALONG SAID NORTH LINE OF THE SOUTH HALF OF LOT 30 IN BLOCK 7 IN FALLIS & GANO'S ADDITION TO PULLMAN AFORESAID, TO THE EAST LINE OF LAFAYETTE AVE.;
  - 62) THENCE SOUTHWESTERLY TO THE NORTHEAST CORNER OF LOT 21 IN BLOCK 6 IN FALLIS & GANO'S ADDITION TO PULLMAN AFORESAID;
  - 63) THENCE WEST ALONG THE NORTH LINE OF LOT 21 IN BLOCK 6 IN FALLIS & GANO'S ADDITION TO PULLMAN AFORESAID, AND THE WESTERLY EXTENSION THEREOF, TO THE EAST LINE OF JAMES R. MANN'S ADDITION TO PULLMAN, BEING A SUBDIVISION OF BLOCKS 7, 8 & 9 OF ALLEN'S SUBDIVISION OF THE WEST 49 ACRES OF THE EAST

- HALF OF THE SOUTHEAST QUARTER OF SECTION 21, TOWNSHIP 37 NORTH, RANGE 14 EAST OF THE THIRD PRINCIPAL MERIDIAN;
- 64) THENCE NORTH ALONG SAID EAST LINE OF JAMES R. MANN'S ADDITION TO PULLMAN, TO THE EASTERLY EXTENSION OF THE CENTER LINE OF THE ALLEY NORTH OF AND PARALLEL WITH 119th ST.;
  - 65) THENCE WEST ALONG SAID EASTERLY EXTENSION AND THE CENTER LINE OF THE ALLEY NORTH OF AND PARALLEL WITH 119<sup>TH</sup> ST. TO THE CENTER LINE OF HARVARD AVE.;
  - 66) THENCE NORTH ALONG SAID CENTER LINE OF HARVARD AVE. TO THE EASTERLY EXTENSION OF THE CENTER LINE OF THE ALLEY NORTH OF AND PARALLEL WITH 119th ST., SAID ALLEY BEING ALSO NORTH OF AND ADJOINING THE NORTH LINE OF LOTS 17 THROUGH 26, INCLUSIVE, IN BLOCK 6 IN A. O. TYLOR'S ADDITION TO PULLMAN, A SUBDIVISION OF THE EAST HALF OF THE SOUTHEAST QUARTER OF THE SOUTHWEST QUARTER AND OF THE WEST HALF OF THE WEST HALF OF THE SOUTHWEST QUARTER OF THE SOUTHEAST QUARTER OF SECTION 21, TOWNSHIP 37 NORTH, RANGE 14 EAST OF THE THIRD PRINCIPAL MERIDIAN;
  - 67) THENCE WEST ALONG SAID EASTERLY EXTENSION AND THE CENTER LINE OF THE ALLEY NORTH OF AND PARALLEL WITH 119th ST. TO CENTER LINE OF STEWART AVE.;
  - 68) THENCE SOUTH ALONG THE CENTER LINE OF STEWART AVE. TO THE EASTERLY EXTENSION OF THE CENTER LINE OF THE ALLEY NORTH OF AND PARALLEL WITH 119th ST., SAID ALLEY BEING ALSO NORTH OF AND ADJOINING THE NORTH LINE OF LOTS 6 THROUGH 15, INCLUSIVE, IN HUGH LAUDER'S SUBDIVISION OF LOT 8 IN BLOCK 5 IN SAID A. O. TYLOR'S ADDITION TO PULLMAN;
  - 69) THENCE WEST ALONG SAID EASTERLY EXTENSION AND THE CENTER LINE OF THE ALLEY NORTH OF AND PARALLEL WITH 119th ST. TO THE CENTER LINE OF EGGLESTON AVE.;
  - 70) THENCE NORTH ALONG SAID CENTER LINE OF EGGLESTON AVE. TO THE EASTERLY EXTENSION OF THE CENTER LINE OF THE ALLEY NORTH OF AND PARALLEL WITH 119th ST., SAID ALLEY BEING ALSO NORTH OF AND ADJOINING THE NORTH LINE OF LOTS 10 THROUGH 19, INCLUSIVE, IN BLOCK 4 IN SAID A. O. TYLOR'S ADDITION TO PULLMAN;
  - 71) THENCE WEST ALONG SAID EASTERLY EXTENSION AND THE CENTER LINE OF THE ALLEY NORTH OF AND PARALLEL WITH 119th ST. TO THE CENTER LINE OF NORMAL AVE.;
  - 72) THENCE SOUTH ALONG SAID CENTER LINE OF NORMAL AVE. TO THE EASTERLY EXTENSION OF THE CENTER LINE OF THE ALLEY NORTH OF AND PARALLEL WITH 119th ST., SAID ALLEY BEING ALSO NORTH OF AND ADJOINING THE NORTH LINE OF LOTS 17 THROUGH 26, INCLUSIVE, IN BLOCK 4 IN HANNAH B. GANO'S ADDITION TO PULLMAN, BEING A SUBDIVISION OF THE WEST HALF OF THE SOUTHEAST QUARTER OF THE SOUTHWEST QUARTER OF SECTION 21, TOWNSHIP 37 NORTH, RANGE 14 EAST OF THE THIRD PRINCIPAL MERIDIAN;
  - 73) THENCE WEST ALONG SAID EASTERLY EXTENSION AND THE CENTER LINE OF THE ALLEY NORTH OF AND PARALLEL WITH 119th ST. TO THE SOUTHERLY EXTENSION OF THE EAST LINE OF LOT 28 IN BLOCK 4 IN KNEELAND AND WRIGHT'S 2<sup>nd</sup> ADDITION TO WEST PULLMAN IN THE SOUTHWEST QUARTER OF SECTION 21, TOWNSHIP 37 NORTH, RANGE 14 EAST OF THE THIRD PRINCIPAL MERIDIAN;



- 74) THENCE NORTH ALONG SAID SOUTHERLY EXTENSION AND THE EAST LINE OF LOT 28 IN BLOCK 4 IN KNEELAND AND WRIGHT'S 2nd ADDITION TO WEST PULLMAN AND THE NORTHERLY EXTENSION THEREOF TO THE CENTER LINE OF 118th PL.;
- 75) THENCE WEST ALONG SAID CENTER LINE OF 118th PL. TO THE SOUTHERLY EXTENSION OF THE CENTER LINE OF THE ALLEY EAST OF AND PARALLEL WITH HALSTED ST., SAID ALLEY BEING ALSO WEST OF AND ADJOINING THE WEST LINE OF LOTS 1 THROUGH 11, INCLUSIVE, IN SAID BLOCK 4 IN KNEELAND AND WRIGHT'S 2nd ADDITION TO WEST PULLMAN;
- 76) THENCE NORTH ALONG SAID CENTER LINE OF THE ALLEY EAST OF AND PARALLEL WITH HALSTED ST. TO THE CENTER LINE OF 118th ST.;
- 77) THENCE EAST ALONG SAID CENTER LINE OF 118th ST. TO THE SOUTHERLY EXTENSION OF THE CENTER LINE OF THE ALLEY EAST OF AND PARALLEL WITH HALSTED ST., SAID ALLEY BEING ALSO EAST OF AND ADJOINING THE EAST LINE OF LOTS 170 THROUGH 165, INCLUSIVE, IN SHARPSHOOTER'S PARK SUBDIVISION OF PART OF SHARPSHOOTER'S PARK, SAID PARK BEING THE WEST HALF OF THE SOUTHWEST QUARTER OF SECTION 21, TOWNSHIP 37 NORTH, RANGE 14 EAST OF THE THIRD PRINCIPAL MERIDIAN;
- 78) THENCE NORTH ALONG SAID SOUTHERLY EXTENSION AND ALONG THE CENTER LINE OF THE ALLEY EAST OF AND PARALLEL WITH HALSTED ST. TO THE CENTER LINE OF 115th ST.;
- 79) THENCE WEST ALONG SAID CENTER LINE OF 115th ST. TO THE CENTER LINE OF HALSTED ST.;
- 80) THENCE NORTH ALONG SAID CENTER LINE OF HALSTED ST. TO THE CENTER LINE OF 114th ST.;
- 81) THENCE WEST ALONG SAID CENTER LINE OF 114th ST. TO THE SOUTHERLY EXTENSION OF THE CENTER LINE OF THE ALLEY WEST OF AND PARALLEL WITH GREEN ST., SAID ALLEY BEING ALSO EAST OF AND ADJOINING THE EAST LINE OF LOTS 16 THROUGH 30, INCLUSIVE, IN SHELDON HEIGHTS WEST FIFTH ADDITION, A SUBDIVISION OF A PART OF THE EAST HALF OF THE NORTHEAST QUARTER OF SECTION 20, TOWNSHIP 37 NORTH, RANGE 14 EAST OF THE THIRD PRINCIPAL MERIDIAN;
- 82) THENCE NORTH ALONG SAID SOUTHERLY EXTENSION OF THE CENTER LINE OF THE ALLEY WEST OF AND PARALLEL WITH GREEN ST. TO THE EASTERLY EXTENSION OF THE SOUTH LINE SAID LOT 30 IN SHELDON HEIGHTS WEST FIFTH ADDITION;
- 83) THENCE WEST ALONG SAID EASTERLY EXTENSION AND THE SOUTH LINE SAID LOT 30 IN SHELDON HEIGHTS WEST FIFTH ADDITION AND ALONG THE WESTERLY EXTENSION THEREOF TO THE SOUTHEAST CORNER OF LOT 31 IN SAID SHELDON HEIGHTS WEST FIFTH ADDITION;
- 84) THENCE CONTINUING WEST ALONG THE SOUTH LINE OF SAID LOT 31 IN SAID SHELDON HEIGHTS WEST FIFTH ADDITION AND ALONG THE WESTERLY EXTENSION THEREOF TO THE SOUTHWEST CORNER OF SAID SHELDON HEIGHTS WEST FIFTH ADDITION;
- 85) THENCE NORTH ALONG THE WEST LINE OF SAID SHELDON HEIGHTS WEST FIFTH ADDITION, SAID WEST LINE BEING ALSO THE WEST LINE OF AN 8 FOOT ALLEY WEST OF AND PARALLEL WITH PEORIA ST., TO THE EASTERLY EXTENSION OF A LINE 16 FEET SOUTH OF AND PARALLEL WITH THE SOUTH LINE OF LOTS 19 AND 20 IN THE SIXTH ADDITION TO SHELDON HEIGHTS WEST, BEING A SUBDIVISION OF PART OF THE

EAST TWO THIRDS OF THE WEST THREE EIGHTS OF THE NORTH HALF OF THE EAST HALF OF THE NORTHEAST QUARTER OF SECTION 20, TOWNSHIP 37 NORTH, RANGE 14 EAST OF THE THIRD PRINCIPAL MERIDIAN;

- 86) THENCE WEST ALONG SAID EASTERLY EXTENSION AND ALONG A LINE 16 FEET SOUTH OF AND PARALLEL WITH THE SOUTH LINE OF LOTS 19 AND 20 IN THE SIXTH ADDITION TO SHELDON HEIGHTS WEST TO THE SOUTHWESTERLY LINE OF SAID SIXTH ADDITION TO SHELDON HEIGHTS WEST SUBDIVISION, SAID SOUTHWESTERLY LINE BEING ALSO A LINE 8 FEET SOUTHWEST OF AND PARALLEL WITH THE SOUTHWESTERLY LINE OF LOTS 20 THROUGH 23, INCLUSIVE IN SAID SIXTH ADDITION TO SHELDON HEIGHTS WEST;
- 87) THENCE NORTHWEST ALONG SAID SOUTHWESTERLY LINE OF SIXTH ADDITION TO SHELDON HEIGHTS WEST SUBDIVISION TO THE POINT OF INTERSECTION OF SAID SOUTHWESTERLY LINE WITH THE WEST LINE OF SAID SIXTH ADDITION TO SHELDON HEIGHTS WEST SUBDIVISION, SAID POINT BEING 1,032.98 FEET SOUTH OF THE NORTH LINE OF THE WEST HALF OF THE NORTHEAST QUARTER OF SECTION 20, TOWNSHIP 37 NORTH, RANGE 14 EAST OF THE THIRD PRINCIPAL MERIDIAN;
- 88) THENCE SOUTHWESTERLY ALONG A STRAIGHT LINE TO A POINT ON THE WEST LINE OF THE EAST HALF OF THE NORTHEAST QUARTER OF SECTION 20, TOWNSHIP 37 NORTH, RANGE 14 EAST OF THE THIRD PRINCIPAL MERIDIAN, SAID POINT BEING 1,188.76 FEET SOUTH OF THE NORTH LINE OF SAID SECTION 20 AS MEASURED ALONG SAID WEST LINE OF THE EAST HALF OF THE NORTHEAST QUARTER OF SECTION 20;
- 89) THENCE SOUTH ALONG SAID WEST LINE OF THE EAST HALF OF THE NORTHEAST QUARTER OF SECTION 20 TO THE NORTHEASTERLY LINE OF THE RIGHT OF WAY OF THE PENN CENTRAL RAIL ROAD;
- 90) THENCE NORTHWEST ALONG SAID THE NORTHEASTERLY LINE OF THE RIGHT OF WAY OF THE PENN CENTRAL RAIL ROAD TO THE CENTER LINE OF 111th ST.;
- 91) THENCE WEST ALONG SAID CENTER LINE OF 111th ST. TO THE SOUTHWESTERLY LINE OF THE RIGHT OF WAY OF THE PENN CENTRAL RAIL ROAD;
- 92) THENCE SOUTHEAST ALONG SAID SOUTHWESTERLY LINE OF THE RIGHT OF WAY OF THE PENN CENTRAL RAIL ROAD TO THE CENTER LINE OF 115th ST.;
- 93) THENCE WEST ALONG SAID CENTER LINE OF 115th ST. TO THE POINT OF BEGINNING ON THE CENTER LINE OF MORGAN ST.
- 94) ALL IN COOK COUNTY, ILLINOIS.

## APPENDIX C

### 119<sup>TH</sup> & HALSTED REDEVELOPMENT PROJECT AREA ELIGIBILITY STUDY – AMENDMENT NO. 2

#### Overview

On February 6, 2002 the City of Chicago City Council adopted the 119th and Halsted Tax Increment Financing Redevelopment Plan and Project (119<sup>th</sup> and Halsted TIF) followed by Amendment No. 1, adopted April 9, 2003 to amend language and data in the Redevelopment Plan and Project. At the time of original adoption, the 119<sup>th</sup> & Halsted TIF included substantially all the area that qualified for inclusion into the district. In the intervening years, conditions in the area south and east of the 119<sup>th</sup> and Halsted TIF declined. This decline accelerated due to the economic distress, foreclosures and increased vacancy brought about by the recession of 2007-2008. Conditions have not improved in recent years. Private sector investment is minimal and without public intervention, this area south and east of the 119<sup>th</sup> & Halsted TIF will continue to decline. As a result, the City of Chicago proposes to amend the 119<sup>th</sup> & Halsted TIF to expand the boundaries to the south and east, allowing the benefits of tax increment financing to be used to advance revitalization.

Camiros, Ltd. and Applied Real Estate Analysis (collectively referred to as the “Consultants”) have been engaged to determine whether the approximately 407 acres of land located to the south and east of the 119<sup>th</sup> and Halsted TIF qualifies for designation as a Redevelopment Project Area as either a “conservation area” or as a “blighted area” as set forth in the “Tax Increment Allocation Redevelopment Act” (65 ILCS 5/11-74.1 et seq.), as amended (the “Act”). The purpose of this study is to determine whether a portion of the City of Chicago identified as the Amendment Area qualifies for designation as a tax increment financing district within the definitions set forth under the Act. The Act provides municipalities with tools needed to foster revitalization in order to eliminate or reduce blighted or rapidly deteriorating areas through the implementation of a redevelopment plan. The Act authorizes the use of tax increment revenues derived in a redevelopment project area for the payment or reimbursement of eligible Redevelopment Project Costs.

The area proposed for designation as the 119<sup>th</sup> and Halsted Amendment No. 2 Amendment Area is hereinafter referred to as the “Study Area” and is shown in *Figure A: Study Area Boundary*. The 119<sup>th</sup> & Halsted TIF, adopted by the City Council on February 6, 2002, shall be hereafter referred to as the “Original Project Area.”

The Study Area is located entirely within the West Pullman Community Area. It is approximately 407 acres in size and consists of 2,450 tax parcels located on 86 full and partial tax blocks. The Study Area is comprised of two separate areas, the east area and the south area. The “east area” is located east of the Original Project Area, extending five blocks east of Wentworth Avenue one-half block north and south of 119<sup>th</sup> Street. The east area’s eastern limit terminates at the western property line of properties fronting onto Michigan Avenue. The “south area” is located south of the Original Project Area. The south area’s boundaries are irregularly shaped, with

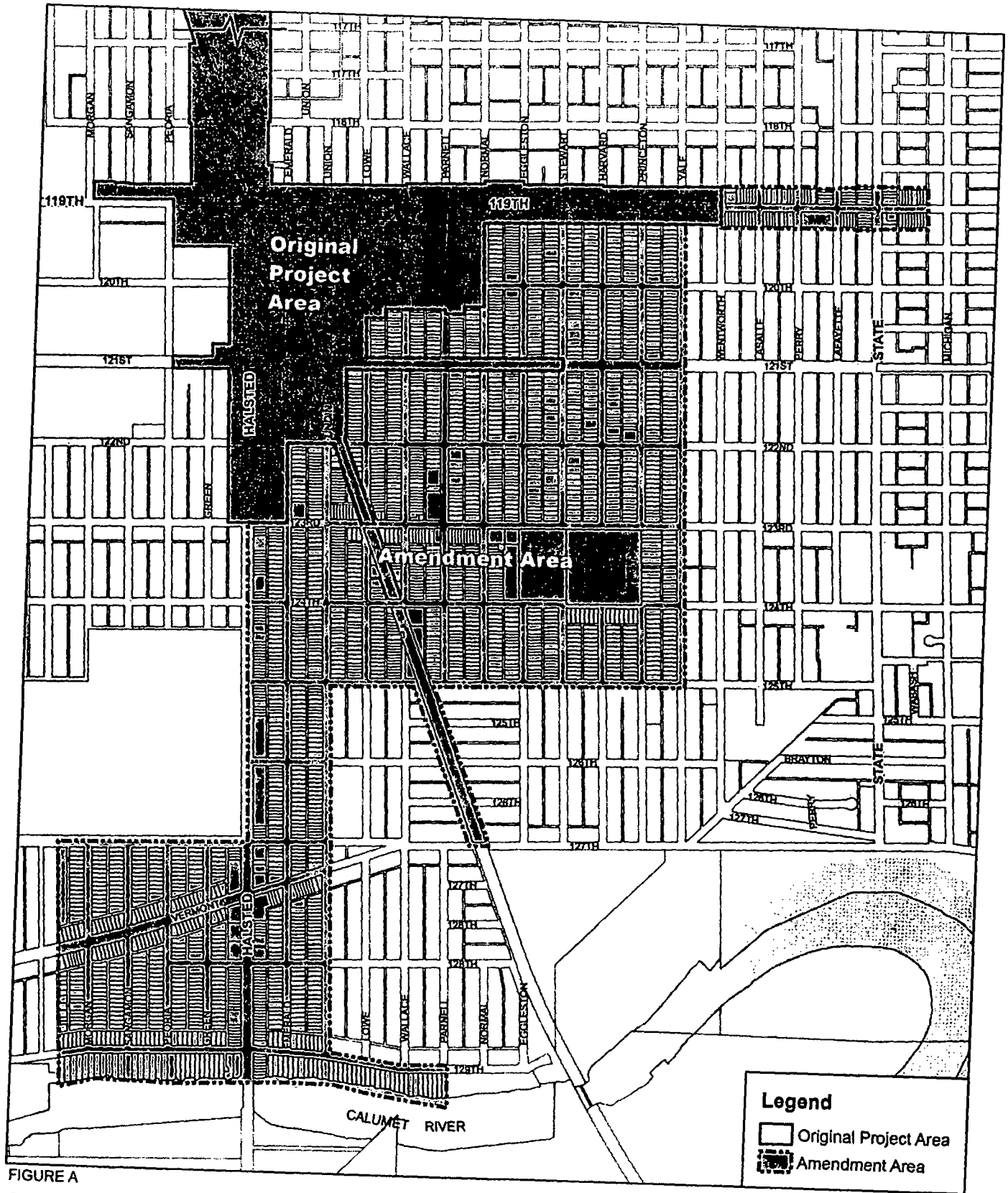


FIGURE A

**Study Area**

City of Chicago  
119th & Halsted TIF Amendment No. 2

**camiros**

boundaries generally defined Halsted Street and Carpenter Street on the west; Yale Street, the Major Taylor Trail and Union Street on the east, the Calumet River, 129<sup>th</sup> Street, 127<sup>th</sup> Street and 125<sup>th</sup> Street on the South, and the Original Project Area boundaries on the north.

This report summarizes the analyses and findings of the consultants' work, which is the responsibility of the consultants. The consultants have prepared this report with the understanding that the City would rely: 1) on the findings and conclusions of this report in proceeding with the designation of the Study Area as a redevelopment project area under the Act; and 2) on the fact that the consultants have obtained the necessary information to conclude that the Study Area can be designated as a redevelopment project area in compliance with the Act.

## 1. INTRODUCTION

The Tax Increment Allocation Redevelopment Act permits municipalities to induce redevelopment of eligible "blighted," "conservation" or "industrial park conservation areas" in accordance with an adopted redevelopment plan. The Act stipulates specific procedures, which must be adhered to, in designating a redevelopment project area. One of those procedures is the determination that the area meets the statutory eligibility requirements. At 65 Sec 5/11-74.-3(p), the Act defines a "redevelopment project area" as follows:

"... an area designated by the municipality, which is not less in the aggregate than 1-1/2 acres and in respect to which the municipality has made a finding that there exist conditions which cause the area to be classified as an industrial park conservation area or a blighted area or a conservation area, or combination of both blighted areas and conservation areas."

In adopting this legislation, the Illinois General Assembly found:

1. (at 65 Sec 5/11-74.4-2(a)) ...there exist in many municipalities within the State blighted, conservation and industrial park conservation areas...; and
2. (at 65 Sec 5/11-74.4-2(b)) ...the eradication of blighted areas and the treatment and improvement of conservation areas by... redevelopment projects is hereby declared to be essential to the public interest.

The legislative findings were made on the basis that the presence of blight, or conditions that lead to blight, is detrimental to the safety, health, welfare and morals of the public. The Act specifies certain requirements, which must be met, before a municipality may proceed with implementing a redevelopment project in order to ensure that the exercise of these powers is proper and in the public interest.

Before the tax increment financing technique can be used, the municipality must first determine that the proposed redevelopment area qualifies for designation as a "blighted area," "conservation area," or an "industrial park conservation area." Based on the conditions present, this Eligibility Report finds that the Study Area qualifies for designation as a conservation area.

## Conservation Areas

A “conservation area” is an improved area located within the territorial limits of the municipality in which 50% or more of the structures have an age of 35 years or more. Such areas are not yet blighted but, because of a combination of three or more of the following conditions that are detrimental to the public safety, health, morals or welfare, may become a blighted area:

- Dilapidation
- Deterioration
- Obsolescence
- Presence of structures below minimum code standards
- Illegal use of individual structures
- Excessive vacancies
- Lack of ventilation, light or sanitary facilities
- Inadequate utilities
- Excessive land coverage and overcrowding of structures and community facilities
- Deleterious land use or layout
- Lack of community planning
- Environmental clean-up requirements
- Declining or stagnant equalized assessed value

The Act defines blighted and conservation areas and amendments to the Act also provide guidance as to when the conditions present qualify an area for such designation. Where any of the conditions defined in the Act are found to be present in the Study Area, they must be 1) documented to be present to a meaningful extent so that the municipality may reasonably find that the condition is clearly present within the intent of the Act, and 2) reasonably distributed throughout the vacant or improved part of the Study Area, as applicable, to which each condition pertains.

The test of eligibility of the Study Area is based on the conditions of the area as a whole. The Act does not require that eligibility be established for each and every property in the Study Area.

## 2. ELIGIBILITY STUDIES AND ANALYSIS

An analysis was undertaken to determine whether any or all of the blighting conditions listed in the Act are present in the Study Area, and if so, to what extent and in which locations. In order to accomplish this evaluation the following tasks were undertaken:

1. Exterior survey of the condition and use of each building;
2. Field survey of property conditions involving parking facilities, public infrastructure, site access, fences and general property maintenance;
3. Analysis of existing land uses and their relationships;
4. Comparison of surveyed buildings to zoning regulations;
5. Analysis of the current platting, building size and layout;
6. Analysis of building floor area and site coverage;
7. Review of previously prepared plans, studies, inspection reports and other data;
8. Analysis of real estate assessment data;
9. Review of available building permit records to determine the level of development activity in the area; and
10. Review of building code violations.

The exterior building condition survey and site conditions survey of the Study Area were undertaken in May and October of 2013. The analysis of site conditions was organized by tax block. There are a total of 2450 tax parcels and 1,991 principal buildings on 86 tax blocks within the Study Area.

### **Building Condition Evaluation**

This section summarizes the process used for assessing building conditions in the Study Area. These standards and criteria were used to evaluate the existence of dilapidation or deterioration of structures.

The building condition analysis is based on a thorough exterior inspection of the buildings and sites conducted by Applied Real Estate Analysis, Inc. and Camiros, Ltd. in May and October of 2013. Structural deficiencies in building components and related environmental deficiencies in the Study Area were noted during the survey. A total of 1,991 principle buildings were identified and surveyed.

### ***Building Components Evaluated***

During the field survey, each component of the buildings in the Study Area was examined to determine whether it was in sound condition or had minor, major, or critical defects. Building components examined were of two types:

#### Primary Structural Components

These include the basic elements of any building: foundation walls, load-bearing walls and columns, roof, roof structures and facades.

### Secondary Components

These are components generally added to the primary structural components and are necessary parts of the building, including exterior and interior stairs, windows and window units, doors and door units, interior walls, chimney, and gutters and downspouts.

Each primary and secondary component was evaluated separately as a basis for determining the overall condition of individual buildings. This evaluation considered the relative importance of specific components within a building and the effect that deficiencies in components will have on the remainder of the building.

### ***Building Component Classification***

The four categories used in classifying building components and systems and the criteria used in evaluating structural deficiencies are described below.

#### Sound

Building components that contain no defects beyond normal maintenance, are adequately maintained, and require no treatment outside of normal ongoing maintenance.

#### Minor Deficient

Building components containing minor defects (loose or missing material or holes and cracks over a limited area), which often may be corrected through the course of normal maintenance. Minor defects have no real effect on either the primary or secondary components and the correction of such defects may be accomplished by the owner or occupants. Examples include tuckpointing masonry joints over a limited area or replacement of less complicated components. Minor defects are not considered in rating a building as structurally substandard.

#### Major Deficient

Building components containing major defects over a widespread area, which would be difficult or costly to correct through normal maintenance. Buildings in the major deficient category would require replacement or rebuilding of components by people skilled in the building trades.

#### Dilapidated

Building components containing severe defects (bowing, sagging, or settling to any or all exterior components causing the structure to be out-of-plumb, or broken, loose or missing material and deterioration over a widespread area) so extensive that the cost of repair would be excessive. The cost of repairs needed to bring such buildings into sound condition would likely exceed the value of the building and would not represent a prudent use of funds.

### ***Final Building Ratings***

#### Sound

Sound buildings can be kept in a standard condition with normal maintenance. Buildings so classified have no minor defects.



Deteriorated

Deteriorated buildings contain defects that collectively are not easily correctable and cannot be accomplished in the course of normal maintenance. Buildings classified as deteriorated have more than one minor defect, but no major defects.

Dilapidated

Structurally substandard buildings contain defects that are so serious and so extensive that the building may need to be removed. Buildings classified as dilapidated or structurally substandard have two or more major defects.

**Eligibility Determination**

In order to establish the eligibility of a redevelopment project area under the “conservation area” criteria established in the Act, at least 50% of buildings must be 35 years of age or older and at least three of 13 eligibility conditions must be meaningfully present and reasonably distributed throughout the Study Area.

The determination of the eligibility conditions being present to a meaningfully extent varies with each eligibility condition. The presence of some eligibility conditions exerts a stronger impact on the health of a community than others. For example, dilapidation, which is a severely advanced state of building deterioration, exerts a stronger blighting influence than simple deterioration. Consequently, the threshold for dilapidation being present to a major extent is lower than that of deterioration. Less incidence of dilapidation is required to make it present to a major extent relative to deterioration. The determination of presence to a major extent is presented in the individual assessment of each eligibility condition within this Appendix C.

Each condition identified in the Act for determining whether an area qualifies as a conservation area is discussed below. A conclusion is presented as to whether or not the condition is present in the Study Area to a degree sufficient to warrant its inclusion as a blighting condition in establishing the eligibility of the Study Area for designation as a redevelopment project area under the Act. These findings describe the conditions that exist and the extent to which each condition is present.

### 3. PRESENCE AND DISTRIBUTION OF ELIGIBILITY CONDITIONS

This *Eligibility Study* finds that the Study Area qualifies for designation as a conservation area under the criteria contained in the Act. The Study Area qualifies because the required age threshold is satisfied with 97% of buildings being at least 35 years of age and because six of the thirteen conditions cited in the Act are meaningfully present and reasonably distributed within the Study Area. These conditions are as follows:

- Deterioration
- Obsolescence
- Excessive vacancies
- Excessive land coverage or overcrowding of community facilities
- Lack of community planning
- Lagging or declining equalized assessed valuation

The presence and distribution of eligibility conditions related to the qualification of the Study Area for designation as an improved conservation area are presented below. Maps of the first six of these eligibility conditions are presented at the end of this Appendix C, along with a map of building age. The distribution of these conditions within the Study Area is presented in *Table B: Distribution of Conservation Area Eligibility Conditions* of this Appendix C. *Figure B: Existing Land Use*, provides context for the eligibility study by illustrating the pattern of existing land use within the Amendment Area.

#### Age

The Study Area contains a total of 1,991 principal buildings, with 1,931 of these identified as having been built in 1978 or earlier. Thus, the required age threshold is met with 97% of buildings being 35 years of age or older. Building age is shown graphically on Figure C.

#### Conservation Area Eligibility Conditions

The presence and distribution of eligibility conditions related to the qualification of the Study Area for designation as a conservation area are discussed below.

##### 1. *Dilapidation*

As defined in the Act, “dilapidation” refers to an advanced state of disrepair or neglect of necessary repairs to the primary structural components of buildings or improvements in such a combination that a documented building condition analysis determines that major repair is required or the defects are so serious and so extensive that rehabilitation is not practical or economically feasible. Such structures typically exhibit major structural fatigue such as leaning or warped walls, severe cracking in walls and foundations, and bowed or sagging roofs.

Dilapidation was found to be present to a minor extent within the Study Area, affecting 26 tax blocks, representing 30% of total tax blocks in the Study Area. A total of 59 principal buildings were classified as dilapidated during the eligibility analysis, representing 3% of all buildings. The relatively small numbers of blighted buildings belies the significance of dilapidation within the Study Area. Dilapidated buildings are safety hazards and facilitate various types of criminal activity. The presence of dilapidated buildings is a very visible signal of neighborhood decline and serves as a disincentive for property maintenance and reinvestment. Even one dilapidated property on a block can have negative consequences on other properties. The blighting influence of dilapidated buildings is so strong that such buildings cannot be allowed to stand, to perpetuate blight within the neighborhood, and are demolished. For this reason, dilapidated buildings are not found in great numbers in a neighborhood. The vast majority of the 234 vacant lots currently within the Study Area were once dilapidated buildings that have been demolished. Dilapidated buildings are part of the progression of physical deterioration, which starts with deferred maintenance, then advances to building deterioration, and finally results in dilapidation, necessitating demolition and producing vacant lots. Thus, despite of the relatively low numbers of dilapidated buildings in the Study Area, this factor was found to be present to a minor degree, and contributes to qualifying the area as a “blighted area.”

*Conclusion: This condition was found in 31% of the tax blocks, and therefore, was determined to be present to a minor extent and was not used to qualify the Study Area for designation as a blighted area under the Act.*

## **2. Deterioration**

Based on the definition given by the Act, deterioration refers to any physical deficiencies or disrepair in buildings or site improvements requiring treatment or repair. As defined in the Act, “deterioration” refers to, with respect to buildings, defects including but not limited to major defects in the secondary building components such as doors, windows, porches, gutters and downspouts, and fascia. With respect to surface improvements, the condition of roadways, alleys, curbs, gutters, sidewalks, off-street parking, and surface storage areas are deteriorated, including but not limited to surface cracking, crumbling, potholes, depressions, loose paving material, and weeds protruding through paved surfaces.

Deterioration was found to be present to a major extent within the Study Area, affecting 81 tax of 86 blocks, or 94% of tax blocks in the Study Area. A total of 896 parcels were found to evidence deterioration in buildings or property improvements, representing 45% of all buildings. These buildings exhibit deterioration with respect to principal and/or accessory buildings, site improvements and adjacent deteriorated right-of-way conditions, which can take the form of streets without curbs and gutters, deteriorated pavement on public streets, alleys, sidewalks as well as cracked and crumbling curbs and gutters. The vast majority of deterioration found in the Study Area was related to deteriorated building components, including cracks in foundation and brick walls, rotten or sagging wood façades, deteriorated or broken windows and doors, deteriorated roof components and porches, and cracked or missing surface tile or brick. The presence of dilapidation is shown graphically on Figure D.

*Conclusion: This condition was found in 94% of the tax blocks, and therefore, was determined to be present to a major extent and was used to qualify the Study Area for designation as a blighted area under the Act.*

### **3. Obsolescence**

As defined in the Act, “obsolescence” refers to “the condition or process of falling into disuse, or where structures have become ill suited for the original use”. Obsolescence can occur in response to a variety of factors. Most often, the standard of improvement for given uses improves, or becomes higher, over the course of time. Uses that are not improved or upgraded over the course of time often become obsolete. Market forces play a large role in the process of obsolescence. When the market for particular uses declines, there is little or no financial incentive to make improvement to properties. In the absence of improvements made over the course of time, properties fall further and further behind the current standard and become obsolete.

Obsolete buildings contain characteristics or deficiencies that limit their long-term sound use or reuse. Obsolescence in such buildings is typically difficult and expensive to correct. Obsolete building types have an adverse affect on nearby and surrounding development and detract from the physical, functional and economic vitality of the area.

Obsolescence was found to be present to a major extent in the Study Area, affecting 75 tax blocks, or 87% of tax blocks in the Study Area. A total of 697 buildings/properties were found to be obsolete, representing 35% of all buildings. The most significant form of obsolescence is represented in older residential buildings, mostly single-family dwellings. These residential buildings evidence obsolescence by virtue of some or all of the following conditions: a) buildings spaced too closely together; b) outdated in terms of size/layout; c) poor building condition/lack of maintenance and upgrades; and d) building age (built in 1930 or before). In general, the types of residential buildings possessing these characteristics are far below the current standard for residential design and construction. The analysis of obsolescence conducted determined that properties with two or more of these conditions constituted obsolescence. The residential areas where obsolescence was most concentrated are areas where building took place prior to annexation to Chicago and prior to the adoption of any zoning code.

Economic obsolescence is also present. These housing units do not compete well in the market for buyers and renters because they are far below the modern housing standard. There is reduced incentive to reinvest in these buildings in terms of maintenance and renovation due to the outdated layouts and generally poor quality of construction. The result is increasing building deterioration, which leads to dilapidation and, eventually, demolition. The presence of obsolescence is shown graphically on Figure E.

In addition to older residential buildings, this condition is also evidenced by obsolete commercial buildings/properties, and to a lesser extent, industrial properties. Properties along 119<sup>th</sup> Street in the east portion of the Study Area, and along Halsted Street in the south portion of the Study Area, are predominantly obsolete. Obsolescence along 119<sup>th</sup> Street is a function of this street losing its viability as a commercial district. This occurred at least 20 years ago, and buildings originally designed for commercial use are no longer well suited to market conditions. Vacancy within such commercial buildings is widespread. Residential buildings along 119<sup>th</sup> Street are

also predominantly obsolete because they meet the criteria outlined above for obsolete residential buildings.

In the south area, Halsted Street has also been affected by a declining commercial market and the resulting loss of viability. The commercial viability of Halsted Street, while fairly strong further to the north, declines as one approaches the Calumet River. South of the Calumet River, in the City of Calumet Park, there are no commercial uses on Halsted Street, but rather a forest preserve, a golf course and other non-commercial and non-residential uses. The absence of residential use along the Halsted Street Corridor south of the Calumet River reduces consumer support for commercial uses within the Study Area. The commercial district terminates at the Calumet River and market support for commercial use along Halsted Street is weak. The location of the Cedar park Cemetery, which occupies the west side of Halsted Street from 123<sup>rd</sup> Street to 127<sup>th</sup> Street, acts to further weaken market demand by separating area residents from Halsted Street and diluting the synergy of the commercial district. The presence of religious institutions, vacant land and buildings, and auto repair/used car sales is clear evidence that the market for commercial use along the Halsted Street Corridor is weak.

*Conclusion: This condition was found in 87% of the tax blocks, and therefore, was determined to be present to a major extent and was used to qualify the Study Area for designation as a blighted area under the Act.*

#### **4. Presence of Structures Below Minimum Code Standards**

As defined in the Act, the “presence of structures below minimum code standards” refers to all structures that do not meet the standards of zoning, subdivision, building, fire, and other governmental codes applicable to property, but not including housing and property maintenance codes.

As referenced in the definition above, the principal purposes of governmental codes applicable to properties are to require buildings to be constructed in such a way as to sustain safety of loads expected from the type of occupancy; to be safe for occupancy against fire and similar hazards; and/or to establish minimum standards essential for safe and sanitary habitation. Structures below minimum code standards are characterized by defects or deficiencies that threaten health and safety.

Evidence of structures below minimum code standards was not found to be present to a major extent.

*Conclusion: This condition was not found to be present within the Study Area and was not used to establish eligibility as a blighted area under the Act.*

#### **5. Illegal Use of Structures**

There is an illegal use of a structure when structures are used in violation of federal, state or local laws.

*Conclusion: This condition was found to be present within the Study Area to a limited degree and was not used to establish eligibility as a blighted area under the Act.*

## **6. Excessive Vacancies**

As defined in the Act, “excessive vacancies” refers to the presence of buildings that are unoccupied or under-utilized and that represent an adverse influence on the area because of the frequency, extent, or duration of the vacancies. Excessive vacancies include all or portions of buildings listed as for rent or sale where the space is unoccupied, abandoned properties that show no apparent effort directed toward their occupancy, or buildings that are vacant because they are dilapidated or structurally unsound.

Vacant buildings and vacant lots are widespread within the Study Area. There are a total of 234 vacant lots and 175 partially or completely vacant buildings within the Study Area, representing 9.5% of the total tax parcels and 8.8% of the total number of principal buildings. There are a total of 67 tax blocks containing vacant buildings within the Study Area, or 78% of the total number of tax blocks. Vacancy in buildings often occurs because the condition of the building is poor. Once vacant, the condition of the building often deteriorates until it is dilapidated and beyond rehabilitation. Thus, vacant lots are often a consequence of vacant buildings.

In addition to vacant residential buildings, vacancy within commercial storefront space is widespread, indicative of a weak retail market in certain areas. This is compounded by the fact that many of the vacant and underutilized buildings within the Study Area are also suffering from deterioration and obsolescence. Evidence of long-term vacancy is prevalent on particular sites, where weeds protrude through pavement and rotting boards cover windows. The presence of dilapidation is shown graphically on Figure F.

*Conclusion: This condition was found in 78% of the tax blocks, and therefore, was determined to be present to a major extent and was used to qualify the Study Area for designation as a blighted area under the Act.*

## **7. Lack of Ventilation, Light, or Sanitary Facilities**

As defined in the Act, “lack of ventilation, light, or sanitary facilities” refers to the absence of adequate ventilation for light or air circulation in spaces or rooms without windows, or that require the removal of dust, odor, gas, smoke, or other noxious airborne materials. Inadequate natural light and ventilation means the absence or inadequacy of skylights or windows for interior spaces or rooms and improper window sizes and amounts by room area to window area ratios. Inadequate sanitary facilities refer to the absence or inadequacy of garbage storage and enclosure, bathroom facilities, hot water and kitchens, and structural inadequacies preventing ingress and egress to and from all rooms and units within a building.

*Conclusion: This condition was not identified as being present within the Study Area and was not used to establish eligibility as a blighted area under the Act.*

## **8. Inadequate Utilities**

As defined in the Act, “inadequate utilities” refers to underground and overhead utilities such as storm sewers and storm drainage, sanitary sewers, water lines, and gas, telephone, and electrical services that are shown to be inadequate. Inadequate utilities are those that are (i) of insufficient capacity to serve the uses in the redevelopment project area, (ii) deteriorated, antiquated, obsolete, or in disrepair, or (iii) lacking within the redevelopment project area.

All properties within the Study Area are presently served by appropriate utilities. However, given the age of the area it is likely that some of these utilities are antiquated and in need of replacement. However, information needed to fully document the presence of this condition within the Study Area was not available.

*Conclusion: The degree to which this condition is present within the Study Area was not documented as part of the eligibility analysis. Thus, the extent to which this condition may be present in the Study Area is unknown.*

## **9. Excessive Land Coverage or Overcrowding of Community Facilities**

As defined in the Act, “excessive land coverage or overcrowding of structures and community facilities” refers to the over-intensive use of property and the crowding of buildings and accessory facilities within a given area. Examples of problem conditions warranting the determination of an area as exhibiting excessive land coverage are (i) the presence of buildings either improperly situated on parcels or located on parcels of inadequate size and shape in relation to present- day standards of development for health and safety and (ii) the presence of multiple buildings on a single parcel. For there to be a finding of excessive land coverage, these parcels must exhibit one or more of the following conditions: a) insufficient provision for light and air within or around buildings; b) increased threat of spread of fire due to the close proximity of buildings; c) lack of adequate or proper access to a public right-of-way; d) lack of reasonably required off-street parking; or e) inadequate provision for loading and service.

This condition is present to a major degree within the Study Area. This condition is present on 72 tax blocks, or 84% of the total tax blocks in the Study Area. A total of 762 buildings evidenced excessive land coverage, representing 38% of all buildings. In many cases, the condition is present on many, or most, of the properties on a tax block. The presence of excessive land coverage is shown graphically on Figure G.

A variety of conditions were found that met the criteria for this factor, as defined in the Act, as shown on Figure H. The most common condition was residential buildings positioned too closely together and creating an increased threat of spread of fire. The properties identified on Figure 4 as representing an increased risk of fire exhibit the following characteristics:

- Buildings with less than five feet of separation to an adjacent building.
- Buildings of frame construction, with wood or vinyl side, and highly combustible.
- Buildings with windows opening onto the area of inadequate building separation.

These characteristics clearly represent an increased risk of fire and do not meet modern standards for fire suppression. Current zoning standards require at least a three foot side yard for each building, and current building codes typically require more separation, depending on construction type, openings and other factors. In addition, residential buildings without adequate separation impact livability and market desirability. It is noteworthy that the areas within the Study Area with the highest concentrations of excessive land coverage area also those with the highest levels of vacant land/lots, vacant buildings and building deterioration.

Other characteristics were also found in the Study Area that met the criteria defined in the Act. The characteristic of properties lacking reasonably required parking was found on many of the commercial buildings/properties in the Study Area. Because the pattern of development in the Study Area is of a low-density nature, commercial trade depends on automobile traffic and commercial properties without parking are functionally deficient. Also, a small number of properties exhibited the characteristic in which the close spacing of adjacent buildings impaired the provision of air and light.

*Conclusion: This condition was found in 84% of the tax blocks, and therefore, was determined to be present to a major extent and was used to qualify the Study Area for designation as a blighted area under the Act.*

#### ***10. Deleterious Land Use or Layout***

As defined in the Act, “deleterious land-use or layout” refers to the existence of incompatible land-use relationships, buildings occupied by an inappropriate mix of uses, uses considered to be noxious, offensive, or unsuitable for the surrounding area, uses which are non-conforming with respect to current zoning, platting which does not conform to the current land use and infrastructure pattern, parcels of inadequate size or shape for contemporary development, and single buildings located on multiple parcels which have not been consolidated into a single building site.

Deleterious land use or layout was found to be present to a limited extent and does not affect a majority of tax blocks within the Study Area. This condition is evidenced by the presence of single buildings which cover multiple smaller parcels that have not been consolidated, as well as the presence of closely spaced commercial buildings which are of inadequate size in comparison to contemporary development. In addition, the presence of vacant land and buildings and the duration to which these properties have been vacant also have a deleterious effect on adjacent property. Several other factors contribute to deleterious conditions in the Study Area as well. A total of five properties were found to evidence deleterious land use, which took the form of incompatible uses in residential areas

*Conclusion: This condition was found to be present to a limited extent within the Study Area. Therefore, this condition was not used to qualify the Study Area as a blighted area under the Act.*

#### ***11. Environmental Clean-Up Requirements***

As defined in the Act, “environmental clean-up” means that the area has incurred Illinois Environmental Protection Agency or United States Environmental Protection Agency



remediation costs for, or a study conducted by an independent consultant recognized as having expertise in environmental remediation has determined a need for, the clean-up of hazardous waste, hazardous substances, or underground storage tanks required by State or Federal law, provided that the remediation costs constitute a material impediment to the development or redevelopment of the redevelopment project area. Existing data was not found to substantiate the presence of significant environmental clean-up requirements, although it is very possible that industrial and former industrial uses located along the freight rail tracks contain hazardous material that requires remediation.

*Conclusion: The degree to which this condition is present within the Study Area was not documented as part of the eligibility analysis. Thus, the extent to which this condition may be present in the Study Area is unknown.*

## ***12. Lack of Community Planning***

As defined in the Act, “lack of community planning” means that the proposed redevelopment project area was developed prior to or without the benefit or guidance of a community plan. This means that the development occurred prior to the adoption by the municipality of a comprehensive or other community plan or that the plan was not followed at the time of the area’s development. This condition must be documented by evidence of adverse or incompatible land-use relationships, inadequate street layout, improper subdivision, parcels of inadequate shape and size to meet contemporary development standards, or other evidence demonstrating an absence of effective community planning.

The Study Area is located entirely within in the West Pullman Community Area. Early development of this area began in the 1850’s, and occurred well outside the limits of the City of Chicago at that time. Early development of the area took place in a number of distinct communities, including Kensington and the Village of Gano. Over time, the area became closely linked with the Town of Pullman, located directly to the east. In 1889, this area along with the Town of Pullman and other portions of what is now the South Side were annexed into the City of Chicago.

Much of the eastern portion of the Study Area was already developed when it was annexed into the City of Chicago in 1889. More than twenty years of additional development occurred before the adoption of the City’s first zoning ordinance in 1923. In addition, substantial development occurred before the Burnham *Plan of Chicago* in 1909. Therefore, this condition was found to be present to a major extent, affecting the Study Area as a whole.

It should be noted that the Study Area has benefited from community planning in recent times. However, many of the conditions that now plague the area are the result of original development, which occurred without the benefit of sound community planning. Therefore, while significant planning investment has been made in the Study Area over recent decades, original development done without the benefit of sound community planning has contributed significantly to the Study Area’s current problems.

*Conclusion: This condition was found to be present to a major extent within the Study Area. Therefore, this condition was used to qualify the Study Area as a blighted area under the Act.*

**13. Lagging or Declining Equalized Assessed Value**

As defined in the Act, this condition is present when the Study Area can be described by one of the following three conditions 1) the total equalized assessed value (“EAV”) has declined in three of the last five years; 2) the total EAV is increasing at an annual rate that is less than the balance of the municipality for three of the last five calendar years; or 3) the total EAV is increasing at an annual rate that is less than the Consumer Price Index for all Urban Consumers published by the United States Department of Labor or successor agency for three of the last five calendar years for which information is available. Table A: Comparison of EAV Growth to Consumer Price Index (CPI) compares the annual change in EAV of the Study Area with the balance of the City.

As shown in Table A, the total increase in EAV of property within the Study Area has lagged behind the increase in the Consumer Price Index (CPI) for All Urban Consumers in three of the last five years (2010, 2011, and 2012). While the Study Area’s EAV declined in certain years, and lagged behind that of the City as a whole in certain years, the three years in which the Study Area’s change in EAV was less than that of the CPI is the measure of EAV performance that meets the eligibility requirements of the Act. Therefore, this condition is present to a major extent, affecting the Study Area as a whole.

Table A

**COMPARISON OF EAV GROWTH TO CONSUMER PRICE INDEX (CPI)**

Year	Total EAV of Study Area		CPI Change, January; All Urban Consumers		Is the Study Area growing at a rate less than the CPI?
	EAV	Change	Index Level	Change*	
2012	\$122,899,900	-13.1%	230.280	1.6%	Yes
2011	\$153,676,943	-12.1%	226.665	2.9%	Yes
2010	\$164,402,950	1.0%	230.223	1.6%	Yes
2009	\$164,177,595	4.5%	216.687	2.6%	No
2008	\$153,240,696	10.0%	211.143	0.04%	No
2007	\$144,816,841		211.080		

\* Change from preceding 12 month period

Source: U.S. Bureau of Labor Statistics

*Conclusion: Lagging or declining equalized assessed value is meaningfully present and reasonably distributed affecting the entire Study Area, consistent with the definition contained in the Act. Therefore, this condition was used to qualify the Study Area as a blighted area under the Act.*

## Eligibility Analysis Summary

On the basis of the above review of current conditions, the Study Area meets the criteria for qualification as a blighted area. More than 50% of the buildings within the Study Area are 35 years of age or older. A minimum of five of the thirteen eligibility factors are required to qualify as a blighted area under the Act, once this age threshold is met. The Study Area exhibits the presence of six of the thirteen blighted area eligibility factors to a major extent, as defined by the Act. These conditions are meaningfully present and reasonably distributed within the Study Area, as determined in the individual analysis of each eligibility condition.

*Table B: Summary of Blighted Area Eligibility Conditions* summarizes the presence and distribution of the conditions applicable to eligibility of the Study Area as blighted area. This summary demonstrates the degree to which these conditions are meaningfully present and reasonably distributed within the Study Area.

**Table B**

### DISTRIBUTION OF CONSERVATION AREA ELIGIBILITY FACTORS

Eligibility Factors	1	2	3	4	5	6	7	8	9	10	11	12	13
Present to a Major Extent		√	√			√			√			√	√
Present to a Limited Extent	√												
Not Present or Not Documented				√	√		√	√		√	√		
Total Affected Tax Blocks	26	81	75	-	-	67	-	-	72	-	-	86	86
% of Blocks Affected	30%	94%	87%	-	-	78%	-	-	84%	-	-	100%	100%

Blighted Area Eligibility Factors Legend
1. Dilapidation
2. Deterioration
3. Obsolescence
4. Presence of structures below minimum code standards
5. Illegal use of structures
6. Excessive vacancies
7. Lack of ventilation, light or sanitary facilities
8. Inadequate utilities
9. Excessive land coverage or overcrowding of community
10. Deleterious land use or layout
11. Environmental contamination
12. Lack of community planning
13. Declining or stagnant EAV

**Maps of Eligibility Conditions Determined  
to be Present to a Major Extent**

**Amendment Area**

**Maps B - G**

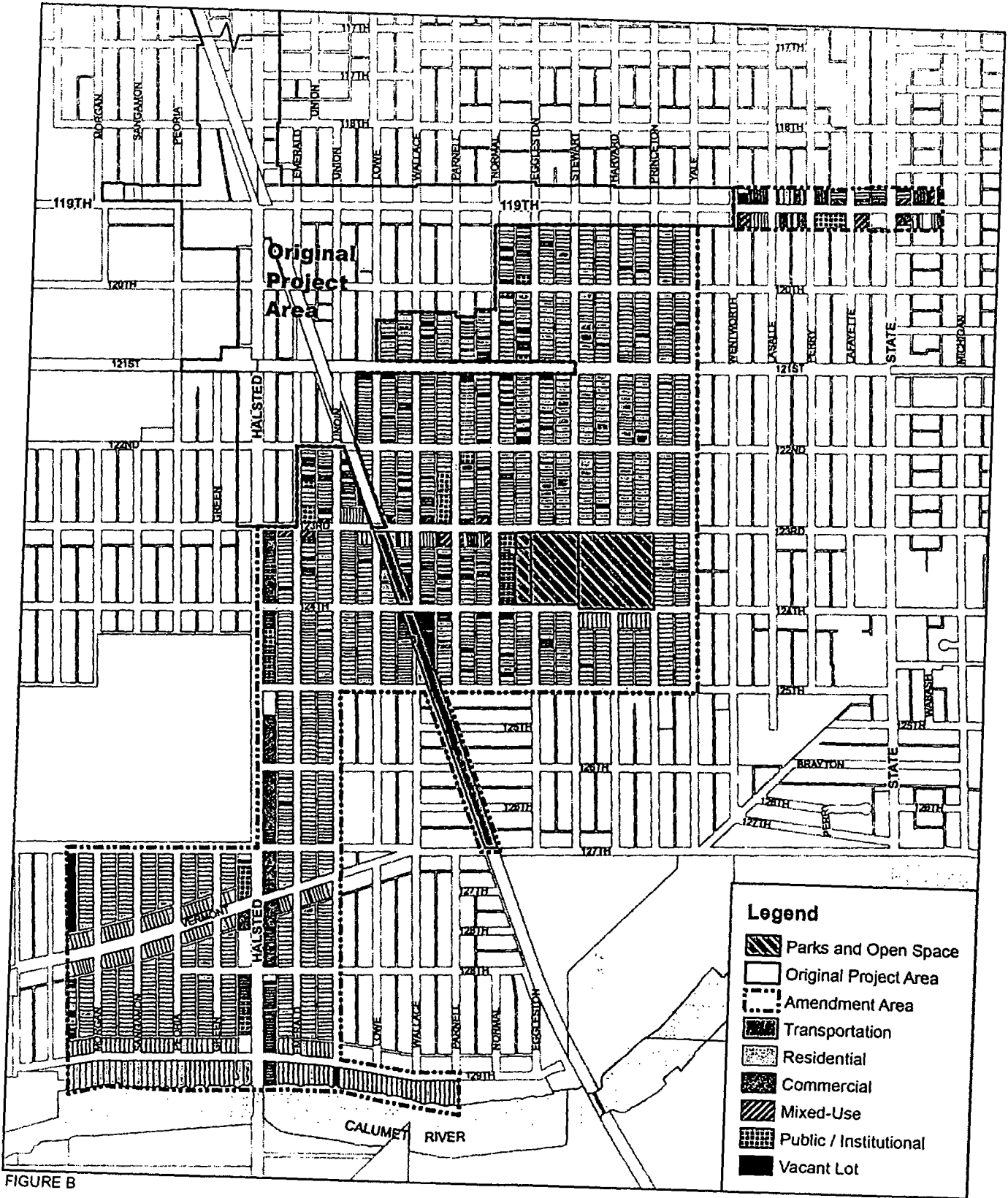



FIGURE B

**Existing Land Use**

City of Chicago  
119th & Halsted TIF Amendment No. 2

**camiros**



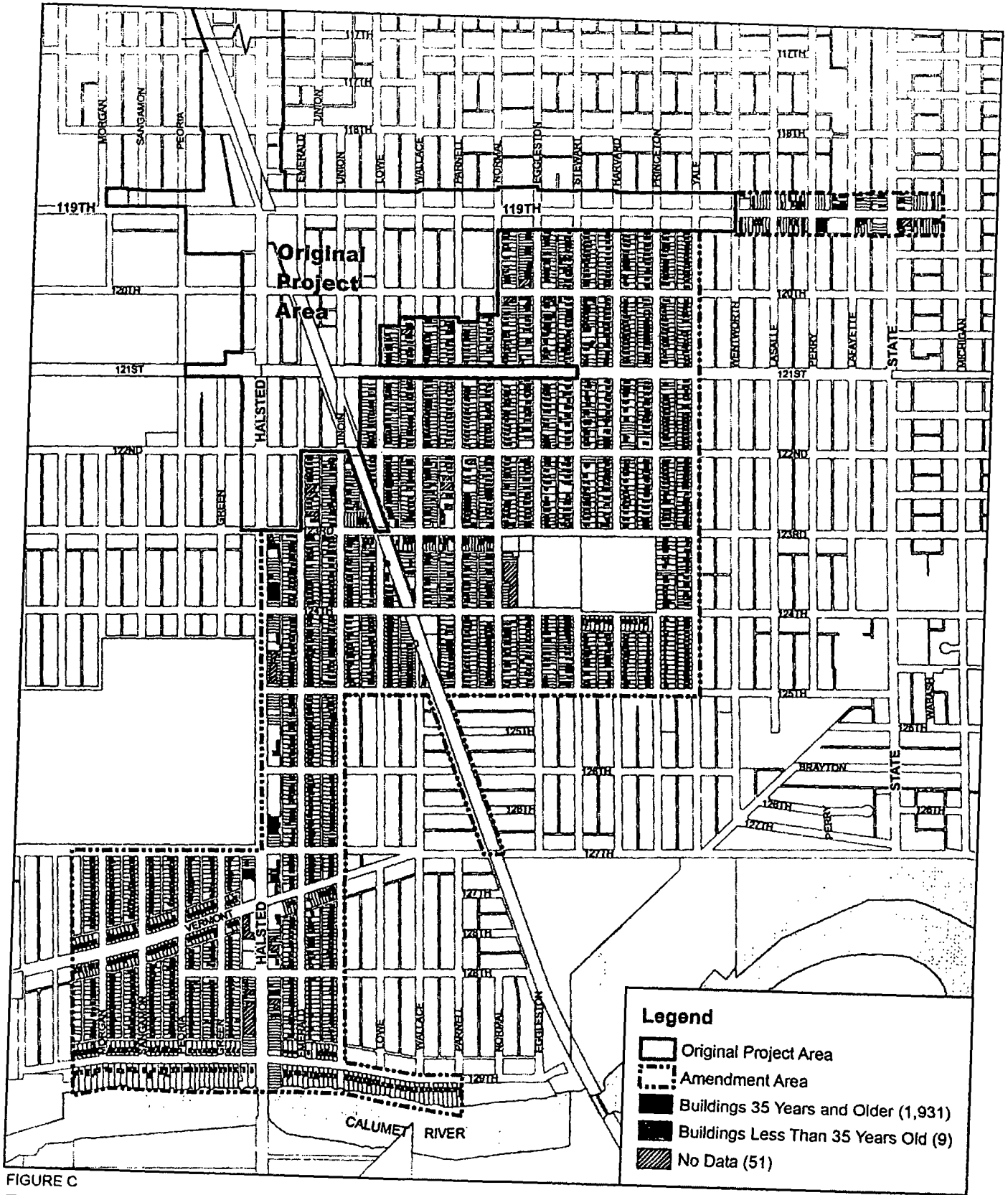
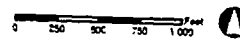


FIGURE C  
**Building Age**

City of Chicago  
 119th & Halsted TIF Expansion

camiros



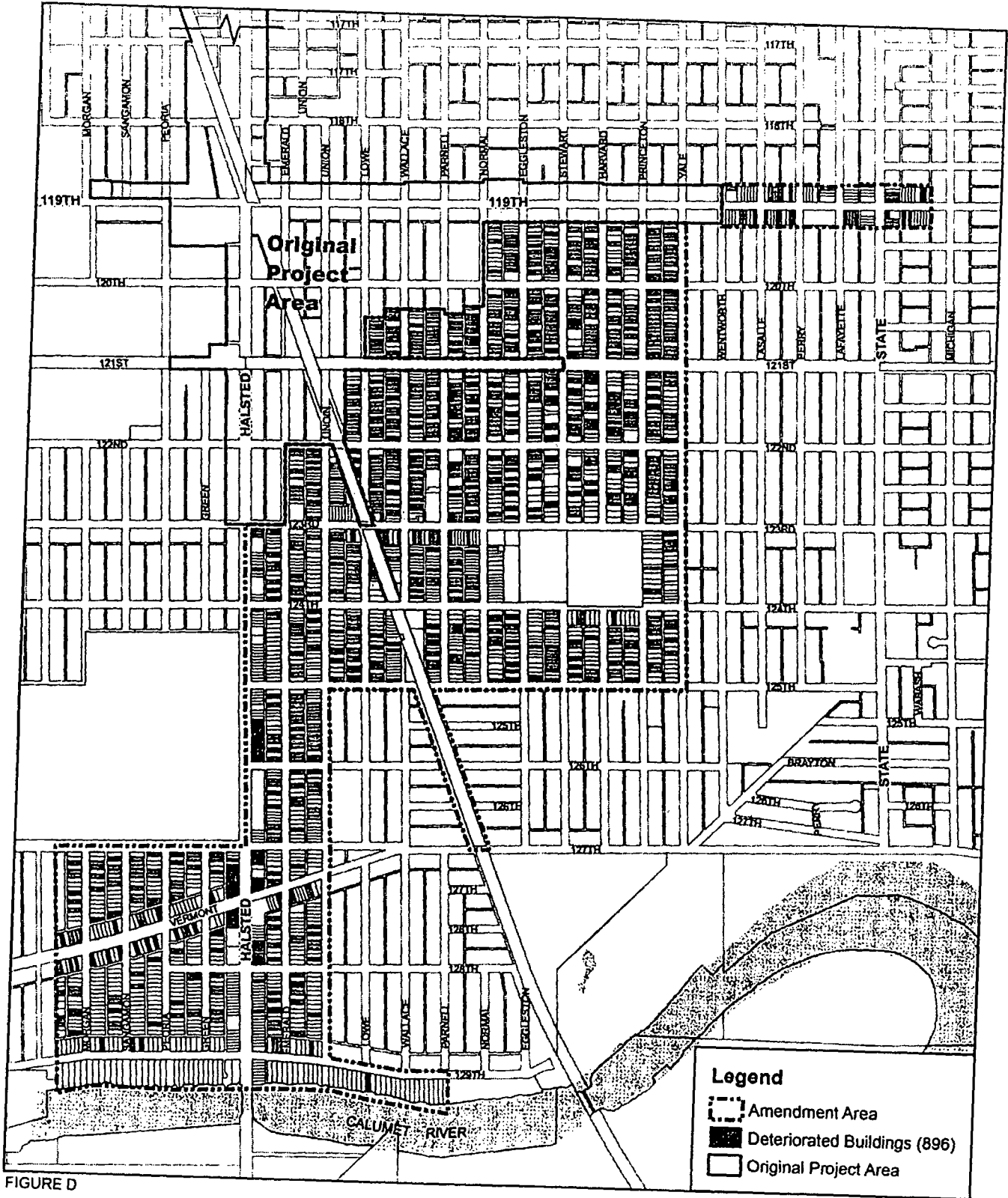


FIGURE D

### Deterioration

City of Chicago  
119th & Halsted TIF Amendment No. 2

camiros

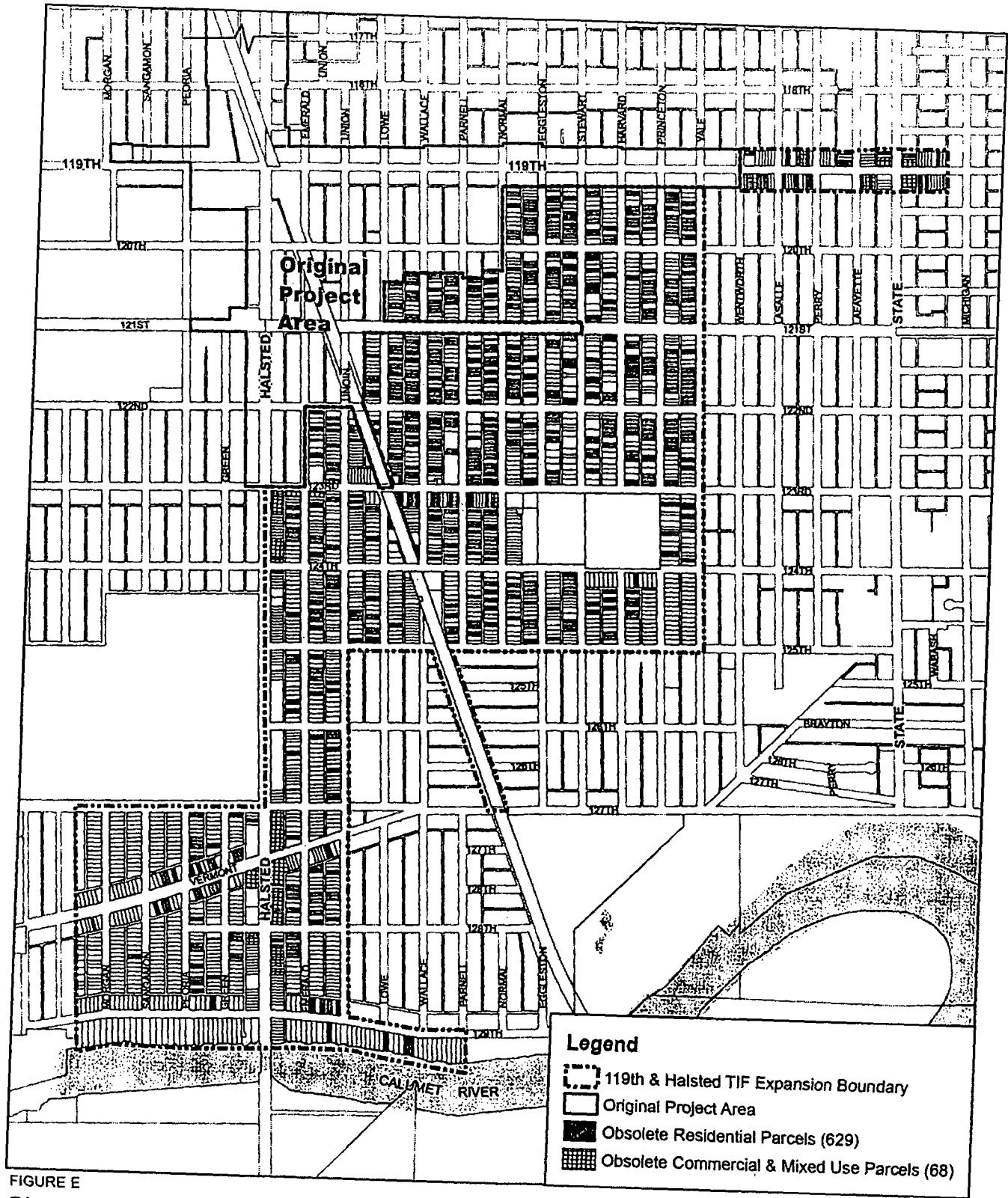


FIGURE E

## Obsolescence

City of Chicago  
119th & Halsted TIF Expansion Amendment No.2

camiros





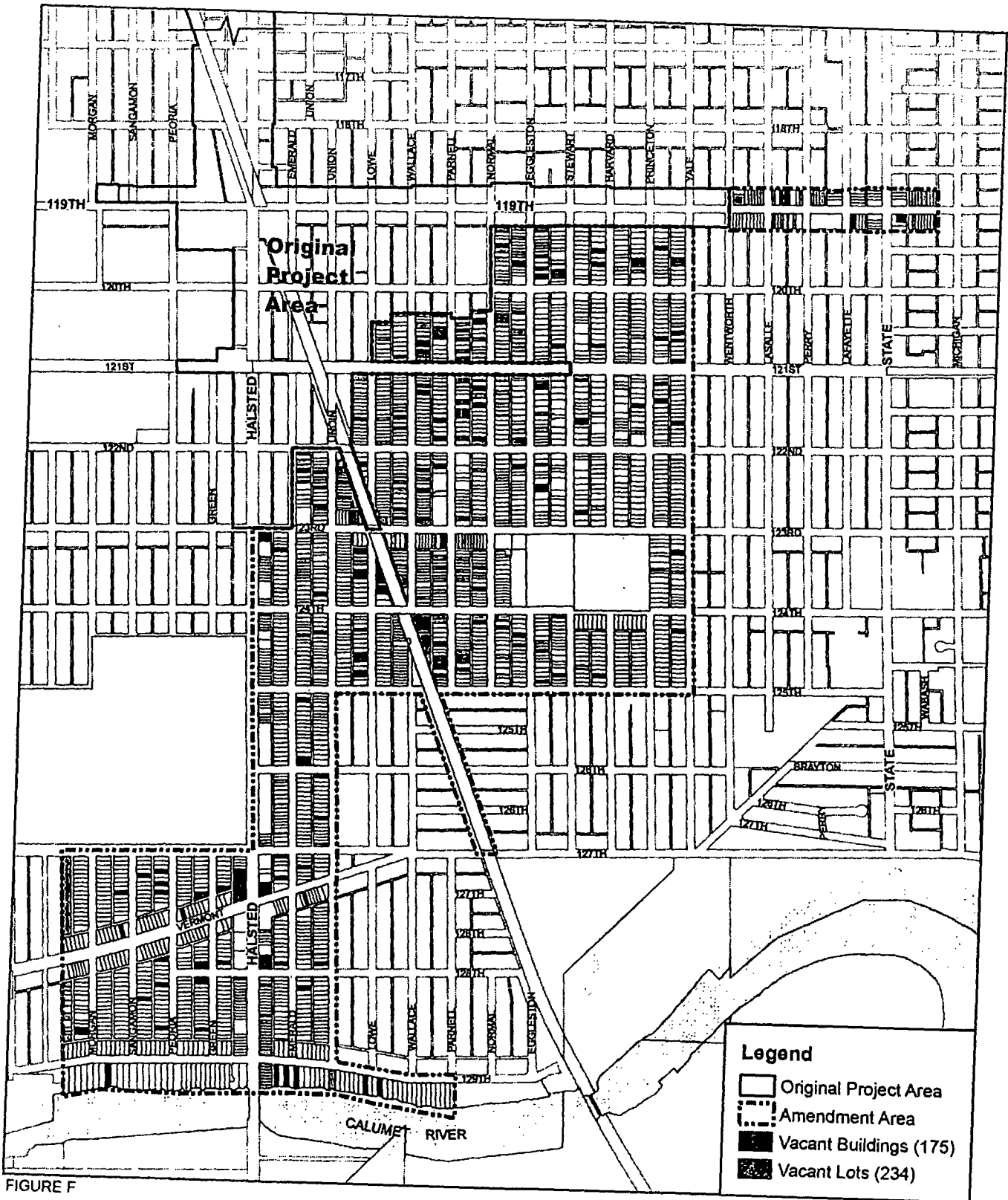



FIGURE F  
**Vacancies**

City of Chicago  
 119th & Halsted TIF Amendment No. 2



**camiros**

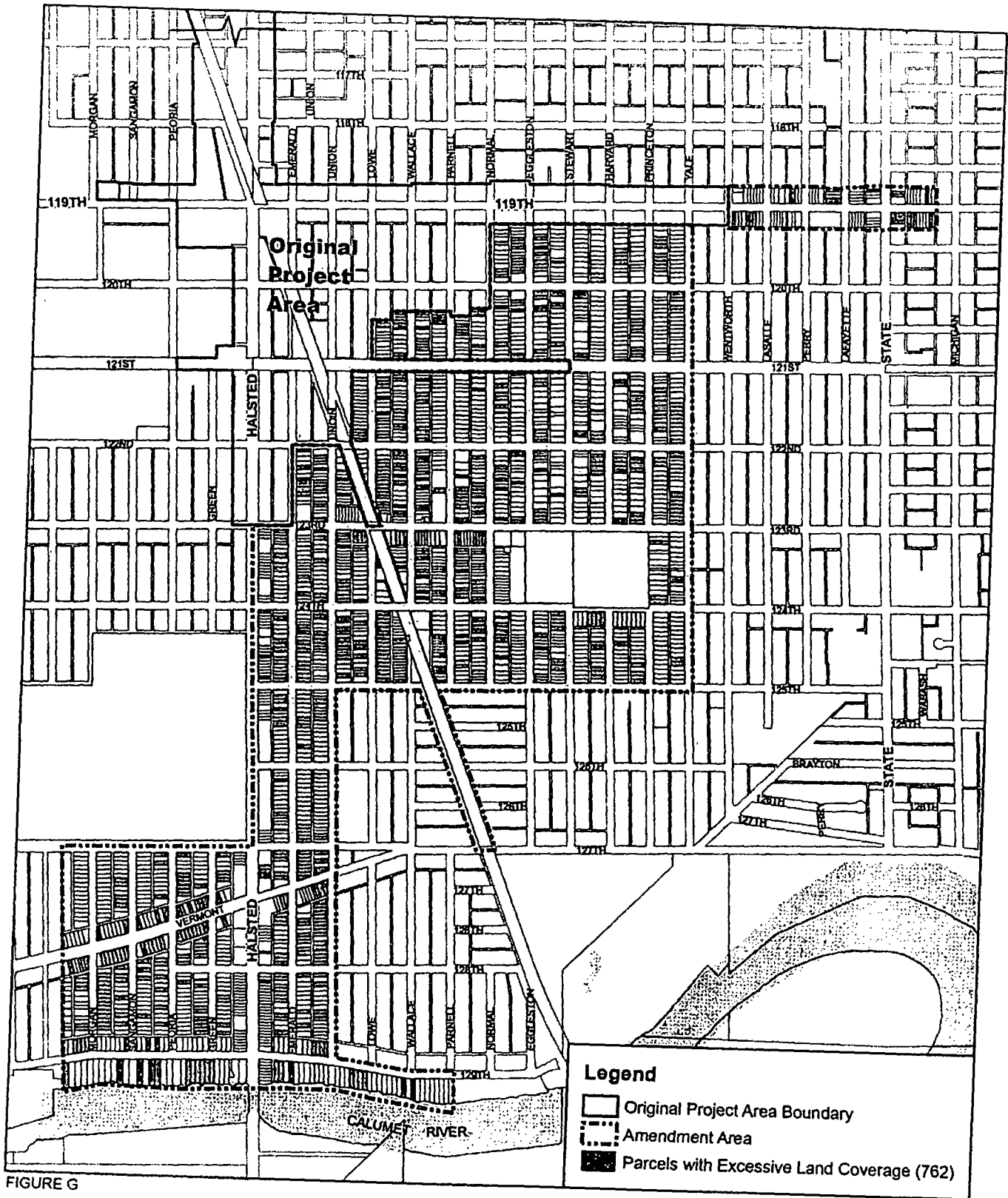


FIGURE G  
**Excessive Land Coverage**

City of Chicago  
 119th & Halsted TIF Amendment No. 2

camiros



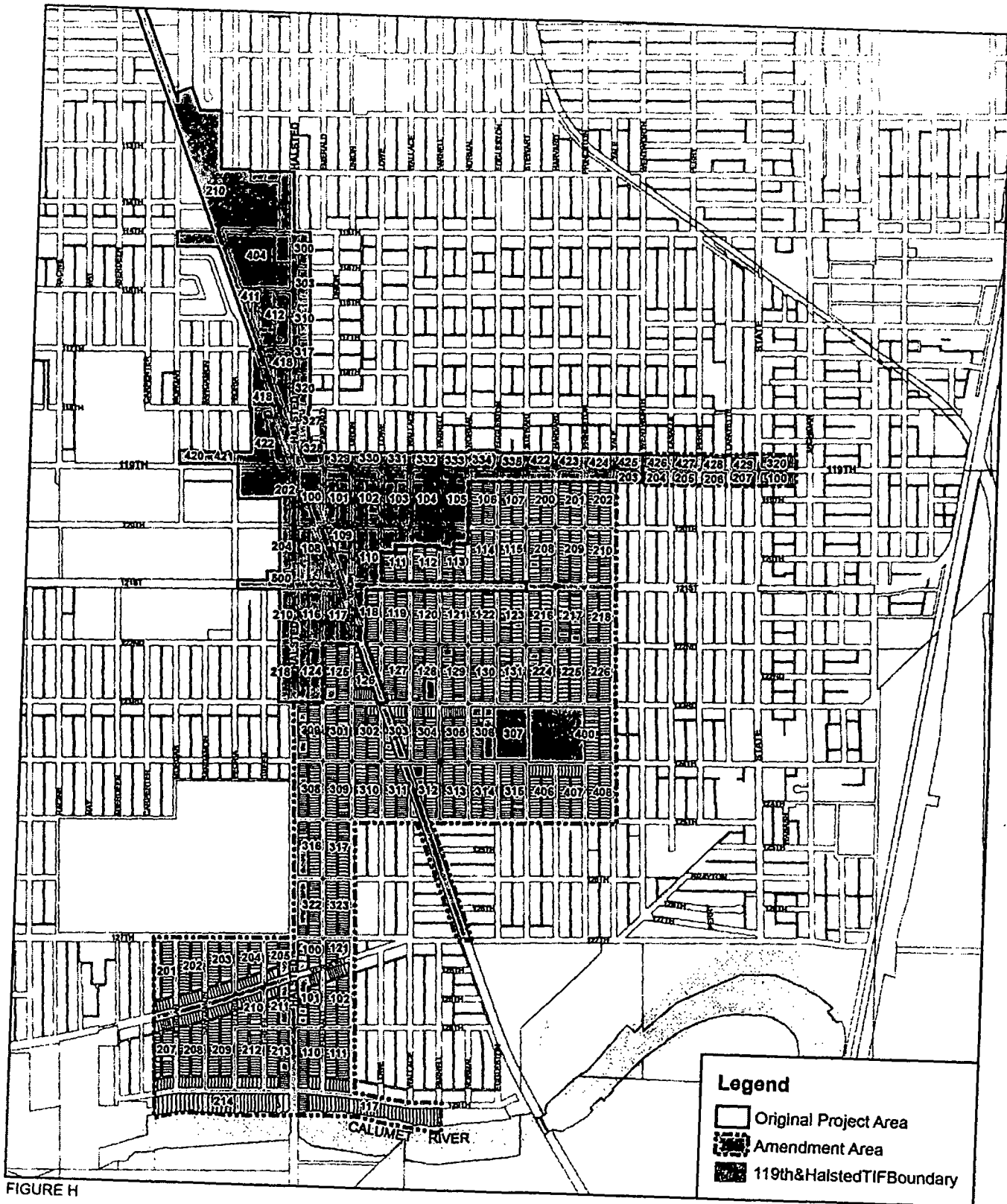


FIGURE H

### Study Area Tax Blocks

City of Chicago  
119th & Halsted TIF Amendment No. 2

camiros



**TABLE B - DISTRIBUTION OF BLIGHTING FACTORS**

**Table B  
DISTRIBUTION OF CONSERVATION AREA ELIGIBILITY FACTORS**

Eligibility Factors	1	2	3	4	5	6	7	8	9	10	11	12	13
Present to a Major Extent		√	√			√			√			√	√
Present to a Limited Extent										√			
Not Present or Not Documented				√	√		√	√			√		
Total Affected Tax Blocks	26	81	75	-	-	67	-	-	72	-	-	86	86
% of Blocks Affected	31%	94%	87%	-	-	78%	-	-	84%	-	-	100%	100%

<b>Conservation Area Eligibility Factors Legend</b>
1. Dilapidation
2. Obsolescence
3. Deterioration
4. Presence of structures below minimum code standards
5. Illegal use of structures
6. Excessive vacancies
7. Lack of ventilation, light or sanitary facilities
8. Inadequate utilities
9. Excessive land coverage or overcrowding of community
10. Deleterious land use or layout
11. Environmental contamination
12. Lack of community planning
13. Declining or stagnant EAV

**APPENDIX D**  
**INITIAL EQUALIZED ASSESSED VALUE (EAV) OF PROPERTY**  
**WITHIN THE AMENDMENT AREA**  
**2012 EAV - \$44,339,479**

#	Property Number	2012 EAV
1	25214260270000	\$5,521
2	25214260280000	Exempt
3	25214260290000	Exempt
4	25214260300000	Exempt
5	25214260310000	Exempt
6	25214260320000	Exempt
7	25214260370000	\$22,678
8	25214260380000	Exempt
9	25214270270000	\$4,511
10	25214270280000	\$21,073
11	25214270290000	\$31,459
12	25214270300000	\$23,805
13	25214270310000	\$64,091
14	25214270320000	\$5,173
15	25214270330000	\$4,337
16	25214280120000	\$18,977
17	25214280130000	\$19,089
18	25214280140000	\$19,695
19	25214280150000	\$13,018
20	25214280310000	\$4,166
21	25214280320000	\$13,882
22	25214280330000	\$24,953
23	25214280340000	Exempt
24	25214290160000	\$21,522
25	25214290170000	\$15,477
26	25214290180000	\$5,225
27	25214290190000	\$23,662
28	25214290200000	\$22,664
29	25214290360000	\$0
30	25214290370000	\$34,043
31	25214290380000	\$4,744
32	25214290390000	\$19,757
33	25214290400000	\$274,458
34	25223200050000	\$6,574
35	25223200060000	\$20,618
36	25223200070000	\$20,242
37	25223200080000	\$117,723
38	25223200150000	\$4,612
39	25223200160000	\$4,382
40	25223200170000	Exempt
41	25223200180000	\$6,689
42	25223200190000	\$7,889
43	25223200200000	\$34,548
44	25223200210000	\$6,018
45	25223200220000	\$4,612
46	25271000020000	\$39,480
47	25271000070000	\$23,963

#	Property Number	2012 EAV
48	25271000080000	\$4,601
49	25271000090000	\$35,979
50	25271000100000	\$3,945
51	25271000110000	Exempt
52	25271000120000	Exempt
53	25271000130000	\$28,679
54	25271000140000	\$33,953
55	25271000150000	\$52,139
56	25271000390000	\$59,995
57	25271000400000	Exempt
58	25281060090000	\$10,131
59	25281060100000	\$16,828
60	25281060110000	\$5,597
61	25281060120000	\$18,065
62	25281060130000	\$32,775
63	25281060140000	Exempt
64	25281060150000	\$28,084
65	25281060160000	\$5,869
66	25281060170000	\$22,689
67	25281060180000	\$5,040
68	25281060190000	\$10,425
69	25281060200000	\$20,717
70	25281060210000	\$17,866
71	25281060220000	Exempt
72	25281060230000	\$28,323
73	25281060240000	\$23,244
74	25281060250000	\$3,914
75	25281060260000	Exempt
76	25281060270000	\$33,763
77	25281060280000	\$21,797
78	25281060290000	\$25,806
79	25281060300000	\$30,803
80	25281060310000	\$3,914
81	25281060320000	\$3,914
82	25281060330000	\$8,422
83	25281060340000	\$10,656
84	25281060350000	\$20,806
85	25281060360000	\$0
86	25281060370000	\$27,049
87	25281060380000	\$25,551
88	25281060390000	Exempt
89	25281070100000	\$24,928
90	25281070110000	\$23,536
91	25281070120000	\$14,482
92	25281070130000	\$23,539
93	25281070140000	\$3,880
94	25281070150000	\$3,880

#	Property Number	2012 EAV
95	25281070160000	\$26,204
96	25281070170000	\$3,880
97	25281070180000	\$3,880
98	25281070190000	\$29,804
99	25281070200000	\$26,569
100	25281070210000	\$26,603
101	25281070220000	\$18,020
102	25281070250000	\$17,793
103	25281070260000	\$18,523
104	25281070270000	\$16,295
105	25281070280000	\$9,895
106	25281070290000	Exempt
107	25281070300000	Exempt
108	25281070310000	\$44,281
109	25281070320000	\$18,590
110	25281070330000	\$2,326
111	25281070340000	\$15,324
112	25281070350000	\$23,522
113	25281070360000	\$26,288
114	25281070370000	Exempt
115	25281070380000	Exempt
116	25281070410000	\$25,186
117	25281070420000	\$7,828
118	25281110100000	\$15,218
119	25281110110000	\$14,474
120	25281110120000	\$24,120
121	25281110130000	\$9,650
122	25281110140000	\$9,650
123	25281110150000	\$23,503
124	25281110160000	\$17,695
125	25281110270000	\$24,667
126	25281110300000	\$26,406
127	25281110310000	Exempt
128	25281110320000	\$21,420
129	25281110330000	\$21,126
130	25281110340000	\$12,502
131	25281110350000	\$26,263
132	25281110360000	\$8,454
133	25281110380000	\$34,296
134	25281110390000	\$26,984
135	25281110400000	\$19,984
136	25281110410000	\$21,457
137	25281110420000	\$26,395
138	25281110430000	\$23,646
139	25281120080000	\$18,220
140	25281120090000	\$17,577
141	25281120100000	\$3,880

#	Property Number	2012 EAV
142	25281120110000	Exempt
143	25281120120000	\$26,507
144	25281120130000	\$28,036
145	25281120140000	\$6,515
146	25281120150000	\$24,041
147	25281120160000	\$27,840
148	25281120170000	\$16,326
149	25281120180000	\$14,407
150	25281120190000	\$22,467
151	25281120200000	\$26,165
152	25281120280000	\$3,880
153	25281120290000	\$83,890
154	25281120300000	\$20,343
155	25281120310000	\$31,285
156	25281120320000	\$40,291
157	25281120330000	\$13,105
158	25281120340000	\$17,344
159	25281120350000	\$17,821
160	25281120360000	\$1,628
161	25281120370000	\$5,641
162	25281120380000	\$11,318
163	25281130110000	\$6,313
164	25281130120000	Exempt
165	25281130130000	\$11,567
166	25281130140000	\$15,481
167	25281130150000	\$13,554
168	25281130160000	\$18,983
169	25281130170000	\$3,880
170	25281130180000	\$22,767
171	25281130190000	\$14,673
172	25281130200000	Exempt
173	25281130210000	\$19,606
174	25281130220000	\$11,859
175	25281130230000	\$1,551
176	25281130300000	\$13,747
177	25281130310000	\$24,229
178	25281130320000	\$22,232
179	25281130330000	\$3,248
180	25281130340000	\$0
181	25281130350000	\$0
182	25281130360000	\$3,880
183	25281130370000	\$16,996
184	25281130380000	\$16,831
185	25281130390000	\$4,332
186	25281130400000	\$6,212
187	25281130410000	\$6,301
188	25281140010000	Exempt

**APPENDIX D  
INITIAL EQUALIZED ASSESSED VALUE (EAV) OF PROPERTY  
WITHIN THE AMENDMENT AREA  
2012 EAV - \$44,339,479**

#	Property Number	2012 EAV
189	25281140020000	\$17,302
190	25281140030000	\$3,880
191	25281140040000	Exempt
192	25281140050000	\$27,096
193	25281140060000	\$3,841
194	25281140070000	\$24,417
195	25281140080000	\$18,795
196	25281140090000	\$5,822
197	25281140100000	\$19,339
198	25281140110000	\$14,246
199	25281140120000	\$21,415
200	25281140130000	\$18,393
201	25281140140000	\$21,477
202	25281140160000	\$17,246
203	25281140170000	\$24,316
204	25281140180000	\$1,551
205	25281140190000	\$119,460
206	25281140200000	\$17,643
207	25281140210000	\$30,654
208	25281140220000	\$3,880
209	25281140230000	\$20,630
210	25281140240000	\$268
211	25281140250000	\$15,551
212	25281140260000	\$21,727
213	25281140270000	\$7,763
214	25281140280000	\$20,815
215	25281140290000	\$10,341
216	25281140300000	\$5,822
217	25281140310000	\$5,822
218	25281140320000	\$25,169
219	25281140330000	Exempt
220	25281140340000	\$774
221	25281140350000	\$23,107
222	25281150040000	\$35,499
223	25281150050000	\$30,407
224	25281150060000	\$40,165
225	25281150070000	\$26,858
226	25281150080000	\$22,756
227	25281150110000	\$17,519
228	25281150120000	\$24,347
229	25281150130000	\$3,880
230	25281150140000	\$4,767
231	25281150150000	\$36,989
232	25281150160000	\$21,266
233	25281150170000	\$17,282
234	25281150180000	\$19,953
235	25281150190000	\$21,334

#	Property Number	2012 EAV
236	25281150200000	\$16,831
237	25281150210000	\$154
238	25281150220000	\$27,927
239	25281150230000	\$29,698
240	25281150240000	\$34,139
241	25281150250000	\$17,479
242	25281150260000	\$26,109
243	25281150270000	\$32,506
244	25281150280000	\$38,757
245	25281150290000	\$43,327
246	25281150300000	\$41,680
247	25281150310000	\$60,121
248	25281150320000	\$17,240
249	25281150330000	\$23,062
250	25281150340000	\$31,745
251	25281150350000	\$7,608
252	25281180150000	\$8,585
253	25281180160000	\$3,880
254	25281180170000	\$16,171
255	25281180180000	\$30,295
256	25281180190000	\$3,880
257	25281180200000	\$11,523
258	25281180210000	\$15,487
259	25281180220000	\$17,549
260	25281180230000	\$17,445
261	25281180240000	\$12,221
262	25281180250000	\$7,187
263	25281180260000	\$18,256
264	25281180270000	\$26,763
265	25281180280000	\$5,768
266	25281180290000	\$16,129
267	25281180300000	\$0
268	25281180310000	\$17,588
269	25281180320000	\$24,280
270	25281180330000	\$23,054
271	25281190040000	\$16,272
272	25281190050000	\$16,115
273	25281190060000	\$17,066
274	25281190070000	\$5,002
275	25281190080000	\$15,535
276	25281190090000	\$3,880
277	25281190100000	\$19,690
278	25281190110000	\$15,509
279	25281190120000	\$2,609
280	25281190130000	\$3,880
281	25281190140000	\$0
282	25281190150000	\$0

#	Property Number	2012 EAV
283	25281190160000	\$20,161
284	25281190170000	\$12,005
285	25281190180000	\$0
286	25281190190000	\$14,216
287	25281190200000	\$4,528
288	25281190210000	\$26,117
289	25281190220000	\$21,457
290	25281190230000	\$14,603
291	25281190240000	\$12,858
292	25281190250000	\$8,529
293	25281190260000	\$0
294	25281190270000	\$4,250
295	25281190280000	\$22,989
296	25281190290000	\$4,851
297	25281190300000	\$4,851
298	25281190310000	\$17,198
299	25281190320000	\$22,759
300	25281190330000	\$5,743
301	25281190340000	\$20,097
302	25281190350000	\$13,026
303	25281190360000	\$15,599
304	25281190370000	\$3,880
305	25281190380000	\$12,493
306	25281190390000	\$15,540
307	25281190420000	Exempt
308	25281190430000	\$25,677
309	25281200010000	\$1,551
310	25281200020000	\$9,497
311	25281200030000	\$4,250
312	25281200040000	\$20,433
313	25281200050000	\$3,880
314	25281200060000	\$4,194
315	25281200070000	\$23,466
316	25281200080000	\$19,479
317	25281200090000	\$0
318	25281200100000	\$20,996
319	25281200110000	\$16,127
320	25281200120000	\$6,705
321	25281200130000	\$19,628
322	25281200140000	\$14,286
323	25281200150000	\$5,008
324	25281200160000	\$17,327
325	25281200170000	\$5,978
326	25281200180000	\$16,713
327	25281200190000	\$27,565
328	25281200200000	\$21,308
329	25281200210000	\$19,586

#	Property Number	2012 EAV
330	25281200220000	\$11,284
331	25281200230000	\$16,533
332	25281200240000	\$23,113
333	25281200250000	\$2,926
334	25281200260000	\$20,475
335	25281200270000	\$1,509
336	25281200280000	\$13,497
337	25281200290000	\$0
338	25281200300000	\$29,189
339	25281200310000	\$26,176
340	25281200320000	\$21,973
341	25281200330000	\$15,523
342	25281200340000	\$18,671
343	25281200350000	\$32,601
344	25281200360000	\$21,325
345	25281210010000	\$1,551
346	25281210020000	\$9,082
347	25281210030000	\$28,482
348	25281210040000	\$21,095
349	25281210050000	\$4,248
350	25281210060000	\$5,240
351	25281210070000	\$20,254
352	25281210080000	\$19,364
353	25281210090000	\$2,225
354	25281210100000	\$22,756
355	25281210110000	\$3,692
356	25281210120000	\$22,223
357	25281210130000	\$26,650
358	25281210140000	\$10,530
359	25281210150000	\$24,103
360	25281210160000	\$17,333
361	25281210200000	\$20,764
362	25281210210000	\$26,538
363	25281210220000	\$5,822
364	25281210230000	\$16,076
365	25281210240000	\$24,981
366	25281210250000	\$13,944
367	25281210260000	\$31,044
368	25281210270000	\$31,751
369	25281210280000	\$8,997
370	25281210290000	\$17,069
371	25281210300000	\$14,634
372	25281210310000	\$20,773
373	25281210320000	\$13,175
374	25281210330000	\$5,434
375	25281210340000	\$23,730
376	25281210360000	\$1,939

**APPENDIX D**  
**INITIAL EQUALIZED ASSESSED VALUE (EAV) OF PROPERTY**  
**WITHIN THE AMENDMENT AREA**  
**2012 EAV - \$44,339,479**

#	Property Number	2012 EAV
377	25281210370000	\$11,298
378	25281220010000	\$1,551
379	25281220020000	\$25,121
380	25281220030000	\$20,882
381	25281220040000	\$28,746
382	25281220050000	\$5,174
383	25281220060000	\$18,152
384	25281220070000	\$22,964
385	25281220080000	\$4,969
386	25281220090000	\$19,246
387	25281220100000	\$23,696
388	25281220110000	\$1,703
389	25281220120000	\$15,352
390	25281220130000	\$19,131
391	25281220140000	\$12,238
392	25281220150000	\$19,193
393	25281220160000	\$3,408
394	25281220170000	\$25,612
395	25281220180000	\$11,733
396	25281220210000	\$14,704
397	25281220220000	\$34,338
398	25281220230000	\$10,094
399	25281220240000	\$12,740
400	25281220250000	\$27,206
401	25281220280000	\$20,977
402	25281220290000	Exempt
403	25281220300000	\$24,762
404	25281220310000	\$9,716
405	25281220340000	\$17,978
406	25281220350000	\$5,861
407	25281220360000	\$2,836
408	25281220370000	\$4,018
409	25281230010000	\$1,551
410	25281230020000	\$6,318
411	25281230030000	\$13,015
412	25281230040000	\$21,056
413	25281230050000	\$23,499
414	25281230060000	\$17,052
415	25281230070000	\$41,312
416	25281230080000	\$38,165
417	25281230090000	\$3,880
418	25281230100000	\$18,761
419	25281230110000	\$9,014
420	25281230120000	\$3,880
421	25281230130000	\$5,816
422	25281230140000	\$19,114
423	25281230150000	\$29,498

#	Property Number	2012 EAV
424	25281230160000	\$20,057
425	25281230170000	\$25,882
426	25281230180000	\$17,855
427	25281230190000	\$931
428	25281230200000	\$23,502
429	25281230210000	\$13,836
430	25281230220000	\$19,931
431	25281230230000	\$8,205
432	25281230290000	\$31,818
433	25281230300000	\$25,593
434	25281230310000	\$28,626
435	25281230330000	\$33,920
436	25281230340000	\$27,854
437	25281230350000	\$6,343
438	25281250010000	\$28,872
439	25281250020000	\$17,832
440	25281250030000	\$6,212
441	25281250040000	\$5,174
442	25281250050000	\$21,746
443	25281250060000	\$3,467
444	25281250070000	\$5,822
445	25281250090000	\$2,662
446	25281250100000	\$0
447	25281250110000	\$0
448	25281250120000	Exempt
449	25281250150000	\$17,807
450	25281250160000	\$5,661
451	25281250170000	\$17,664
452	25281250180000	Exempt
453	25281250190000	\$20,310
454	25281250200000	\$4,169
455	25281250210000	Exempt
456	25281250220000	Exempt
457	25281250230000	\$23,800
458	25281250240000	\$17,586
459	25281250250000	\$26,398
460	25281250260000	\$20,327
461	25281250270000	\$20,327
462	25281250280000	\$16,803
463	25281250290000	\$11,848
464	25281250300000	\$16,901
465	25281250310000	\$3,880
466	25281250320000	\$4,354
467	25281250330000	\$16,396
468	25281250340000	\$22,386
469	25281250350000	Exempt
470	25281250360000	Exempt

#	Property Number	2012 EAV
471	25281250370000	Exempt
472	25281250380000	\$33,866
473	25281260010000	\$27,383
474	25281260020000	\$4,481
475	25281260030000	\$26,050
476	25281260040000	Exempt
477	25281260050000	\$3,092
478	25281260060000	\$3,249
479	25281260070000	\$15,815
480	25281260080000	\$3,566
481	25281260090000	\$20,357
482	25281260100000	\$9,177
483	25281260110000	\$3,945
484	25281260120000	\$18,988
485	25281260130000	\$3,945
486	25281260140000	\$14,760
487	25281260150000	\$20,430
488	25281260160000	\$3,602
489	25281260240000	\$24,080
490	25281260250000	\$14,943
491	25281260260000	\$9,177
492	25281260270000	\$14,365
493	25281260280000	\$12,507
494	25281260290000	\$37,286
495	25281260300000	\$8,902
496	25281260340000	\$8,369
497	25281260350000	\$50,854
498	25281260360000	\$50,854
499	25281260370000	\$4,102
500	25281260380000	\$4,102
501	25281260390000	\$4,102
502	25281260400000	\$4,102
503	25281270010000	\$13,635
504	25281270020000	\$14,452
505	25281270030000	\$1,885
506	25281270040000	\$31,417
507	25281270050000	\$15,063
508	25281270060000	\$14,137
509	25281270090000	\$17,751
510	25281270100000	\$11,231
511	25281270110000	\$10,450
512	25281270120000	\$22,543
513	25281270130000	\$24,527
514	25281270140000	\$4,214
515	25281270150000	\$12,530
516	25281270160000	\$9,758
517	25281270170000	\$26,909

#	Property Number	2012 EAV
518	25281270180000	\$17,448
519	25281270200000	\$37,758
520	25281270210000	\$13,301
521	25281270220000	\$5,044
522	25281270230000	\$13,568
523	25281270240000	\$16,486
524	25281270250000	\$4,657
525	25281270260000	\$14,328
526	25281270270000	\$3,880
527	25281270280000	\$29,066
528	25281270310000	\$25,713
529	25281270320000	\$31,383
530	25281270330000	\$19,948
531	25281270340000	\$3,880
532	25281270350000	\$10,021
533	25281270360000	\$36,557
534	25281270370000	\$3,726
535	25281270380000	\$3,633
536	25281270390000	\$29,055
537	25281270400000	\$14,539
538	25281270410000	\$7,373
539	25281270430000	\$20,360
540	25281270440000	\$18,046
541	25281270450000	\$3,642
542	25281280010000	\$10,336
543	25281280020000	\$18,943
544	25281280030000	\$44,191
545	25281280040000	\$23,749
546	25281280050000	\$15,302
547	25281280060000	\$17,799
548	25281280070000	\$13,554
549	25281280080000	\$3,880
550	25281280090000	\$4,183
551	25281280100000	\$22,164
552	25281280110000	\$31,628
553	25281280120000	\$4,295
554	25281280130000	\$13,498
555	25281280140000	\$3,880
556	25281280150000	\$4,509
557	25281280160000	\$3,880
558	25281280170000	\$10,796
559	25281280180000	\$21,008
560	25281280190000	\$3,880
561	25281280200000	\$26,342
562	25281280220000	\$10,715
563	25281280230000	\$10,715
564	25281280240000	\$16,303

**APPENDIX D**  
**INITIAL EQUALIZED ASSESSED VALUE (EAV) OF PROPERTY**  
**WITHIN THE AMENDMENT AREA**  
**2012 EAV - \$44,339,479**

#	Property Number	2012 EAV
565	25281280250000	\$29,187
566	25281280260000	\$5,524
567	25281280280000	\$2,550
568	25281280290000	\$2,884
569	25281280300000	Exempt
570	25281280310000	Exempt
571	25281280320000	Exempt
572	25281290010000	Exempt
573	25281290040000	\$0
574	25281290050000	\$17,605
575	25281290090000	\$14,886
576	25281290100000	\$17,142
577	25281290110000	\$13,843
578	25281290120000	\$15,608
579	25281290130000	\$18,943
580	25281290140000	\$18,949
581	25281290150000	\$16,362
582	25281290180000	\$29,838
583	25281290190000	\$33,168
584	25281290200000	\$3,785
585	25281290210000	\$19,333
586	25281290220000	\$4,250
587	25281290230000	\$18,262
588	25281290240000	\$6,447
589	25281290250000	\$16,932
590	25281290260000	\$21,275
591	25281290270000	\$9,701
592	25281290280000	\$2,572
593	25281290290000	\$16,963
594	25281290300000	\$20,259
595	25281290310000	\$16,026
596	25281290320000	\$17,008
597	25281290330000	\$13,119
598	25281290340000	\$3,880
599	25281290350000	\$38,846
600	25281290360000	Exempt
601	25281290380000	\$37,612
602	25281290390000	\$23,783
603	25281290400000	Exempt
604	25281300010000	\$29,964
605	25281300020000	\$16,247
606	25281300030000	\$18,778
607	25281300040000	\$5,247
608	25281300050000	\$32,657
609	25281300060000	\$4,267
610	25281300070000	\$3,880
611	25281300080000	\$20,804

#	Property Number	2012 EAV
612	25281300090000	\$14,255
613	25281300100000	\$3,880
614	25281300110000	\$7,365
615	25281300120000	\$6,119
616	25281300130000	\$29,969
617	25281300140000	\$11,507
618	25281300150000	\$0
619	25281300160000	\$8,343
620	25281300170000	\$21,317
621	25281300180000	\$16,606
622	25281300190000	\$16,542
623	25281300200000	\$12,824
624	25281300230000	\$14,954
625	25281300240000	\$9,168
626	25281300250000	\$4,865
627	25281300260000	\$20,422
628	25281300270000	\$4,932
629	25281300280000	\$14,519
630	25281300290000	\$4,242
631	25281300300000	\$21,294
632	25281300310000	\$19,931
633	25281300320000	\$9,712
634	25281300330000	\$19,592
635	25281300340000	\$12,664
636	25281300350000	\$31,156
637	25281300360000	\$15,363
638	25281300370000	\$12,757
639	25281300380000	\$27,018
640	25281310010000	\$21,923
641	25281310020000	\$28,850
642	25281310030000	\$2,637
643	25281310040000	\$27,181
644	25281310050000	\$15,622
645	25281310060000	\$4,203
646	25281310070000	\$29,683
647	25281310080000	\$11,263
648	25281310090000	\$19,319
649	25281310100000	\$17,830
650	25281310170000	\$17,232
651	25281310180000	\$28,802
652	25281310190000	\$9,510
653	25281310200000	\$9,510
654	25281310210000	\$22,529
655	25281310220000	\$40,951
656	25281310230000	\$24,734
657	25281310240000	\$18,478
658	25281310250000	\$14,718

#	Property Number	2012 EAV
659	25281310260000	\$20,464
660	25281310270000	\$12,882
661	25281310280000	\$27,571
662	25281310290000	\$20,856
663	25281310300000	\$18,691
664	25281310310000	\$19,788
665	25281310320000	\$19,791
666	25281310330000	\$15,476
667	25281310340000	\$7,336
668	25282000100000	\$23,954
669	25282000110000	\$10,492
670	25282000120000	\$44,443
671	25282000130000	\$36,260
672	25282000140000	\$24,712
673	25282000150000	\$28,606
674	25282000160000	\$23,000
675	25282000170000	\$13,994
676	25282000180000	\$27,029
677	25282000190000	\$0
678	25282000240000	\$22,571
679	25282000250000	\$25,778
680	25282000260000	\$21,645
681	25282000270000	\$12,643
682	25282000280000	\$20,910
683	25282000290000	\$16,536
684	25282000300000	\$21,968
685	25282000310000	\$187
686	25282000320000	\$23,592
687	25282000330000	\$12,291
688	25282000350000	\$7,551
689	25282000360000	\$21,258
690	25282000370000	\$4,766
691	25282000380000	\$25,419
692	25282010110000	\$3,914
693	25282010120000	\$13,966
694	25282010130000	\$13,739
695	25282010140000	\$15,473
696	25282010150000	\$10,588
697	25282010170000	\$23,295
698	25282010180000	\$13,357
699	25282010190000	Exempt
700	25282010200000	\$18,977
701	25282010210000	\$21,825
702	25282010220000	\$26,224
703	25282010230000	\$16,017
704	25282010240000	\$23,418
705	25282010250000	\$22,857

#	Property Number	2012 EAV
706	25282010260000	\$14,426
707	25282010270000	\$17,125
708	25282010280000	\$14,031
709	25282010290000	\$17,616
710	25282010300000	\$20,579
711	25282010310000	\$12,454
712	25282010320000	\$3,914
713	25282010330000	\$25,553
714	25282010340000	\$29,150
715	25282010350000	\$12,642
716	25282010360000	\$21,822
717	25282020050000	\$7,838
718	25282020060000	\$26,589
719	25282020070000	\$9,187
720	25282020080000	\$23,573
721	25282020090000	\$18,200
722	25282020100000	\$6,665
723	25282020110000	\$17,288
724	25282020120000	\$13,551
725	25282020130000	\$13,074
726	25282020160000	\$22,041
727	25282020170000	\$976
728	25282020180000	\$13,414
729	25282020190000	\$9,935
730	25282020200000	\$13,298
731	25282020210000	\$15,933
732	25282020220000	\$0
733	25282020230000	\$20,015
734	25282020240000	\$16,037
735	25282020250000	\$25,029
736	25282020260000	\$25,447
737	25282020270000	\$26,100
738	25282020280000	\$21,536
739	25282020290000	\$24,639
740	25282020300000	\$26,690
741	25282020310000	\$23,660
742	25282020320000	\$43,080
743	25282020330000	\$3,619
744	25282040010000	\$32,935
745	25282040020000	\$4,416
746	25282040030000	\$3,945
747	25282040040000	\$5,521
748	25282040050000	\$13,691
749	25282040060000	\$20,310
750	25282040070000	\$17,900
751	25282040080000	\$4,660
752	25282040090000	\$9,472



**APPENDIX D**  
**INITIAL EQUALIZED ASSESSED VALUE (EAV) OF PROPERTY**  
**WITHIN THE AMENDMENT AREA**  
**2012 EAV - \$44,339,479**

#	Property Number	2012 EAV
753	25282050010000	\$24,148
754	25282050020000	\$7,233
755	25282050030000	\$7,233
756	25282050060000	\$3,614
757	25282050070000	\$5,917
758	25282050430000	\$5,496
759	25282050440000	\$13,453
760	25282050470000	Exempt
761	25282050480000	\$75,224
762	25282060410000	Exempt
763	25282070010000	\$23,306
764	25282070020000	\$23,306
765	25282070030000	\$17,120
766	25282070040000	\$17,339
767	25282070050000	\$4,770
768	25282070230000	Exempt
769	25282070240000	Exempt
770	25282070250000	Exempt
771	25282070270000	\$23,006
772	25282070560000	Exempt
773	25282070570000	\$1,422
774	25282080030000	\$33,361
775	25282080040000	\$26,490
776	25282080050000	\$12,938
777	25282080060000	\$16,898
778	25282080070000	\$845
779	25282080080000	\$50,602
780	25282080140000	\$31,844
781	25282080150000	\$11,882
782	25282080160000	\$20,293
783	25282080170000	\$23,735
784	25282080180000	\$12,892
785	25282080190000	\$17,894
786	25282080200000	\$10,086
787	25282080210000	\$1,429
788	25282080220000	\$18,321
789	25282080230000	\$17,858
790	25282080240000	\$3,880
791	25282080250000	\$18,615
792	25282080310000	\$24,106
793	25282080320000	\$21,878
794	25282080330000	\$23,735
795	25282080340000	\$10,826
796	25282080350000	\$24,378
797	25282080360000	\$22,389
798	25282080370000	\$113,913
799	25282080380000	\$25,828

#	Property Number	2012 EAV
800	25282080400000	\$25,865
801	25282080410000	\$25,129
802	25282090010000	\$5,523
803	25282090020000	\$16,435
804	25282090030000	\$14,188
805	25282090040000	\$15,044
806	25282090050000	\$19,973
807	25282090060000	\$19,622
808	25282090070000	\$15,958
809	25282090080000	\$387
810	25282090090000	\$16,488
811	25282090100000	\$12,404
812	25282090110000	\$406
813	25282090120000	\$11,621
814	25282090130000	\$22,807
815	25282090140000	\$21,502
816	25282090150000	\$11,468
817	25282090160000	\$10,831
818	25282090170000	\$1,551
819	25282090180000	\$36,706
820	25282090190000	\$29,195
821	25282090200000	\$25,820
822	25282090210000	\$23,629
823	25282090220000	\$9,660
824	25282090230000	\$14,401
825	25282090240000	\$21,087
826	25282090250000	\$14,241
827	25282090260000	\$9,718
828	25282090270000	\$154
829	25282090280000	Exempt
830	25282090290000	\$21,816
831	25282090300000	\$17,552
832	25282090310000	\$14,334
833	25282090320000	\$20,486
834	25282090330000	\$17,111
835	25282090340000	\$4,986
836	25282100010000	\$23,831
837	25282100020000	\$11,840
838	25282100030000	\$13,902
839	25282100040000	\$23,446
840	25282100050000	\$11,054
841	25282100060000	\$9,875
842	25282100070000	\$20,905
843	25282100080000	\$6,803
844	25282100090000	\$19,965
845	25282100100000	\$22,717
846	25282100110000	\$18,273

#	Property Number	2012 EAV
847	25282100120000	\$13,144
848	25282100130000	\$20,416
849	25282100140000	\$11,907
850	25282100150000	\$11,907
851	25282100160000	\$3,847
852	25282100170000	\$23,704
853	25282100180000	\$25,046
854	25282100190000	\$9,556
855	25282100200000	\$33,701
856	25282100210000	\$16,141
857	25282100220000	\$13,371
858	25282100230000	\$5,044
859	25282100240000	\$5,044
860	25282100250000	\$23,744
861	25282100260000	\$15,279
862	25282100270000	\$14,135
863	25282100280000	\$32,228
864	25282100290000	\$17,830
865	25282100300000	\$16,559
866	25282100310000	\$11,811
867	25282100320000	\$15,521
868	25282100330000	\$22,675
869	25282160010000	\$1,551
870	25282160020000	\$10,259
871	25282160030000	\$10,910
872	25282160040000	\$19,602
873	25282160050000	\$21,704
874	25282160080000	\$11,760
875	25282160090000	\$13,701
876	25282160100000	\$19,838
877	25282160110000	\$28,788
878	25282160120000	\$6,382
879	25282160130000	\$13,602
880	25282160140000	\$23,786
881	25282160150000	\$13,700
882	25282160160000	\$29,145
883	25282160170000	\$1,075
884	25282160180000	\$21,241
885	25282160190000	\$14,861
886	25282160200000	\$28,741
887	25282160210000	\$38,383
888	25282160230000	\$16,331
889	25282160240000	\$9,585
890	25282160250000	\$16,909
891	25282160260000	\$11,688
892	25282160270000	\$19,303
893	25282160280000	\$3,880

#	Property Number	2012 EAV
894	25282160300000	\$26,583
895	25282160310000	\$10,925
896	25282160320000	\$1,939
897	25282160330000	\$9,592
898	25282170030000	\$23,581
899	25282170040000	\$29,153
900	25282170050000	\$25,870
901	25282170060000	\$33,532
902	25282170070000	\$3,880
903	25282170080000	\$3,880
904	25282170090000	\$4,343
905	25282170100000	\$3,880
906	25282170110000	\$32,076
907	25282170120000	\$3,880
908	25282170130000	\$3,880
909	25282170140000	\$14,881
910	25282170150000	\$13,949
911	25282170160000	\$7,259
912	25282170170000	\$1,469
913	25282170180000	\$25,767
914	25282170190000	\$13,472
915	25282170200000	\$16,525
916	25282170210000	\$0
917	25282170220000	\$18,290
918	25282170230000	\$904
919	25282170240000	\$23,087
920	25282170250000	\$15,305
921	25282170260000	\$6,736
922	25282170270000	Exempt
923	25282170280000	\$20,958
924	25282170290000	\$24,686
925	25282170300000	\$1,551
926	25282170310000	\$24,134
927	25282180010000	\$8,829
928	25282180020000	\$9,907
929	25282180030000	\$3,880
930	25282180040000	\$22,554
931	25282180050000	\$15,122
932	25282180060000	\$0
933	25282180070000	\$16,800
934	25282180080000	\$17,858
935	25282180090000	\$7,156
936	25282180100000	\$15,139
937	25282180110000	\$12,342
938	25282180120000	\$13,066
939	25282180130000	\$17,109
940	25282180140000	\$16,345

**APPENDIX D**  
**INITIAL EQUALIZED ASSESSED VALUE (EAV) OF PROPERTY**  
**WITHIN THE AMENDMENT AREA**  
**2012 EAV - \$44,339,479**

#	Property Number	2012 EAV
941	25282180150000	\$16,738
942	25282180160000	\$9,748
943	25282180170000	\$9,748
944	25282180180000	\$23,236
945	25282180190000	\$17,695
946	25282180200000	\$18,977
947	25282180210000	\$20,955
948	25282180220000	\$24,400
949	25282180230000	\$12,249
950	25282180240000	\$46,514
951	25282180250000	\$12,860
952	25282180260000	\$25,907
953	25282180270000	\$20,391
954	25282180280000	\$21,617
955	25282180290000	\$25,604
956	25282180300000	\$15,273
957	25282180310000	\$26,157
958	25282180320000	\$3,796
959	25282180330000	\$26,572
960	25282240010000	\$3,880
961	25282240020000	\$3,880
962	25282240030000	\$37,314
963	25282240040000	\$30,839
964	25282240050000	\$30,867
965	25282240060000	\$30,733
966	25282240070000	\$11,963
967	25282240080000	\$21,628
968	25282240090000	\$20,486
969	25282240100000	\$13,882
970	25282240110000	\$48,843
971	25282240120000	\$16,073
972	25282240130000	\$31,989
973	25282240140000	\$16,887
974	25282240150000	\$16,887
975	25282240160000	\$27,425
976	25282240170000	\$10,196
977	25282240180000	\$27,784
978	25282240190000	\$27,644
979	25282240200000	\$20,419
980	25282240210000	\$16,185
981	25282240220000	\$5,822
982	25282240230000	\$16,399
983	25282240240000	\$6,317
984	25282240250000	\$2,587
985	25282240260000	\$18,856
986	25282240270000	\$20,391
987	25282240300000	\$25,649

#	Property Number	2012 EAV
988	25282250010000	\$0
989	25282250020000	\$0
990	25282250030000	\$29,030
991	25282250040000	\$20,756
992	25282250050000	\$21,485
993	25282250060000	\$25,629
994	25282250070000	\$19,566
995	25282250100000	\$12,355
996	25282250110000	\$20,153
997	25282250120000	\$28,925
998	25282250130000	\$21,070
999	25282250140000	\$13,955
1000	25282250150000	\$29,442
1001	25282250160000	\$15,402
1002	25282250170000	\$21,485
1003	25282250180000	\$21,805
1004	25282250190000	\$26,875
1005	25282250200000	\$850
1006	25282250210000	\$22,091
1007	25282250220000	\$27,035
1008	25282250230000	\$21,942
1009	25282250240000	\$19,131
1010	25282250250000	\$27,127
1011	25282250260000	\$22,302
1012	25282250270000	\$19,263
1013	25282250280000	\$18,478
1014	25282250290000	\$27,355
1015	25282250300000	\$20,366
1016	25282260010000	\$22,616
1017	25282260020000	\$15,142
1018	25282260030000	\$8,054
1019	25282260040000	\$22,627
1020	25282260050000	\$27,169
1021	25282260060000	\$15,450
1022	25282260070000	\$11,879
1023	25282260080000	\$24,729
1024	25282260090000	\$12,454
1025	25282260100000	\$17,566
1026	25282260110000	\$5,822
1027	25282260120000	\$21,090
1028	25282260130000	\$18,082
1029	25282260140000	\$18,652
1030	25282260150000	\$4,023
1031	25282260160000	\$19,939
1032	25282260170000	\$11,598
1033	25282260180000	\$3,240
1034	25282260190000	\$19,089

#	Property Number	2012 EAV
1035	25282260200000	\$7,544
1036	25282260210000	\$18,632
1037	25282260220000	\$8,977
1038	25282260230000	\$15,723
1039	25282260240000	\$18,716
1040	25282260250000	\$21,157
1041	25282260260000	\$18,191
1042	25282260270000	\$31,827
1043	25282260280000	\$17,557
1044	25282260290000	\$17,347
1045	25282260300000	\$3,206
1046	25282260310000	\$26,782
1047	25282260320000	\$12,549
1048	25282260330000	\$18,043
1049	25282260340000	\$12,176
1050	25283000010000	\$51,104
1051	25283000020000	\$50,694
1052	25283000030000	\$63,300
1053	25283000040000	\$239,228
1054	25283000050000	\$6,313
1055	25283000060000	\$6,313
1056	25283000070000	\$6,694
1057	25283000080000	\$6,133
1058	25283000090000	\$16,101
1059	25283000100000	\$37,508
1060	25283000110000	\$37,508
1061	25283000120000	\$16,674
1062	25283000130000	\$16,545
1063	25283000200000	\$16,545
1064	25283000210000	\$35,367
1065	25283000220000	\$24,013
1066	25283000230000	\$14,777
1067	25283000240000	\$17,591
1068	25283000250000	\$33,241
1069	25283000260000	\$23,107
1070	25283000320000	\$7,707
1071	25283000330000	\$11,371
1072	25283000340000	\$15,655
1073	25283000350000	\$5,434
1074	25283000360000	\$7,452
1075	25283000370000	\$28,513
1076	25283000380000	\$15,074
1077	25283000390000	\$20,200
1078	25283000400000	\$9,932
1079	25283000410000	\$20,832
1080	25283000420000	\$12,490
1081	25283000430000	\$364,456

#	Property Number	2012 EAV
1082	25283010010000	\$36,905
1083	25283010020000	\$7,115
1084	25283010030000	\$7,115
1085	25283010040000	\$0
1086	25283010050000	\$24,094
1087	25283010060000	\$7,996
1088	25283010070000	\$5,822
1089	25283010080000	\$8,178
1090	25283010090000	\$4,304
1091	25283010100000	\$3,880
1092	25283010110000	\$3,880
1093	25283010120000	\$3,880
1094	25283010130000	\$14,929
1095	25283010140000	\$16,831
1096	25283010150000	\$15,369
1097	25283010160000	\$21,704
1098	25283010170000	\$20,789
1099	25283010180000	\$13,522
1100	25283010190000	\$13,522
1101	25283010200000	\$28,512
1102	25283010210000	\$28,377
1103	25283010220000	\$21,732
1104	25283010230000	\$16,037
1105	25283010240000	\$26,656
1106	25283010250000	\$22,902
1107	25283010260000	\$3,880
1108	25283010290000	\$4,364
1109	25283010300000	\$8,728
1110	25283010400000	\$15,232
1111	25283010410000	\$8,338
1112	25283010420000	\$970
1113	25283010430000	\$27,896
1114	25283010440000	\$3,493
1115	25283010450000	\$30,651
1116	25283010460000	\$14,976
1117	25283010470000	\$21,971
1118	25283020010000	\$16,097
1119	25283020020000	\$15,962
1120	25283020030000	\$17,465
1121	25283020040000	\$15,349
1122	25283020050000	\$4,800
1123	25283020060000	\$11,646
1124	25283020070000	\$3,880
1125	25283020080000	\$14,266
1126	25283020090000	\$14,266
1127	25283020100000	\$22,840
1128	25283020110000	\$3,880

**APPENDIX D**  
**INITIAL EQUALIZED ASSESSED VALUE (EAV) OF PROPERTY**  
**WITHIN THE AMENDMENT AREA**  
**2012 EAV - \$44,339,479**

#	Property Number	2012 EAV
1129	25283020120000	\$0
1130	25283020130000	\$3,880
1131	25283020290000	\$11,913
1132	25283020300000	\$32,158
1133	25283020310000	\$4,553
1134	25283020320000	\$3,880
1135	25283020470000	\$497
1136	25283020550000	\$10,532
1137	25283020570000	\$23,315
1138	25283020580000	\$21,777
1139	25283020590000	\$5,822
1140	25283020600000	\$25,326
1141	25283020610000	\$24,701
1142	25283020620000	\$21,665
1143	25283020630000	\$24,330
1144	25283020640000	\$11,509
1145	25283020690000	\$21,104
1146	25283020700000	\$26,990
1147	25283020710000	\$26,479
1148	25283020720000	\$15,433
1149	25283020730000	\$14,398
1150	25283020740000	\$9,847
1151	25283020750000	\$24,686
1152	25283020760000	\$8,562
1153	25283020770000	\$41,871
1154	25283020780000	\$32,960
1155	25283020790000	\$31,641
1156	25283030010000	\$5,179
1157	25283030020000	\$6,195
1158	25283030030000	\$12,970
1159	25283030040000	\$18,884
1160	25283030050000	\$38,782
1161	25283030070000	\$4,576
1162	25283030080000	\$4,323
1163	25283030120000	\$3,187
1164	25283030130000	\$19,552
1165	25283030140000	\$8,201
1166	25283030210000	\$1,133
1167	25283030220000	\$16,253
1168	25283030230000	\$15,394
1169	25283030240000	\$116,564
1170	25283030250000	\$51,699
1171	25283030260000	\$42,154
1172	25283030270000	\$50,638
1173	25283030280000	\$41,798
1174	25283030290000	\$14,429
1175	25283030300000	\$7,931

#	Property Number	2012 EAV
1176	25283030320000	Exempt
1177	25283030330000	Exempt
1178	25283040010000	\$23,618
1179	25283040020000	\$33
1180	25283040030000	\$19,008
1181	25283040040000	\$23,026
1182	25283040050000	\$3,945
1183	25283040060000	\$27,130
1184	25283040070000	\$25,617
1185	25283040080000	\$65,685
1186	25283040090000	\$14,956
1187	25283040100000	\$21,174
1188	25283040110000	\$9,331
1189	25283040120000	\$26,507
1190	25283040130000	\$3,880
1191	25283040140000	\$3,880
1192	25283040150000	Exempt
1193	25283040160000	\$42,297
1194	25283040170000	\$12,019
1195	25283040180000	\$7,805
1196	25283040190000	\$9,763
1197	25283040200000	\$7,993
1198	25283040210000	\$3,880
1199	25283040220000	\$14,090
1200	25283040230000	\$4,290
1201	25283040240000	\$20,442
1202	25283040250000	\$4,671
1203	25283040260000	\$0
1204	25283040270000	\$5,822
1205	25283040280000	\$18,744
1206	25283040290000	\$3,880
1207	25283040300000	Exempt
1208	25283040310000	\$13,742
1209	25283040320000	\$12,499
1210	25283040330000	\$3,880
1211	25283040340000	\$3,880
1212	25283040350000	\$14,396
1213	25283040360000	\$19,855
1214	25283040370000	\$4,851
1215	25283040380000	\$17,628
1216	25283040390000	\$0
1217	25283040400000	\$3,880
1218	25283040410000	\$22,599
1219	25283050010000	\$14,260
1220	25283050020000	\$13,085
1221	25283050030000	\$3,945
1222	25283050040000	\$3,945

#	Property Number	2012 EAV
1223	25283050050000	\$3,939
1224	25283050060000	\$14,334
1225	25283050070000	\$0
1226	25283050080000	\$17,605
1227	25283050090000	\$44,797
1228	25283050100000	\$45,771
1229	25283050110000	\$20,158
1230	25283050120000	\$14,292
1231	25283050130000	\$3,880
1232	25283050140000	\$3,880
1233	25283050150000	\$5,115
1234	25283050160000	\$28,474
1235	25283050170000	\$3,880
1236	25283050180000	\$18,026
1237	25283050190000	Exempt
1238	25283050200000	\$3,880
1239	25283050210000	\$32,054
1240	25283050220000	\$32,054
1241	25283050230000	\$8,509
1242	25283050240000	\$11,683
1243	25283050280000	\$12,451
1244	25283050290000	\$17,198
1245	25283050300000	\$3,880
1246	25283050310000	\$10,768
1247	25283050320000	\$3,880
1248	25283050330000	\$18,287
1249	25283050340000	\$13,509
1250	25283050350000	\$3,880
1251	25283050360000	\$3,880
1252	25283050370000	\$17,193
1253	25283050380000	\$18,099
1254	25283050390000	\$22,759
1255	25283050400000	\$16,435
1256	25283050410000	\$14,724
1257	25283050420000	\$3,880
1258	25283050430000	\$12,387
1259	25283050440000	\$24,440
1260	25283050450000	\$13,595
1261	25283050460000	\$4,344
1262	25283060070000	Exempt
1263	25283060080000	Exempt
1264	25283060090000	Exempt
1265	25283060100000	Exempt
1266	25283060110000	Exempt
1267	25283060120000	Exempt
1268	25283060130000	Exempt
1269	25283060140000	Exempt

#	Property Number	2012 EAV
1270	25283060150000	Exempt
1271	25283060160000	Exempt
1272	25283060170000	Exempt
1273	25283060180000	Exempt
1274	25283060190000	Exempt
1275	25283060200000	Exempt
1276	25283060210000	Exempt
1277	25283060220000	Exempt
1278	25283060230000	Exempt
1279	25283060240000	Exempt
1280	25283060250000	Exempt
1281	25283070010000	Exempt
1282	25283080010000	\$61,061
1283	25283080020000	\$5,886
1284	25283080030000	\$6,380
1285	25283080040000	\$6,212
1286	25283080050000	\$6,380
1287	25283080060000	\$3,440
1288	25283080130000	Exempt
1289	25283080140000	Exempt
1290	25283080150000	Exempt
1291	25283080160000	Exempt
1292	25283080170000	Exempt
1293	25283080180000	Exempt
1294	25283080190000	Exempt
1295	25283080200000	Exempt
1296	25283080210000	Exempt
1297	25283080220000	Exempt
1298	25283080230000	Exempt
1299	25283080240000	Exempt
1300	25283080250000	\$5,364
1301	25283080260000	\$9,814
1302	25283080270000	\$22,004
1303	25283080280000	\$20,192
1304	25283080290000	\$6,337
1305	25283080300000	\$14,597
1306	25283080310000	\$19,998
1307	25283080320000	\$21,536
1308	25283080330000	\$10,524
1309	25283080340000	\$18,071
1310	25283080350000	\$21,735
1311	25283080420000	\$19,143
1312	25283080430000	\$16,531
1313	25283080440000	\$14,699
1314	25283080450000	\$3,792
1315	25283080460000	\$14,855
1316	25283080470000	\$28,379

**APPENDIX D**  
**INITIAL EQUALIZED ASSESSED VALUE (EAV) OF PROPERTY**  
**WITHIN THE AMENDMENT AREA**  
**2012 EAV - \$44,339,479**

#	Property Number	2012 EAV
1317	25283080480000	\$21,250
1318	25283080490000	Exempt
1319	25283080500000	Exempt
1320	25283090040000	\$13,064
1321	25283090070000	\$27,357
1322	25283090080000	\$19,460
1323	25283090090000	\$9,581
1324	25283090100000	\$7,679
1325	25283090110000	\$2,751
1326	25283090120000	\$23,068
1327	25283090130000	\$18,396
1328	25283090140000	\$15,282
1329	25283090150000	\$19,757
1330	25283090230000	\$10,305
1331	25283090240000	\$16,721
1332	25283090250000	\$14,376
1333	25283090260000	\$19,465
1334	25283090270000	\$3,880
1335	25283090320000	\$3,868
1336	25283090330000	\$17,644
1337	25283090340000	\$20,624
1338	25283090350000	\$3,880
1339	25283090390000	\$14,830
1340	25283090400000	\$14,830
1341	25283090410000	\$18,228
1342	25283090420000	\$7,590
1343	25283090430000	\$7,590
1344	25283090440000	\$21,637
1345	25283090450000	\$20,756
1346	25283090460000	\$20,843
1347	25283090470000	\$16,985
1348	25283090480000	\$19,861
1349	25283090490000	\$6,533
1350	25283090500000	\$28,934
1351	25283090510000	\$11,472
1352	25283090520000	\$15,139
1353	25283090530000	\$27,307
1354	25283090540000	\$23,171
1355	25283090550000	\$21,042
1356	25283090560000	\$6,884
1357	25283090570000	\$21,915
1358	25283100010000	\$17,501
1359	25283100070000	\$18,775
1360	25283100080000	\$11,551
1361	25283100090000	\$15,591
1362	25283100100000	\$23,719
1363	25283100110000	\$14,145

#	Property Number	2012 EAV
1364	25283100120000	\$20,015
1365	25283100220000	\$10,845
1366	25283100230000	\$10,696
1367	25283100270000	\$8,434
1368	25283100280000	\$5,145
1369	25283100410000	\$14,530
1370	25283100450000	\$21,959
1371	25283100460000	\$27,021
1372	25283100510000	\$1,694
1373	25283100520000	\$13,007
1374	25283100530000	\$22,897
1375	25283100540000	\$10,487
1376	25283100630000	\$21,586
1377	25283100640000	\$21,710
1378	25283100650000	\$16,973
1379	25283100660000	\$13,478
1380	25283100670000	\$18,464
1381	25283100680000	\$5,161
1382	25283100690000	\$15,983
1383	25283100700000	\$22,897
1384	25283100710000	\$24,476
1385	25283100720000	\$7,639
1386	25283100730000	\$19,008
1387	25283100740000	\$19,939
1388	25283100750000	\$19,420
1389	25283100760000	\$14,746
1390	25283100770000	\$2,426
1391	25283100780000	\$19,109
1392	25283110250000	\$2,909
1393	25283110260000	\$1,894
1394	25283110270000	\$2,146
1395	25283110280000	\$2,430
1396	25283110290000	\$2,682
1397	25283110300000	\$2,935
1398	25283110310000	\$3,218
1399	25283110320000	\$3,471
1400	25283110360000	\$15,010
1401	25283110370000	\$18,775
1402	25283110380000	\$22,742
1403	25283110390000	\$8,576
1404	25283110400000	\$14,286
1405	25283110410000	\$13,775
1406	25283110420000	\$17,212
1407	25283110430000	\$10,414
1408	25283110440000	\$11,907
1409	25283110450000	\$14,008
1410	25283110460000	\$15,720

#	Property Number	2012 EAV
1411	25283110470000	\$26,485
1412	25283110480000	\$12,544
1413	25283110490000	\$11,160
1414	25283110500000	\$25,842
1415	25283110510000	\$27,506
1416	25283110520000	\$19,112
1417	25283110530000	\$19,566
1418	25283110540000	\$18,955
1419	25283110550000	\$3,366
1420	25283110560000	\$12,165
1421	25283110570000	\$15,506
1422	25283110580000	\$1,906
1423	25283110590000	\$6,842
1424	25283110600000	\$931
1425	25283110610000	\$22,290
1426	25283110620000	\$19,028
1427	25283110630000	\$12,808
1428	25283110640000	\$10,859
1429	25283110650000	\$12,808
1430	25283110660000	\$20,371
1431	25283110670000	\$20,102
1432	25283110680000	\$9,511
1433	25283120010000	\$21,466
1434	25283120020000	\$18,357
1435	25283120030000	\$5,222
1436	25283120040000	\$6,024
1437	25283120050000	\$6,054
1438	25283120060000	\$24,563
1439	25283120070000	\$8,986
1440	25283120080000	\$10,086
1441	25283120090000	\$29,574
1442	25283120100000	\$5,089
1443	25283120110000	\$16,488
1444	25283120120000	\$26,521
1445	25283120130000	\$15,756
1446	25283120140000	\$4,927
1447	25283120150000	\$19,364
1448	25283120160000	Exempt
1449	25283120170000	\$16,660
1450	25283120180000	\$20,416
1451	25283120190000	\$12,951
1452	25283120200000	\$4,427
1453	25283120210000	\$3,092
1454	25283120220000	\$7,406
1455	25283130010000	\$22,307
1456	25283130020000	\$14,233
1457	25283130030000	\$29,167

#	Property Number	2012 EAV
1458	25283130040000	\$9,620
1459	25283130050000	\$14,530
1460	25283130060000	\$22,515
1461	25283130070000	\$3,880
1462	25283130080000	\$20,655
1463	25283130090000	\$3,880
1464	25283130100000	\$5,822
1465	25283130110000	\$25,845
1466	25283130150000	\$22,776
1467	25283130160000	\$3,880
1468	25283130170000	\$12,093
1469	25283130180000	\$21,073
1470	25283130190000	\$26,112
1471	25283130200000	\$7,763
1472	25283130230000	\$27,130
1473	25283130240000	\$18,615
1474	25283130380000	\$10,224
1475	25283130390000	\$12,955
1476	25283130400000	\$15,455
1477	25283130410000	\$19,476
1478	25283130420000	\$15,540
1479	25283130430000	\$23,034
1480	25283130440000	\$16,200
1481	25283130450000	\$23,850
1482	25283130460000	\$16,214
1483	25283130470000	\$5,551
1484	25283130480000	\$15,091
1485	25283130490000	\$27,287
1486	25283130500000	\$27,082
1487	25283130510000	\$23,800
1488	25283130520000	\$18,674
1489	25283130530000	\$18,119
1490	25283130540000	\$13,554
1491	25283140030000	\$23,648
1492	25283140050000	\$13,955
1493	25283140060000	\$7,379
1494	25283140090000	\$12,272
1495	25283140210000	\$18,222
1496	25283140230000	\$30,968
1497	25283140240000	\$13,906
1498	25283140250000	\$13,906
1499	25283140260000	\$9,269
1500	25283140270000	\$5,676
1501	25283140320000	\$8,835
1502	25283140330000	\$23,749
1503	25283140340000	\$14,161
1504	25283140350000	\$8,286

**APPENDIX D**  
**INITIAL EQUALIZED ASSESSED VALUE (EAV) OF PROPERTY**  
**WITHIN THE AMENDMENT AREA**  
**2012 EAV - \$44,339,479**

#	Property Number	2012 EAV
1505	25283140360000	\$23,191
1506	25283140370000	\$21,252
1507	25283140380000	\$23,505
1508	25283140390000	\$32,638
1509	25283140400000	\$17,838
1510	25283140410000	\$19,333
1511	25283140420000	\$7,990
1512	25283140430000	\$24,998
1513	25283140440000	\$14,101
1514	25283140460000	\$18,898
1515	25283140470000	\$22,327
1516	25283140480000	\$18,615
1517	25283140520000	\$5,479
1518	25283140530000	\$19,383
1519	25283140540000	\$5,434
1520	25283140550000	\$19,454
1521	25283140580000	\$620
1522	25283140590000	\$3,280
1523	25283140600000	\$38,397
1524	25283140610000	\$1,939
1525	25283140620000	Exempt
1526	25283140630000	\$14,754
1527	25283150020000	\$6,531
1528	25283150030000	\$10,549
1529	25283150040000	Exempt
1530	25283150050000	\$3,880
1531	25283150060000	\$3,880
1532	25283150070000	\$25,624
1533	25283150080000	\$4,267
1534	25283150090000	\$14,386
1535	25283150100000	\$8,382
1536	25283150110000	\$21,121
1537	25283150120000	\$5,822
1538	25283150130000	\$16,612
1539	25283150140000	\$21,872
1540	25283150150000	\$12,513
1541	25283150160000	\$20,242
1542	25283150170000	\$16,466
1543	25283150180000	\$10,628
1544	25283150190000	\$15,888
1545	25283150200000	\$17,698
1546	25283150230000	\$9,153
1547	25283150240000	\$9,153
1548	25283150250000	\$19,577
1549	25283150260000	\$19,577
1550	25283150310000	\$14,614
1551	25283150320000	\$9,312

#	Property Number	2012 EAV
1552	25283150350000	\$11,537
1553	25283150360000	\$4,932
1554	25283150370000	\$14,940
1555	25283150380000	\$20,467
1556	25283150390000	\$16,101
1557	25283150400000	\$10,894
1558	25283150410000	\$12,106
1559	25283150420000	\$13,284
1560	25283150430000	\$16,926
1561	25283150440000	\$16,848
1562	25283150450000	\$4,656
1563	25283150460000	\$13,377
1564	25283150470000	\$22,478
1565	25283160010000	Exempt
1566	25283160020000	Exempt
1567	25283160030000	Exempt
1568	25283160040000	Exempt
1569	25283160050000	Exempt
1570	25283160060000	Exempt
1571	25283160070000	Exempt
1572	25283160080000	Exempt
1573	25283160090000	Exempt
1574	25283160240000	\$19,852
1575	25283160250000	\$0
1576	25283160260000	\$9,604
1577	25283160270000	\$18,074
1578	25283160280000	\$10,353
1579	25283160290000	\$5,498
1580	25283160300000	\$3,880
1581	25283160350000	\$12,154
1582	25283160490000	\$20,313
1583	25283160500000	\$25,638
1584	25283160510000	\$17,361
1585	25283160520000	\$24,653
1586	25283160530000	\$17,961
1587	25283160540000	\$474
1588	25283160570000	\$5,757
1589	25283160580000	\$26,737
1590	25283160590000	\$25,691
1591	25283160600000	\$336,156
1592	25283170010000	\$21,095
1593	25283170020000	\$25,612
1594	25283170030000	\$9,646
1595	25283170040000	\$20,731
1596	25283170050000	\$9,749
1597	25283170060000	\$22,563
1598	25283170180000	\$18,309

#	Property Number	2012 EAV
1599	25283170190000	\$27,158
1600	25283170200000	\$6,916
1601	25283170210000	\$8,313
1602	25283170220000	\$21,342
1603	25283170260000	\$11,253
1604	25283170270000	\$26,028
1605	25283170280000	\$9,017
1606	25283170440000	\$16,197
1607	25283170450000	\$2
1608	25283170460000	\$16,261
1609	25283170470000	\$17,243
1610	25283170480000	\$8,153
1611	25283170490000	\$14,853
1612	25283170500000	\$18,236
1613	25283170510000	\$27,394
1614	25283170520000	\$17,944
1615	25283170530000	\$17,855
1616	25283170540000	\$22,599
1617	25283170550000	\$21,264
1618	25283170560000	\$3,468
1619	25283170570000	\$10,731
1620	25283170580000	\$17,176
1621	25283170590000	\$24,033
1622	25283170600000	\$8,509
1623	25283170610000	\$12,176
1624	25283170620000	\$3,698
1625	25283170630000	\$3,689
1626	25283170640000	\$5,686
1627	25283220250000	\$6,726
1628	25283220260000	\$6,608
1629	25283220270000	\$3,880
1630	25283220280000	\$0
1631	25283220390000	\$14,608
1632	25283220400000	\$21,976
1633	25283220410000	\$7,207
1634	25283220420000	\$4,932
1635	25283220450000	\$17,622
1636	25283220490000	\$13,040
1637	25283220500000	\$30,101
1638	25283220520000	\$4,986
1639	25283220530000	\$22,927
1640	25283220540000	\$17,375
1641	25283220550000	\$4,400
1642	25283220570000	\$19,168
1643	25283220580000	\$14,168
1644	25283220590000	\$6,212
1645	25283220600000	\$18,180

#	Property Number	2012 EAV
1646	25283220610000	\$17,355
1647	25283220630000	\$841,677
1648	25283230130000	\$17,414
1649	25283230140000	\$18,598
1650	25283230430000	\$8,927
1651	25283230440000	\$8,927
1652	25283230450000	\$13,379
1653	25283230460000	\$12,569
1654	25283230470000	\$4,960
1655	25283230480000	\$17,010
1656	25283230490000	\$15,995
1657	25283230500000	\$16,368
1658	25283230510000	\$23,533
1659	25283230520000	\$21,931
1660	25283230530000	\$17,383
1661	25283230540000	\$17,931
1662	25283230550000	\$20,792
1663	25283230560000	\$11,443
1664	25283230570000	\$17,417
1665	25283230580000	\$12,431
1666	25283230590000	\$23,946
1667	25283230600000	\$24,013
1668	25283230610000	\$756
1669	25283230620000	\$3,641
1670	25283230630000	\$23,317
1671	25283230640000	\$5,953
1672	25283230650000	\$26,072
1673	25283230660000	\$10,424
1674	25283230670000	\$13,910
1675	25283230680000	\$15,535
1676	25283230690000	\$23,014
1677	25283230700000	\$11,993
1678	25283230710000	\$17,151
1679	25283230720000	\$14,095
1680	25283230730000	\$21,272
1681	25283230740000	\$10,293
1682	25283230750000	\$22,293
1683	25283230760000	\$19,984
1684	25284000010000	Exempt
1685	25284000030000	\$9,275
1686	25284000040000	\$12,650
1687	25284000050000	\$10,336
1688	25284000060000	\$26,841
1689	25284000070000	\$22,240
1690	25284000080000	\$3,664
1691	25284000090000	\$2,749
1692	25284000100000	\$28,457

**APPENDIX D**  
**INITIAL EQUALIZED ASSESSED VALUE (EAV) OF PROPERTY**  
**WITHIN THE AMENDMENT AREA**  
**2012 EAV - \$44,339,479**

#	Property Number	2012 EAV
1693	25284000150000	\$11,107
1694	25284000160000	\$17,381
1695	25284000210000	\$11,799
1696	25284000220000	\$4,676
1697	25284000230000	\$15,695
1698	25284000240000	\$7,620
1699	25284000250000	\$14,286
1700	25284000260000	\$23,755
1701	25284000270000	\$28,788
1702	25284000290000	\$22,302
1703	25284000300000	\$14,805
1704	25284000310000	\$3,765
1705	25284000320000	\$2,670
1706	25284000340000	\$22,237
1707	25284000350000	\$8,026
1708	25284000360000	\$25,545
1709	25284000370000	\$15,035
1710	25284000380000	\$21,351
1711	25284000390000	\$1,238
1712	25284000400000	\$16,219
1713	25284000410000	\$7,945
1714	25284000420000	\$13,803
1715	25284000430000	\$309
1716	25284000440000	\$28,623
1717	25284060010000	\$24,061
1718	25284060020000	\$26,311
1719	25284060030000	\$10,532
1720	25284060040000	\$21,098
1721	25284060050000	\$19,678
1722	25284060060000	\$15,689
1723	25284060070000	\$20,719
1724	25284060080000	\$17,527
1725	25284060090000	\$22,495
1726	25284060100000	\$16,289
1727	25284060110000	\$12,513
1728	25284060120000	\$18,503
1729	25284060130000	\$10,237
1730	25284060140000	\$29,167
1731	25284060150000	\$4,598
1732	25284060160000	\$5,479
1733	25284060170000	\$19,415
1734	25284060180000	\$5,479
1735	25284060190000	\$0
1736	25284060200000	\$12,774
1737	25284060210000	\$20,733
1738	25284060220000	\$13,024
1739	25284060230000	\$12,970

#	Property Number	2012 EAV
1740	25284060240000	\$21,367
1741	25284060250000	\$15,327
1742	25284060260000	\$13,781
1743	25284060270000	\$27,596
1744	25284060280000	\$13,018
1745	25284060290000	\$5,479
1746	25284060300000	\$14,741
1747	25284060310000	\$23,923
1748	25284060320000	\$17,341
1749	25284060330000	\$13,526
1750	25284070010000	\$19,488
1751	25284070020000	\$11,040
1752	25284070030000	\$23,797
1753	25284070040000	\$15,866
1754	25284070050000	\$23,014
1755	25284070060000	\$18,098
1756	25284070070000	\$5,782
1757	25284070080000	\$3,305
1758	25284070090000	\$15,007
1759	25284070100000	\$16,979
1760	25284070110000	\$16,921
1761	25284070120000	\$27,273
1762	25284070130000	\$15,728
1763	25284070140000	\$23,912
1764	25284070150000	\$16,800
1765	25284070180000	\$18,009
1766	25284070190000	\$27,026
1767	25284070200000	\$18,750
1768	25284070210000	\$16,665
1769	25284070220000	\$3,506
1770	25284070230000	\$17,888
1771	25284070240000	\$14,132
1772	25284070250000	\$19,782
1773	25284070260000	\$11,659
1774	25284070270000	\$23,623
1775	25284070280000	\$23,452
1776	25284070290000	\$7,173
1777	25284070300000	\$2,123
1778	25284070340000	\$22,212
1779	25284070350000	\$21,743
1780	25284070360000	\$268
1781	25284070370000	\$16,278
1782	25284070380000	\$26,072
1783	25284080250000	\$13,784
1784	25284080260000	\$19,044
1785	25284080270000	\$17,630
1786	25284080280000	\$21,721

#	Property Number	2012 EAV
1787	25284080290000	\$27,461
1788	25284080300000	\$17,083
1789	25284080310000	\$14,656
1790	25284080320000	\$11,803
1791	25284080330000	\$21,912
1792	25284080340000	\$21,603
1793	25284080350000	\$11,104
1794	25284080360000	\$21,909
1795	25284080370000	\$9,656
1796	25284080380000	\$21,912
1797	25284080390000	\$11,441
1798	25284080400000	\$18,371
1799	25284080410000	\$27,596
1800	25284080420000	\$22,248
1801	25284080430000	\$24,936
1802	25284080440000	\$11,416
1803	25284080450000	\$20,686
1804	25284080460000	\$23,416
1805	25284080470000	\$11,138
1806	25284080480000	\$16,084
1807	25284080490000	\$30,671
1808	25284080500000	\$20,587
1809	25284080510000	\$15,686
1810	25284080520000	\$16,923
1811	25284080530000	\$15,270
1812	25284080540000	\$15,587
1813	25284080550000	\$22,616
1814	25322010010000	Exempt
1815	25322010210000	\$23,820
1816	25322010300000	\$13,517
1817	25322010310000	\$21,648
1818	25322010320000	\$22,133
1819	25322010330000	\$19,028
1820	25322010340000	\$16,558
1821	25322010350000	\$15,933
1822	25322010360000	\$28,328
1823	25322010370000	\$25,913
1824	25322010380000	\$27,933
1825	25322010390000	\$25,452
1826	25322010400000	\$28,923
1827	25322010410000	\$22,714
1828	25322010420000	\$20,933
1829	25322010430000	\$20,265
1830	25322010440000	\$20,338
1831	25322010450000	\$28,656
1832	25322010460000	Exempt
1833	25322010470000	\$28,168

#	Property Number	2012 EAV
1834	25322010480000	\$28,973
1835	25322010490000	\$27,944
1836	25322010500000	\$21,101
1837	25322010510000	\$21,280
1838	25322020190000	\$18,537
1839	25322020370000	\$29,021
1840	25322020460000	\$30,424
1841	25322020470000	\$12,047
1842	25322020480000	\$26,058
1843	25322020490000	\$16,474
1844	25322020500000	\$12,795
1845	25322020510000	\$17,282
1846	25322020520000	\$20,220
1847	25322020530000	\$28,684
1848	25322020540000	\$26,058
1849	25322020550000	\$13,626
1850	25322020560000	\$30,505
1851	25322020570000	\$0
1852	25322020580000	\$24,198
1853	25322020590000	\$24,305
1854	25322020600000	\$18,505
1855	25322020610000	\$10,870
1856	25322020620000	\$21,264
1857	25322020630000	\$18,292
1858	25322020640000	\$15,568
1859	25322020650000	\$21,359
1860	25322020660000	\$16,954
1861	25322020670000	\$21,255
1862	25322020680000	\$28,985
1863	25322020690000	\$20,500
1864	25322020700000	\$21,149
1865	25322020710000	\$21,954
1866	25322020720000	\$16,569
1867	25322020730000	\$21,359
1868	25322020740000	\$29,700
1869	25322020750000	\$21,774
1870	25322020760000	\$0
1871	25322020770000	\$28,816
1872	25322020780000	\$24,987
1873	25322020790000	\$15,700
1874	25322020800000	\$15,868
1875	25322020810000	\$25,220
1876	25322020820000	\$22,537
1877	25322030160000	\$27,630
1878	25322030410000	\$20,823
1879	25322030420000	\$29,024
1880	25322030430000	\$16,665

**APPENDIX D**  
**INITIAL EQUALIZED ASSESSED VALUE (EAV) OF PROPERTY**  
**WITHIN THE AMENDMENT AREA**  
**2012 EAV - \$44,339,479**

#	Property Number	2012 EAV
1881	25322030440000	\$0
1882	25322030450000	\$32,915
1883	25322030460000	\$27,127
1884	25322030470000	\$27,862
1885	25322030480000	\$20,203
1886	25322030490000	\$27,980
1887	25322030500000	\$15,991
1888	25322030510000	\$25,318
1889	25322030520000	\$28,785
1890	25322030530000	\$28,586
1891	25322030540000	\$31,052
1892	25322030550000	\$14,995
1893	25322030560000	\$28,830
1894	25322030570000	\$28,858
1895	25322030580000	\$27,972
1896	25322030590000	\$15,161
1897	25322030600000	\$27,868
1898	25322030610000	\$25,663
1899	25322030620000	\$27,585
1900	25322030630000	\$19,844
1901	25322030640000	\$21,878
1902	25322030650000	\$14,406
1903	25322030660000	\$26,897
1904	25322030690000	\$25,943
1905	25322030700000	\$18,551
1906	25322030710000	\$28,575
1907	25322030720000	\$17,925
1908	25322030730000	\$29,431
1909	25322030740000	\$5,013
1910	25322030750000	\$16,337
1911	25322040110000	\$21,443
1912	25322040120000	\$24,860
1913	25322040130000	\$19,600
1914	25322040250000	\$18,711
1915	25322040350000	\$15,989
1916	25322040360000	\$20,537
1917	25322040370000	\$17,002
1918	25322040380000	\$28,701
1919	25322040390000	\$18,708
1920	25322040400000	\$25,365
1921	25322040410000	\$23,559
1922	25322040420000	\$13,941
1923	25322040430000	\$21,917
1924	25322040440000	\$28,670
1925	25322040450000	\$27,254
1926	25322040460000	\$24,123
1927	25322040470000	\$15,481

#	Property Number	2012 EAV
1928	25322040480000	\$4,056
1929	25322040490000	\$19,603
1930	25322040500000	\$20,402
1931	25322040510000	\$22,582
1932	25322040520000	\$17,288
1933	25322040530000	\$14,990
1934	25322040540000	\$4,562
1935	25322040550000	\$24,557
1936	25322040560000	\$23,065
1937	25322040570000	\$26,100
1938	25322040580000	\$21,401
1939	25322040590000	\$20,630
1940	25322050060000	\$15,461
1941	25322050070000	\$11,820
1942	25322050080000	\$23,575
1943	25322050090000	\$19,841
1944	25322050140000	\$17,717
1945	25322050150000	\$16,898
1946	25322050160000	\$47,490
1947	25322050170000	\$47,490
1948	25322050280000	\$28,182
1949	25322050290000	\$21,600
1950	25322050300000	\$19,457
1951	25322050310000	\$26,288
1952	25322050320000	\$18,430
1953	25322050330000	\$28,522
1954	25322050340000	\$28,438
1955	25322050350000	Exempt
1956	25322070040000	\$3,706
1957	25322070050000	\$3,706
1958	25322070060000	\$19,785
1959	25322070070000	\$22,262
1960	25322070080000	\$24,142
1961	25322070170000	\$14,585
1962	25322070180000	\$14,585
1963	25322070190000	\$0
1964	25322070200000	\$12,343
1965	25322070210000	\$12,343
1966	25322070220000	\$19,998
1967	25322070230000	\$19,028
1968	25322070240000	\$24,824
1969	25322070250000	\$22,371
1970	25322070260000	\$27,141
1971	25322070300000	\$17,546
1972	25322070310000	\$17,720
1973	25322070320000	\$18,132
1974	25322070330000	\$22,139

#	Property Number	2012 EAV
1975	25322070340000	\$20,641
1976	25322070350000	\$25,570
1977	25322070360000	\$20,638
1978	25322070370000	\$20,638
1979	25322070380000	\$26,070
1980	25322070390000	\$25,556
1981	25322070400000	\$24,465
1982	25322070410000	\$7,452
1983	25322070630000	\$3,684
1984	25322070640000	\$3,137
1985	25322070650000	\$4,186
1986	25322070660000	\$3,474
1987	25322070680000	\$6,080
1988	25322070690000	\$6,543
1989	25322070700000	\$3,563
1990	25322070710000	\$3,563
1991	25322070720000	\$6,540
1992	25322070730000	\$5,050
1993	25322070740000	\$6,164
1994	25322080010000	\$24,490
1995	25322080100000	\$20,481
1996	25322080200000	\$24,339
1997	25322080290000	\$25,234
1998	25322080540000	\$22,077
1999	25322080550000	\$21,550
2000	25322080560000	\$27,007
2001	25322080570000	\$25,450
2002	25322080580000	\$25,506
2003	25322080590000	\$25,727
2004	25322080600000	\$0
2005	25322080610000	\$22,192
2006	25322080620000	\$25,957
2007	25322080630000	\$8,361
2008	25322080640000	\$18,222
2009	25322080650000	\$28,583
2010	25322080660000	\$22,891
2011	25322080670000	\$23,404
2012	25322080680000	\$21,320
2013	25322080690000	\$29,192
2014	25322080700000	\$5,658
2015	25322080710000	\$21,968
2016	25322080720000	\$22,192
2017	25322080730000	\$21,662
2018	25322080740000	\$21,163
2019	25322080750000	\$22,290
2020	25322080760000	\$13,455
2021	25322080770000	\$15,658

#	Property Number	2012 EAV
2022	25322080780000	\$21,612
2023	25322080790000	\$8,430
2024	25322080800000	\$22,391
2025	25322080810000	\$25,405
2026	25322080820000	\$9,903
2027	25322080830000	\$23,477
2028	25322080840000	\$20,015
2029	25322080850000	\$19,827
2030	25322080860000	\$0
2031	25322080870000	\$22,304
2032	25322080880000	\$27,276
2033	25322080890000	\$18,435
2034	25322080900000	\$30,567
2035	25322080910000	\$8,405
2036	25322080920000	\$3,576
2037	25322080930000	\$20,919
2038	25322080940000	\$22,989
2039	25322080950000	\$23,477
2040	25322080960000	\$30,373
2041	25322090310000	\$27,562
2042	25322090590000	\$12,282
2043	25322090600000	\$2,800
2044	25322090610000	\$25,542
2045	25322090620000	\$20,127
2046	25322090630000	\$16,573
2047	25322090640000	\$15,576
2048	25322090650000	\$24,723
2049	25322090660000	\$16,367
2050	25322090670000	\$8,371
2051	25322090680000	\$22,347
2052	25322090690000	\$27,167
2053	25322090700000	\$15,228
2054	25322090710000	\$22,961
2055	25322090720000	\$12,869
2056	25322090730000	\$17,600
2057	25322090740000	\$18,149
2058	25322090750000	\$29,434
2059	25322090760000	\$15,610
2060	25322090770000	\$23,578
2061	25322090780000	\$18,747
2062	25322090790000	\$16,987
2063	25322090800000	\$21,505
2064	25322090810000	\$17,035
2065	25322090820000	\$25,250
2066	25322090830000	\$22,310
2067	25322090840000	\$28,036
2068	25322090850000	\$16,230

**APPENDIX D**  
**INITIAL EQUALIZED ASSESSED VALUE (EAV) OF PROPERTY**  
**WITHIN THE AMENDMENT AREA**  
**2012 EAV - \$44,339,479**

#	Property Number	2012 EAV
2069	25322090860000	\$37,724
2070	25322090870000	\$22,128
2071	25322090880000	Exempt
2072	25322090890000	\$29,304
2073	25322090900000	\$19,962
2074	25322090910000	\$16,005
2075	25322090920000	\$20,725
2076	25322090930000	\$13,432
2077	25322090940000	\$21,286
2078	25322090950000	\$8,474
2079	25322090960000	\$19,962
2080	25322090970000	\$19,300
2081	25322090980000	\$14,962
2082	25322090990000	\$28,640
2083	25322091000000	\$22,035
2084	25322091010000	\$4,529
2085	25322091020000	\$0
2086	25322091030000	\$22,251
2087	25322091040000	\$15,475
2088	25322091050000	\$18,391
2089	25322091060000	\$25,346
2090	25322091070000	\$21,182
2091	25322091080000	\$19,151
2092	25322091090000	\$19,325
2093	25322100100000	\$11,148
2094	25322100140000	\$30,592
2095	25322100150000	\$27,402
2096	25322100160000	\$22,459
2097	25322100170000	\$22,619
2098	25322100180000	\$0
2099	25322100190000	\$24,989
2100	25322100200000	\$26,970
2101	25322100210000	\$24,989
2102	25322100240000	\$22,588
2103	25322100250000	\$13,725
2104	25322100260000	\$26,218
2105	25322100270000	\$15,897
2106	25322100280000	\$23,949
2107	25322100290000	\$21,962
2108	25322100300000	\$24,709
2109	25322100310000	\$26,404
2110	25322100320000	\$36,133
2111	25322100330000	\$28,569
2112	25322110040000	\$28,095
2113	25322110330000	\$21,199
2114	25322110340000	\$27,764
2115	25322110350000	\$23,573

#	Property Number	2012 EAV
2116	25322110360000	\$18,312
2117	25322110370000	\$19,347
2118	25322110380000	\$23,831
2119	25322110390000	\$0
2120	25322110400000	\$31,066
2121	25322110410000	\$15,921
2122	25322110430000	\$25,783
2123	25322110450000	\$232,943
2124	25322110470000	\$104,245
2125	25322110480000	\$186,710
2126	25322120010000	\$5,986
2127	25322120020000	\$9,972
2128	25322120030000	\$21,034
2129	25322120200000	\$19,765
2130	25322120210000	\$24,942
2131	25322120220000	\$32,130
2132	25322120230000	\$22,170
2133	25322120240000	\$24,451
2134	25322120250000	\$7,748
2135	25322120260000	\$26,134
2136	25322120270000	\$23,082
2137	25322120280000	\$14,384
2138	25322120290000	\$15,531
2139	25322120300000	\$22,641
2140	25322120310000	\$23,082
2141	25322120320000	\$17,894
2142	25322120330000	\$26,370
2143	25322120340000	\$17,518
2144	25322120350000	\$25,110
2145	25322120360000	\$21,971
2146	25322120370000	\$22,077
2147	25322120380000	\$21,202
2148	25322120410000	\$15,733
2149	25322120420000	\$24,221
2150	25322120430000	\$29,877
2151	25322120440000	\$25,082
2152	25322120450000	\$1,861
2153	25322120460000	\$16,205
2154	25322120470000	\$21,205
2155	25322120480000	\$2,141
2156	25322120490000	\$15,728
2157	25322120500000	\$22,902
2158	25322120510000	\$17,117
2159	25322120520000	\$20,004
2160	25322120530000	\$8,571
2161	25322120540000	\$23,887
2162	25322120550000	\$35,881

#	Property Number	2012 EAV
2163	25322120560000	\$1,551
2164	25322130070000	\$22,330
2165	25322130080000	\$27,439
2166	25322130090000	\$20,666
2167	25322130170000	\$26,019
2168	25322130180000	\$27,192
2169	25322130190000	\$29,978
2170	25322130200000	\$14,392
2171	25322130210000	\$28,499
2172	25322130220000	\$28,499
2173	25322130230000	\$28,499
2174	25322130240000	\$28,499
2175	25322130250000	\$7,022
2176	25322130260000	\$6,593
2177	25322130270000	\$6,551
2178	25322130280000	\$6,537
2179	25322130290000	Exempt
2180	25322130300000	Exempt
2181	25322130310000	Exempt
2182	25322130320000	Exempt
2183	25322130330000	Exempt
2184	25322130340000	Exempt
2185	25322130400000	Exempt
2186	25322130410000	Exempt
2187	25322130420000	Exempt
2188	25322130430000	Exempt
2189	25322130440000	Exempt
2190	25322130450000	Exempt
2191	25322130460000	Exempt
2192	25322130470000	\$3,185
2193	25322130490000	\$17,010
2194	25322130500000	\$14,467
2195	25322130510000	\$27,116
2196	25322130520000	\$15,181
2197	25322130530000	\$22,147
2198	25322130540000	\$16,628
2199	25322130550000	\$26,137
2200	25322130560000	\$21,381
2201	25322130570000	\$27,108
2202	25322130580000	\$18,163
2203	25322130590000	Exempt
2204	25322140010000	\$28,034
2205	25322140020000	\$32,057
2206	25322140030000	\$21,830
2207	25322140040000	\$15,918
2208	25322140050000	\$30,115
2209	25322140060000	\$28,365

#	Property Number	2012 EAV
2210	25322140070000	\$24,266
2211	25322140080000	\$25,494
2212	25322140090000	\$28,241
2213	25322140100000	\$31,397
2214	25322140110000	\$9,441
2215	25322140120000	\$37,127
2216	25322140130000	\$23,620
2217	25322140140000	\$29,274
2218	25322140150000	\$35,510
2219	25322140160000	\$37,943
2220	25322140170000	\$20,141
2221	25322140180000	\$41,902
2222	25322140190000	\$29,675
2223	25322140350000	\$22,630
2224	25322140360000	\$27,203
2225	25322140370000	\$28,151
2226	25322140380000	\$17,189
2227	25322140390000	\$17,571
2228	25322140400000	\$33,563
2229	25322140410000	\$18,496
2230	25322140420000	\$17,902
2231	25322140430000	\$20,991
2232	25322140440000	\$21,056
2233	25322140480000	\$25,250
2234	25322140490000	\$32,904
2235	25331000040000	\$131,931
2236	25331000050000	\$29,852
2237	25331000060000	\$175,280
2238	25331000070000	\$139,494
2239	25331000090000	\$19,875
2240	25331000100000	\$23,244
2241	25331000110000	\$18,152
2242	25331000120000	\$21,533
2243	25331000130000	\$16,721
2244	25331000140000	\$29,689
2245	25331000150000	\$24,325
2246	25331000160000	\$31,917
2247	25331010060000	\$5,216
2248	25331010070000	\$15,390
2249	25331010130000	\$38,080
2250	25331010140000	\$55,621
2251	25331010150000	\$66,347
2252	25331010160000	\$56,881
2253	25331010170000	\$38,131
2254	25331010320000	\$12,607
2255	25331010370000	\$31,252
2256	25331010380000	\$24,173



**APPENDIX D  
INITIAL EQUALIZED ASSESSED VALUE (EAV) OF PROPERTY  
WITHIN THE AMENDMENT AREA  
2012 EAV - \$44,339,479**

#	Property Number	2012 EAV
2257	2533101040000	\$31,672
2258	25331010410000	\$23,733
2259	25331010420000	\$29,215
2260	25331010430000	\$18,733
2261	25331010440000	\$25,873
2262	25331010450000	\$23,690
2263	25331010460000	\$26,028
2264	25331010470000	\$18,200
2265	25331010480000	\$23,026
2266	25331010490000	\$27,169
2267	25331010500000	\$19,268
2268	25331010530000	\$9,606
2269	25331010550000	\$65,171
2270	25331010560000	\$199,234
2271	25331010570000	\$176,497
2272	25331020010000	\$11,266
2273	25331020020000	\$9,698
2274	25331020030000	\$3,945
2275	25331020040000	\$12,621
2276	25331020050000	\$12,621
2277	25331020060000	\$20,181
2278	25331020070000	\$21,987
2279	25331020140000	\$19,650
2280	25331020150000	\$23,960
2281	25331020160000	\$15,724
2282	25331020170000	\$5,887
2283	25331020180000	\$30,390
2284	25331020190000	\$42,390
2285	25331020200000	\$35,449
2286	25331020210000	\$5,892
2287	25331020220000	\$23,343
2288	25331020270000	\$21,306
2289	25331020280000	\$4,318
2290	25331020290000	\$17,986
2291	25331020300000	\$25,873
2292	25331020310000	\$37,140
2293	25331020320000	\$49,059
2294	25331020330000	\$8,033
2295	25331020340000	\$16,064
2296	25331020350000	\$28,847
2297	25331020360000	\$26,176
2298	25331020410000	\$7,878
2299	25331020420000	\$0
2300	25331020430000	\$30,343
2301	25331020440000	\$31,111
2302	25331020460000	\$22,094
2303	25331020470000	\$28,048

#	Property Number	2012 EAV
2304	25331020480000	\$1,162
2305	25331020500000	\$18,458
2306	25331020510000	\$20,921
2307	25331020520000	\$28,850
2308	25331020530000	\$22,793
2309	25331020540000	\$24,608
2310	25331020550000	\$18,408
2311	25331020560000	\$14,025
2312	25331020570000	\$31,995
2313	25331100010000	\$19,751
2314	25331100020000	\$16,418
2315	25331100030000	\$34,938
2316	25331100040000	\$16,082
2317	25331100050000	\$65,626
2318	25331100060000	\$65,626
2319	25331100100000	\$40,684
2320	25331100110000	\$40,684
2321	25331100120000	\$16,895
2322	25331100130000	\$75,819
2323	25331100140000	\$52,518
2324	25331100150000	\$3,409
2325	25331100160000	\$3,409
2326	25331100170000	\$3,409
2327	25331100180000	\$3,409
2328	25331100190000	\$3,409
2329	25331100200000	\$3,409
2330	25331100210000	\$3,409
2331	25331100220000	\$6,248
2332	25331100230000	\$6,248
2333	25331100240000	\$6,248
2334	25331100250000	\$10,743
2335	25331100260000	\$15,636
2336	25331100270000	\$28,149
2337	25331100280000	\$19,566
2338	25331100290000	\$21,137
2339	25331100300000	\$18,088
2340	25331100310000	\$15,293
2341	25331100320000	\$16,525
2342	25331100330000	\$18,222
2343	25331100370000	\$8,921
2344	25331100380000	\$22,939
2345	25331100430000	\$16,834
2346	25331100440000	\$18,747
2347	25331100450000	\$20,413
2348	25331100480000	\$20,318
2349	25331100490000	\$11,222
2350	25331100500000	\$25,806

#	Property Number	2012 EAV
2351	25331100510000	\$6,240
2352	25331100520000	\$68,939
2353	25331100530000	\$65,803
2354	25331100540000	\$28,791
2355	25331100550000	\$30,455
2356	2533110160000	\$22,265
2357	2533110170000	\$18,629
2358	2533110280000	\$19,563
2359	2533110290000	\$7,133
2360	2533110300000	\$29,403
2361	2533110310000	\$21,704
2362	2533110320000	\$2,539
2363	2533110330000	\$2,835
2364	2533110340000	\$28,373
2365	2533110350000	\$16,496
2366	2533110360000	\$18,365
2367	2533110370000	\$31,787
2368	2533110420000	\$20,062
2369	2533110430000	\$22,619
2370	2533110440000	\$21,872
2371	2533110450000	\$12,724
2372	2533110460000	\$21,331
2373	2533110470000	\$27,526
2374	2533110480000	\$12,558
2375	2533110490000	\$28,785
2376	2533110500000	\$25,455
2377	2533110510000	\$16,676
2378	2533110520000	\$19,735
2379	2533110530000	\$28,118
2380	2533110540000	\$22,947
2381	2533110550000	\$17,563
2382	2533110560000	\$9,580
2383	2533110570000	\$16,219
2384	2533110580000	\$22,506
2385	2533110590000	\$16,289
2386	2533110600000	\$23,289
2387	2533110610000	\$33,782
2388	2533110620000	\$29,316
2389	2533110630000	\$16,020
2390	2533110640000	\$27,697
2391	2533110650000	\$36,680
2392	2533110660000	\$31,218
2393	25331170010000	Exempt
2394	25331170020000	Exempt
2395	25331170030000	\$3,409
2396	25331170040000	\$3,409
2397	25331170050000	\$3,409

#	Property Number	2012 EAV
2398	25331170060000	Exempt
2399	25331170070000	Exempt
2400	25331170080000	Exempt
2401	25331170140000	\$24,161
2402	25331170180000	Exempt
2403	25331170540000	\$31,151
2404	25331170550000	\$29,136
2405	25331170560000	\$25,531
2406	25331170570000	\$26,768
2407	25331170580000	\$27,043
2408	25331170590000	\$24,322
2409	25331170600000	\$25,278
2410	25331170610000	\$32,228
2411	25331170620000	\$24,078
2412	25331170630000	\$29,352
2413	25331170640000	\$24,644
2414	25331170650000	\$26,322
2415	25331170660000	\$23,065
2416	25331170690000	\$29,672
2417	25331170700000	\$16,683
2418	25331170710000	\$18,160
2419	25331170720000	\$33,580
2420	25331170730000	\$20,809
2421	25331170740000	\$25,910
2422	25331170750000	\$26,746
2423	25331170760000	\$26,502
2424	25331170770000	\$24,028
2425	25331170920000	\$26,822
2426	25331170930000	\$23,435
2427	25331170960000	\$28,656
2428	25331170970000	\$22,579
2429	25331170980000	\$21,869
2430	25331170990000	\$22,765
2431	25331171000000	\$24,745
2432	25331171010000	\$27,506
2433	25331171020000	\$28,735
2434	25331171030000	\$25,618
2435	25331171040000	\$28,508
2436	25331171050000	\$26,928
2437	25331171060000	\$27,983
2438	25331210010000	\$23,146
2439	25331210020000	\$22,790
2440	25331210030000	\$23,146
2441	25331210040000	\$24,729
2442	25331210050000	\$12,729
2443	25331210060000	\$23,581
2444	25331210070000	\$23,643

**APPENDIX D**  
**INITIAL EQUALIZED ASSESSED VALUE (EAV) OF PROPERTY**  
**WITHIN THE AMENDMENT AREA**  
**2012 EAV - \$44,339,479**

#	Property Number	2012 EAV
2445	25331210080000	\$21,626
2446	25331210090000	\$2,871
2447	25331210100000	\$30,761

#	Property Number	2012 EAV
2448	25331210110000	\$31,103
2449	25331210120000	\$18,671
2450	25331210130000	\$17,947

#	Property Number	2012 EAV
	<b>Total EAV</b>	<b>\$44,339,479</b>

#	Property Number	2012 EAV

# **APPENDIX E**

## **FIRST AMENDED PLAN:**

### **119<sup>TH</sup> and HALSTED REDEVELOPMENT PROJECT AREA REDEVELOPMENT PLAN AND PROJECT**

Authenticated By:

\_\_\_\_\_  
Registrar

\_\_\_\_\_

AUTHORIZATION FOR AMENDMENT NUMBER ONE TO 119<sup>TH</sup>  
AND HALSTED REDEVELOPMENT PROJECT AREA  
REDEVELOPMENT PLAN AND PROJECT.

The Committee on Finance submitted the following report:

CHICAGO, April 9, 2003.

*To the President and Members of the City Council:*

Your Committee on Finance, having had under consideration an ordinance authorizing an amendment to the 119<sup>th</sup> and Halsted Redevelopment Project Area concerning the Equalized Assessed Valuation Table, having had the same under advisement, begs leave to report and recommend that Your Honorable Body *Pass* the proposed ordinance transmitted herewith.

This recommendation was concurred in by a viva VOCE vote of the members of the Committee.

Respectfully submitted,

(Signed) EDWARD M. BURKE,  
*Chairman.*

On motion of Alderman Burke, the said proposed ordinance transmitted with the foregoing committee report was *Passed* by yeas and nays as follows:

Yeas -- Aldermen Granato, Haithcock, **Tillman**, Preckwinkle, Hairston, Lyle, Beavers, Stroger, **Beale**, Pope, **Balcer**, Frias, Olivo, Burke, T. Thomas, Coleman, L. Thomas, Murphy, Rugai, Troutman, **DeVill**e, Munoz, Zalewski, Chandler, **Solis**, **Ocasio**, Burnett, E. Smith, Cat-others, Wojcik, Matlak, **Mell**, Austin, Colom, Banks, Allen, Laurino, Doherty, Natarus, Daley, Tunney, Levar, Shiller, **Schulter**, M. Smith, Moore, Stone -- 47.

Nays -- None.

Alderman Beavers moved to reconsider the foregoing vote. The motion was lost.

The following is said ordinance as passed:

WHEREAS, Pursuant to ordinances adopted on February 6, 2002, and published in the *Journal of the Proceedings of the City Council* for such date (the "*Journal of Proceedings*") at pages 78512 to 78658, and in accordance with the provisions of the Illinois Tax Increment Allocation Redevelopment Act, 65 ILCS 5/ 11-74.4- 1 et. seq., as amended (the "Act"), the City Council (the "Corporate Authorities") of the City of Chicago (the "City"): (i) approved a redevelopment plan and project (the "Plan") for a portion of the City known as "1 19<sup>th</sup> and Halsted Redevelopment Project Area" (the "Area") (the "Plan Ordinance") ; (ii) designated the Area as a "redevelopment project area"; and (iii) adopted tax increment allocation financing for the Area; and

WHEREAS, Section 5/ 11-74.4-3(n)(F) of the Act requires a redevelopment plan to include the most recent equalized assessed valuation ("E.A.V.") of a redevelopment project area; and

WHEREAS, The Plan, attached as Exhibit A to the Plan Ordinance, included the 1999 E.A.V. and contemplated in Section 8 of the Plan that if the 2000 E.A.V. became available prior to the date of the adoption of the Plan by the City Council, then the City would update the Plan by replacing the 1999 E.A.V. with the 2000 E.A.V. in order to comply with the Act; and

WHEREAS, The 2000 E.A.V. became available prior to the date of the adoption of the Plan Ordinance by the City Council, but after the Plan had been submitted to the Community Development Commission to set a public hearing pursuant to Sections 5/ 11-74.4-4 and 5/ 11-74.4-5 of the Act, and was not inserted in the Plan prior to its adoption by ordinance; and

WHEREAS, The Corporate Authorities desire to amend the Plan to update the E.A.V. to conform the Plan to Section 11-74.4-3(n)(F) of the Act, and to make other, minor changes; and

WHEREAS, Section 5/1 1-74.4-5(c) of the Act permits amendments for such changes to a redevelopment plan to be made without a public hearing, provided that the City shall give notice of such changes by mail to each affected taxing district and each registrant in the interested parties registry for the Area, and by publication in a newspaper of general circulation within the affected taxing district not later than ten (10) days following the adoption by ordinance of such changes; now, therefore,

*Be It Ordained by the City Council of the City of Chicago:*

SECTION 1. Recitals. The above recitals are incorporated herein and made a part hereof.

SECTION 2. Amendments To Redevelopment Plan. The City, pursuant to Section 5/ 1 1-74.4-5 of the Act, hereby amends the Plan, as previously published in the *Journal of Proceedings*, by the amendments set forth in Exhibit A attached hereto and approves the Plan, as amended, the amended version of which is attached hereto as Exhibit B.

SECTION 3. Invalidity Of Any Section. If any provision of this ordinance shall be held to be invalid or unenforceable for any reason, the invalidity or unenforceability of such provision shall not affect any of the remaining provisions of this ordinance.

SECTION 4. Superseder. All ordinances, resolutions, motions or orders in conflict with this ordinance are hereby repealed to the extent of such conflict.

SECTION 5. Effective Date. This ordinance shall be in full force and effect immediately upon its passage.

Exhibits "A" and "B" referred to in this ordinance read as follows:

*Exhibit "A".*  
(To Ordinance)

*Amendments To The Plan.*

The Plan, as previously published in the *Journal of the Proceedings of the City Council* for February 6, 2002 (the "*Journal of Proceedings*") at pages 78512 to 78658, is hereby amended as follows. Page number references refer to the page numbers in such *Journal of Proceedings*.

- (1) The date of the Plan shall be "June 29, 200 1, Revised as of January 24, 2003".
- (2) The first two (2) sentences in the last paragraph of Section 3 of the Plan, entitled, "Eligibility of the Project Area for Designation as a Blighted Area", which appear on page 78527, are hereby amended to state:

"Despite the lack of private sector investment, equalized assessed value (E.A.V.) within the Area grew from approximately Fifteen Million Eight Hundred Thousand Dollars (\$15,800,000) in 1996 to Eighteen Million Seven Hundred Thousand Dollars (\$18,700,000) in 2000. However, for this period, the E.A.V. of the Area grew at a slower rate (seventeen and seven-tenths percent (17.7%)) than that of the City (thirty-three and one-tenth percent (33.1%))".

- (3) The first paragraph in the subsection, entitled, "Most Recent Equalized Assessed Valuation", in Section 8 of the Plan, which appears on page 78544, is hereby amended in its entirety to state:

"The purpose of identifying the most recent equalized assessed valuation ("E.A.V.") of the Project Area is to provide an estimate of the initial E.A.V., which the Cook County Clerk will certify for the purpose of annually calculating the incremental E.A.V. and incremental property taxes of the Project Area. The 2000 E.A.V. of all taxable parcels in the Area is Eighteen Million Six Hundred Eighty-nine Thousand Thirty-four Dollars (\$18,689,034). This total E.A.V. amount by P.I.N. is summarized in Appendix D. The E.A.V. is subject to verification by the Cook County Clerk. After verification, the final figure shall be certified by the Cook County Clerk and shall become the Certified Initial E.A.V. from which all incremental property taxes in the Area will be calculated by Cook County."

- (4) The second paragraph in the subsection, entitled "Most Recent Equalized Assessed Valuation", in Section 8 of the Plan, which appears on page 78545, is hereby deleted in its entirety.
- (5) Table A, entitled, "Comparative Increases in E.A.V.", in Appendix C of the Plan, which appears on page 78574, is hereby amended in its entirety to state:

	2000	1999	1998	1997	1996
Property within the Study Area	\$18,689,034 4.5%	\$17,878,188 6.5%	\$16,784,870 -1.7%	\$17,073,159 8.1%	\$15,799,509 -0.5%
City of Chicago	14.5%	4.2%	1.7%	8.4%	1.2%

- (6) Appendix D of the Plan, entitled "Initial Equalized Assessed Value (E.A.V.) of Property Within the 119<sup>th</sup> and Halsted Redevelopment Project Area", which appears on page 78582, shall be amended by updating the E.A.V. dollar amount for each parcel, or Property Identification Number, from the 1999 value to the 2000 value. A copy of such updated appendix is included in the amended Plan, attached to this ordinance as Exhibit B.

*Exhibit "B".*  
(To Ordinance)

*11 9<sup>th</sup> And Halsted Redevelopment Project Area*

*Redevelopment Plan And Project.*

*June 29, 2001*

*Revised January 24, 2003*

1.

*Introduction.*

This document presents a Tax Increment Redevelopment Plan and Project (hereinafter referred to as the "Plan") pursuant to the Tax Increment Allocation Redevelopment Act (65 ILCS 5/1 1-74.4-1, et seq.) (1996 State Bar Edition), as amended (the "Act") for the 119<sup>th</sup> And Halsted neighborhood located in the City of Chicago, Illinois (the "Project Area"). The Project Area is adjacent to the existing West Pullman Industrial Park Conservation Area. The Project Area boundaries are



irregular, generally extending north/south along South Halsted Street from West 11 1<sup>st</sup> Street to West 123<sup>rd</sup> Street and east/west along West 119<sup>th</sup> Street from South Wentworth Avenue to South Morgan Street. The Project Area is comprised largely of commercial property, which is the predominant use along both South Halsted Street and West 119<sup>th</sup> Street. It should be noted that a significant amount of residential use is also present within the Project Area, located largely south of West 119<sup>th</sup> Street and east of South Halsted Street. The Plan responds to problem conditions within the Project Area and reflects a commitment by the City of Chicago (the "City") to improve and revitalize the Project Area.

The Plan presents research and analysis undertaken to document the eligibility of the Area for designation as a "conservation area" tax increment financing ("T.I.F.") district. The need for public intervention, goals and objectives, land-use policies and other policy materials are presented in the Plan. The results of a study documenting the eligibility of the Area as a conservation area are presented in Appendix C, Eligibility Study, (the "Study").

In adopting the Act, the Illinois State Legislature found at 5/ 11-74.4-2(a) that:

. . . there exist in many municipalities within this State blighted, conservation and industrial park conservation areas as defined herein; that the conservation areas are rapidly deteriorating and declining and may soon become blighted areas if their decline is not checked. . .

and at 5/11-74.4-2(b) that:

. . . in order to promote and protect the health, safety, morals and welfare of the public, that blighted conditions need to be eradicated and conservation measures instituted, and that redevelopment of such areas be undertaken. . . The eradication of blighted areas and treatment and improvement of conservation areas and industrial park conservation areas by redevelopment projects is hereby declared to be essential to the public interest.

In order to use the tax increment financing technique, a municipality must first establish that the proposed redevelopment project area meets the statutory criteria for designation as a "blighted area", a "conservation area" or an "industrial park conservation area". A redevelopment plan must then be prepared which describes the development or redevelopment program intended to be undertaken to reduce or eliminate those conditions which qualified the redevelopment project area as a "blighted area", "conservation area", or combination thereof, or "industrial park conservation area", and thereby enhance the tax bases of the taxing districts which extend into the redevelopment project area. The statutory requirements are set out at 65 ILCS 5/ 11-74.4-3, et seq.

The Act provides that, in order to be adopted, a Plan must meet the following conditions under 5/ 11-74.4-3(n):

(1) the redevelopment project area on the whole has not been subject to growth and development through investment by private enterprise and would not be reasonably anticipated to be developed without the adoption of the redevelopment plan, (2) the redevelopment plan and project conform to the comprehensive plan for the development of the municipality as a whole, or, for municipalities with a population of one hundred thousand (100,000) or more, regardless of when the redevelopment plan and project was adopted, the redevelopment plan and project either: (i) conforms to the strategic economic development or redevelopment plan issued by the designated planning authority of the municipality, or (ii) includes land uses that have been approved by the planning commission of the municipality, (3) the redevelopment plan establishes the estimated dates of completion of the redevelopment project and retirement of obligations issued to finance redevelopment project costs (which dates shall not be later than December 31 of the year in which the payment to the municipal treasurer as provided in Section 8(b) of the Act is to be made with respect to ad **valorem** taxes levied in the twenty-third (23<sup>rd</sup>) calendar year after the year in which the ordinance approving the redevelopment project area is adopted), (4) in the case of an industrial park conservation area, also that the municipality is a labor surplus municipality and ~~that the~~ implementation of the redevelopment plan will reduce unemployment, create new jobs and by the provision of new facilities enhance the tax base of the taxing districts that extend into the redevelopment project area, and (5) if any incremental revenues are being utilized under Section 8a(1) or 8a(2) of this Act in redevelopment project areas approved by ordinance after January 1, 1986 the municipality finds (a) that the redevelopment project area would not reasonably be developed without the use of such incremental revenues, and (b) that such incremental revenues will be exclusively utilized for the development of the redevelopment project area.

Redevelopment projects are defined as any public or private development projects undertaken in furtherance of the objectives of the redevelopment plan.

The City authorized an evaluation to determine whether a portion of the City to be known as the 119<sup>th</sup> and Halsted Redevelopment Area qualifies for designation as a "blighted area", pursuant to the provisions contained in the Act. If the Area so qualified, the City requested the preparation of a redevelopment plan for the Area in accordance with the requirements of the Act.

The 119<sup>th</sup> And Halsted Redevelopment Project Area.

The Project Area is approximately one hundred eighty-three (183) acres in size and includes eight hundred twenty-two (822) contiguous parcels and public rights-of-

way. Much of the Project Area is characterized by:

- buildings over the age of thirty-five (35) years
- deleterious land-use and layout
- deterioration of buildings, site improvements and rights-of-way
- dilapidation of buildings
- inadequate access to public rights-of-way
- excessive vacancies in terms of vacant lots and vacant buildings
- unused railroad rights-of-way
- other blighting characteristics

As a result of these conditions, the Project Area is in need of redevelopment, rehabilitation and/or revitalization. In recognition of the unrealized potential of the Project Area, the City is taking action to facilitate its revitalization.

The purpose of the Plan is to create a mechanism to allow for the development of new commercial and public facilities on existing vacant and underutilized land, the redevelopment and/or expansion of existing businesses, the redevelopment of obsolete land uses, and the improvement of the area's physical environment and infrastructure. The redevelopment of the Project Area is expected to encourage economic revitalization within the community and the surrounding area.

The Project Area as a whole has not been subject to growth and development by private enterprise and would not reasonably be anticipated to be developed without the adoption of the Plan. The eligibility analysis, attached hereto as Appendix C, concluded that property in this area is experiencing deterioration and disinvestment. The analysis of conditions within the Project Area indicates that it is appropriate for designation as a "blighted area" in accordance with the Act.

The Plan summarizes the analyses and findings of the consultant's work, which unless otherwise noted, is solely the responsibility of Camiros, Ltd. and its subconsultants. Camiros, Ltd. has prepared this 119<sup>th</sup> and Halsted Redevelopment Plan and Project and the related eligibility report with the understanding that the City would rely (i) on the findings and conclusions of the Plan and the related eligibility report in proceeding with the designation of the Project Area and the adoption and implementation of the Plan, and (ii) on the fact that Camiros, Ltd. has obtained the necessary information so that the Plan and the related eligibility report will comply with the Act.

The Plan has been formulated in accordance with the provisions of the Act. This document is a guide to all proposed public and private actions in the Project Area.

## 2.

*Project Area Description.*

The land to be designated as the 119<sup>th</sup> and Halsted Redevelopment Project Area (the "Project Area") is shown in Figure 1, Boundary Map. The Project Area is approximately one hundred eighty-three (183) acres in size, including public rights-of-way. A legal description of the Project Area is included as Appendix B of this document. The Project Area is adjacent to the West Pullman Industrial Conservation Area. The Project Area includes only contiguous parcels and qualifies for designation as a "blighted area". The proposed Project Area includes only that area that is anticipated to be substantially benefited by the proposed redevelopment project improvements.

The general area has been the subject of two (2) planning studies in recent years. The South Halsted Street Corridor Plan, completed in 1999, establishes a broad vision for the area, which would consist of new commercial development on vacant/underutilized land as well as rehabilitated housing and new housing development. The Plan also calls for improvements to public infrastructure, aesthetic enhancements and new/upgraded public facilities. The second study was the 119<sup>th</sup> and Halsted Redevelopment Area Eligibility Study and Redevelopment Plan, completed in May of 1998. The boundaries of that plan are essentially the same as the boundaries for this tax increment financing district. Many of the policies of the Plan, including land-use and acquisition policies, are based on aforementioned 119<sup>th</sup> and Halsted Redevelopment Area designation.

*Community Background.*

The Project Area lies primarily within the West Pullman Community Area, although a small portion extends into the Roseland and Morgan Park Community Areas. The Project Area is adjacent to the West Pullman Industrial T.I.F. district. The community was initially settled in the 1830s but did not experience rapid growth until the later 1800s when the Illinois Central and Michigan Central Railroads were developed and industries such as the Pullman Palace Car were established. Industrial development in the general area began with the development of the West Pullman Land Association, which purchased land between Wentworth Avenue and Halsted Street from 115<sup>th</sup> Street to 119<sup>th</sup> Street.

The first of many waves of immigrants from Europe settled in the West Pullman community in the early 1900s. After World War II, the population grew from **twenty-nine thousand (29,000)** in 1950, peaking at forty-five thousand (45,000) in 1980. However, in 1970 a major demographic change began to occur, and in 1990, **ninety-four percent (94%)** of West Pullman was African-American. West Pullman's population declined to just under forty thousand (40,000) by 1990. This decline in population was accompanied by a decline in housing units from twelve thousand two hundred eighty-one (**12,281**) in 1980 to eleven thousand nine hundred nineteen (11,919) in 1990.

After World War II, housing development boomed and reflected a style more common to suburban development. In 1990, the percent of owner-occupied housing in the West Pullman Community Area reached an all time high at **seventy-two percent (72%)**, comparable to suburbs. The 1990 median value of **owner-occupied homes** in the West Pullman community (Fifty-nine Thousand Two Hundred Seventy Dollars (\$59,270)) is generally higher than those in surrounding neighborhoods.

The 1990 median family income in West Pullman was higher than the median for the City as a whole. However, the unemployment rate for the community area has consistently been higher than the City average. The skill level of employed persons within West Pullman, however, is high with fifty-four percent (**54%**) being white collar workers.

Several large industries within the broader area, including International Harvester and Dutch Boy Paints, relocated their factories and operations to the suburbs. Other businesses, however, have remained in the area, including Carl **Buddig** and Company and other smaller manufacturing businesses. The net result of industrial relocation has been a significant loss of local jobs, especially well paying industrial sector jobs.

#### Current Land-Use And Zoning.

The current land-use within the Project Area consists of commercial, residential, institutional/public, industrial and mixed-use property. A large amount of vacant land is also present. Commercial use is concentrated along Halsted Street and **119<sup>th</sup>** Street. Residential use is located primarily south and east of the **119<sup>th</sup>** Street and **Halsted** Street frontages. Institutional/public uses take the form of places of worship, a public school, and a Chicago Housing Authority office and warehouse, which for the most part, are located on the main arterial streets of **119<sup>th</sup>** and Halsted Street. Industrial uses are scattered throughout the Project Area, with older uses

located along the former railroad line. The current configuration of land-use is represented in Figure 3, Existing Land-Use, while the current zoning is shown in Figure 4, Existing Zoning.

Current zoning generally reflects the pattern of existing land-use. One exception is the presence of a few remnant commercial buildings along 120<sup>th</sup> Street in spite of the R4 district zoning. Another inconsistency involves a small area on the west side of Halsted Street between 116<sup>th</sup> Street and 117<sup>th</sup> Street, which is currently used for commercial/industrial use but is zoned R3. Other relatively minor use nonconformities exist within the Project Area.

Conditions within the Project Area include a series of improvement challenges. The Project Area contains a high proportion of vacant lots and buildings. While this condition exists throughout the Project Area, the highest concentration exists along 119<sup>th</sup> Street, 120<sup>th</sup> Street and the residential property between these (2) two streets. Several decades ago, 119<sup>th</sup> Street and 120<sup>th</sup> Street were thriving commercial streets. As land-use and transportation characteristics changed, commercial use became unsustainable and property along these streets began to decline. The negative effects of declining commercial property affected the adjacent residential property. Combined with a prevailing building age of approximately eighty (80) years, the lack of maintenance and reinvestment resulting in a deterioration and vacancy. Today, deterioration, vacant lots and vacant buildings are widespread throughout the Project Area.

#### Transportation Characteristics.

Transportation facilities within the Project Area include a commuter rail and the local street system. One (1) current railroad line and one (1) former railroad line exist in the Project Area. The current railroad line is Metra's electric rail commuter service between Chicago and Blue Island. A Metra commuter station is located on Halsted Street at 121<sup>st</sup> Street. This is a commuter only line and carries no freight service. Another railroad right-of-way, that of the Penn Central Railroad, was purchased by the City of Chicago Department of Transportation for the purpose of establishing a pedestrian/bike trail and open space.

Halsted Street and 119<sup>th</sup> Street are the primary routes for north/south and east/west circulation, respectively. Halsted Street is State Route 1, and represents an important arterial street for the far south area. 119<sup>th</sup> Street functions as a collector street. Circulation on local streets consists of a combination of two-way and one-way traffic. Interchanges for Interstate 94 and Interstate 57 are located outside the Project Area to the east and west, respectively.

Mass transportation serving the Project Area includes C.T.A. buses. Bus Number 119 runs east/west on 119<sup>th</sup> Street, extending northward on Michigan Avenue to 95<sup>th</sup> Street and the 95<sup>th</sup> Street Red Line Rapid Transit Station. Bus Number 8A runs north/south along Halsted Street, providing access to the Red Line Rapid Transit Station at 79<sup>th</sup> Street. Bus Number 8A also connects with Bus Number 8, which extends service northward from the Red Line Rapid Transit Station at 79<sup>th</sup> Street to **Waveland** Avenue on the north side. In addition, Bus Number 359 provides service connecting several south suburban communities to the 121<sup>st</sup> Street Metra commuter station. The combination of C.T.A. and Metra service provides good transportation to the Project Area.

## 3.

*Eligibility Of The Project Area For Designation  
As A Blighted Area.*

The Project Area on the whole has not been 'subject to significant growth and development through investment by private enterprise. Based on the conditions present, the area is not likely to be comprehensively or effectively developed without the adoption of the Plan. In April and May of 2001, a series of studies was undertaken to establish whether the proposed Project Area is eligible for designation as a blighted area in accordance with the requirements of the Act. This analysis concluded that the Project Area so qualifies.

For improved property, the presence of (5) five of the thirteen (13) conditions set forth in the Act is required for designation of improved property as a blighted area. These factors must be meaningfully present and reasonably distributed within the area. Of the thirteen (13) factors cited in the Act for improved property, eight (8) factors are present within the Area.

The following six (6) factors were found to be present to a major extent:

- Deterioration (affecting seventy-four percent (74%) of all tax blocks).
- Obsolescence (affecting forty-seven percent (47%) of all tax blocks).
- Presence of structures below minimum code standards (affecting ninety-five percent (95%) of all tax blocks).

- Excessive vacancies (affecting seventy-two percent (72%) of all tax blocks).
- Excessive land coverage and overcrowding of structures and community facilities (affecting twenty-six percent (26%) of all tax blocks).
- Stagnant or declining E.A.V.

Two (2) additional factors are present to a minor extent within the Project Area. These are:

- Deleterious land-use or layout (affecting twelve percent (12%) of all tax blocks).
- Dilapidation (affecting nineteen percent (19%) of all tax blocks).

For vacant property, the presence of two (2) of the five (5) conditions set forth in the Act is required for designation of improved property as a blighted area. These factors must be meaningfully present and reasonably distributed within the Area. Of the five (5) factors cited in the Act. for improved property, three (3) factors are present within the Area.

- Obsolete platting (affecting one hundred percent ( 100%) of the tax blocks).
- Deterioration on adjacent property (affecting seventy-five percent (75%) of the tax blocks).
- Stagnant or declining E.A.V.

For more detail on the basis for eligibility, refer to the study in Appendix C.

#### Need For Public Intervention.

The analysis of conditions within the Project Area included an evaluation of construction activity between 1996 and 2000. Table 1 summarizes construction activity within the Redevelopment Project Area by year and project type.



Table 1.

## Building Permit Activity (1996 -- 2000)

	1996	1997	1998	1999	2000	Total
<b>Construction Value</b>						
New Construction	\$ 0	\$ 0	\$ 0	\$ 0	\$ 0	\$ 0
Additions	56,790	6,900	93,775	12,750	47,950	218,165
Alterations/Repairs	37,750	46,202	56,975	18,700	41,840	201,467
Demolition	48,500	5,500	29,525	25,800	23,500	132,825
<b>TOTAL:</b>	<b>\$143,040</b>	<b>\$58,602</b>	<b>\$180,275</b>	<b>\$57,250</b>	<b>\$113,290</b>	<b>\$552,457</b>
<b>Number Of Permits Issued</b>						
New Construction	0	0	0	0	0	0
Additions	4	2	6	2	2	16
Alterations/Repairs	6	8	6	5	9	34
Demolition	7	1	3	3	2	16
<b>TOTAL:</b>	<b>17</b>	<b>11</b>	<b>15</b>	<b>10</b>	<b>13</b>	<b>66</b>

---

Source: City of Chicago, Department of Buildings

During this five (5) year period, a total of sixty-six (66) building permits were issued for property within the Project Area. In analyzing the building permit activity, it should be recognized that a certain level of activity occurs merely to address basic maintenance needs, which appears to account for a large majority of the construction activity. Between 1996 and 2000, no projects were undertaken in the Area that had a construction value of One Hundred Thousand Dollars (\$100,000) or more. Furthermore, no permits were issued for new construction. Sixteen (16) permits were issued for demolition, representing twenty-four percent (24%) of the permits and twenty-four percent (24%) of the total construction value

over the **five** (5) year period. Thirty-four (34) permits were issued for alterations and repairs, while six (6) permits were issued for additions.

The Five Hundred Fifty-two Thousand Four Hundred Fifty-seven Dollars (\$552,457) in construction spending that has occurred in the Project Area over the past five (5) years represents a minimal level of investment. This **five** (5) year private sector investment is roughly equal to the development value of one (1) full service restaurant. Alternatively, this level of investment is approximately equal to three (3), one thousand eight hundred ( 1,800) square foot new houses. Given the large amount of vacant land present within the Project Area, and the presence of widespread deterioration, a significantly higher level of private investment is required to reverse the area's decline. Clearly, the lack of development is not being resolved through private-sector investment, and a continuation of this minimal level of private investment may exacerbate blight within the Project Area.

Despite the lack of private sector investment, equalized assessed value (E.A.V.) within the Area grew from approximately Fifteen Million Eight Hundred Thousand Dollars (\$15,800,000) in 1996 to Eighteen Million Seven Hundred Thousand Dollars (\$18,700,000) in 2000. However, for this period, the E.A.V. of the Area grew at a slower rate (seventeen and seven-tenths percent (17.7%)) than that of the City (thirty-three and one-tenths percent (33.1%)). This growth in E.A.V. could be the result of one (1) or more of several factors, including improvements to a small number of properties or normal growth due to inflation. However, the increase in E.A.V. is not the result of widespread reinvestment in private property through construction activity. Given the blight and obsolescence that has been documented, the overall redevelopment of the Project Area would not reasonably be expected to occur without public intervention and the adoption of the Plan.

4.

*Redevelopment Plan Goals And Objectives.*

The proposed Plan and Project is consistent with City plans for the area. The land uses conform to those approved by the Chicago Planning Commission and to recent City-sponsored plans for the area. The following goals and objectives are provided to guide development in the Project Area.

General Goals:

- Reduce or eliminate deleterious conditions within the Project Area.

- Provide for the orderly transition from obsolete land uses, to more appropriate land-use patterns.
- Create an attractive environment that encourages new commercial development.
- Increase affordable housing (for-sale and rental), including market rate housing set aside (twenty percent (20%)).
- Employ residents within and surrounding the Project Area in jobs generated by area development.
- Improve public facilities and amenities.
- Enhance the tax base of the Project Area.

Redevelopment Objectives:

- Encourage private investment.
- Direct development activities to appropriate locations within the Project Area in accordance with the land-use plan and general land-use strategies.
- Encourage rezoning of obsolete land-use designations to facilitate development of underutilized property for uses that have demonstrated market support.
- Provide opportunities for business and commercial development where there is demonstrated market support.
- Encourage development of affordable for-sale and rental housing, as defined by the City's Department of Housing, for persons earning no more than one hundred twenty percent (120%) of the area median income and persons earning no more than eighty percent (80%) of area median income, respectively.
- Encourage development of market-rate housing as part of an overall program to create a mixed-income neighborhood.
- Realign segments of the proposed bikeway/open space on the former railroad right-of-way to improve access to private property and to create more viable redevelopment parcels.

- Establish job readiness and job training programs to provide residents within and surrounding the Project Area with the skills necessary to secure jobs in the Project Area and in adjacent redevelopment project areas.
- Promote hiring of local residents, including graduates of the Project Area's job readiness and job training programs.
- Improve recreational amenities within the Project Area.

Design Objectives:

- Provide off-street parking to support existing and new commercial uses within the 119<sup>th</sup> and Halsted Business District.
- Establish design standards for commercial and residential redevelopment to ensure compatible high-quality development.
- Enhance the appearance and function of existing commuter rail public transit facility.
- Encourage increased use of public transit facilities through pedestrian-friendly design, while also improving vehicular movement.

5.

*Redevelopment Plan.*

The City proposes to achieve the Plan's goals through the use of public financing techniques, including tax increment financing, and by undertaking some or all of the following actions:

Property Assembly, Site Preparation And Environmental Remediation.

To meet the goals and objectives of the Plan, the City may acquire and assemble property throughout the Area. Land assemblage by the City may be by purchase, exchange, donation, lease, eminent domain or through the Tax Reactivation Program and may be for the purpose of (a) sale, lease or conveyance to private developers, or (b) sale, lease, conveyance or dedication for the construction of public improvements or facilities. Furthermore, the City may require written redevelopment agreements with developers before acquiring any properties. As

appropriate, the City may devote acquired property to temporary uses until such property is scheduled for disposition and development.

Figure 7, Land Acquisition Overview Map (Appendix A), reflects the properties proposed for acquisition on the existing acquisition map from the 1 19<sup>th</sup> and Halsted Street Redevelopment Area Designation, adopted in 1998. Table 2, Land Acquisition by Parcel Identification Number and Address (see Appendix A), provides a list of the properties proposed for acquisition on this underlying acquisition map. There is no new acquisition of property proposed as part of the Plan.

In connection with the City exercising its power to acquire real property not currently on the Land Acquisition Overview Map, including the exercise of the power of eminent domain, under the Act in implementing the Plan, the City will follow its customary procedures of having each such acquisition recommended by the Community Development Commission (or any successor commission) and authorized by the City Council of the City. Acquisition of such real property as may be authorized by the City Council does not constitute a change in the nature of the Plan. The acquisition of such property can be paid for using T.I.F. funds.

For properties described in Figure 7 (the Land Acquisition Overview Map) in Appendix A, the acquisition of occupied properties by the City shall commence within four (4) years from the date of the publication of the ordinance approving the underlying plan (September 9, 1998). Acquisition shall be deemed to have commenced with the sending of an offer letter. After the expiration of this four (4) year period, the City may acquire such property pursuant to the Plan under the Act according to its customary procedures as described in the preceding paragraph.

#### Intergovernmental And Redevelopment Agreements.

The City may enter into redevelopment agreements or intergovernmental agreements with private entities or public entities to construct, rehabilitate, renovate or restore private or public improvements on one or several parcels (collectively referred to as "Redevelopment Projects"). Such redevelopment agreements may be needed to support the rehabilitation or construction of allowable private improvements, in accordance with the Plan; incur costs or reimburse developers for other eligible redevelopment project costs as provided in the Act in implementing the Plan; and provide public improvements and facilities which may include, but are not limited to utilities, street closures, transit improvements, streetscape enhancements, signalization, parking and surface right-of-way improvements.

Terms of redevelopment as part of this redevelopment project may be incorporated in appropriate redevelopment agreements. For example, the City

may agree to reimburse a developer for incurring certain eligible redevelopment project costs under the Act. Such agreements may contain specific development controls as allowed by the Act.

The City requires that developers who receive T.I.F. assistance for market rate housing set aside twenty percent (20%) of the units to meet affordability criteria established by the City's Department of Housing. Generally, this means the affordable for-sale units should be priced at a level that is affordable to persons earning no more than one hundred twenty percent (120%) of the area median income, and affordable rental units should be affordable to persons earning no more than eighty percent (80%) of the area median income.

#### Job Training.

To the extent allowable under the Act, job training costs may be directed toward training activities designed to enhance the competitive advantages of the Project Area and to attract additional employers to the Area. Working with employers and local community organizations, job training and job readiness programs may be provided that meet employers' hiring needs, as allowed under the Act.

A job readiness/training program is a component of the Plan. The City expects to encourage hiring from the community that maximizes job opportunities for Chicago residents.

#### Relocation.

Relocation assistance may be provided to facilitate redevelopment of portions of the Area, and to meet other City objectives. Businesses or households legally occupying properties to be acquired by the City may be provided with relocation advisory and financial assistance as determined by the City.

#### Analysis, Professional Services And Administrative Activities.

The City may undertake or engage professional consultants, engineers, architects, attorneys and others to conduct various analyses, studies, administrative or legal services to establish, implement and manage the Plan.

#### Provision Of Public Improvements And Facilities.

Adequate public improvements and facilities may be provided to service the Area. Public improvements and facilities may include, but are not limited to, street closures to facilitate assembly of development sites, upgrading streets,

signalization improvements, provision of streetscape amenities, river-walk improvements, parking improvements and utility improvements.

#### Financing Costs Pursuant To The Act.

Interest on any obligations issued under the Act accruing during the estimated period of construction of the redevelopment project and other financing costs may be paid from the incremental tax revenues pursuant to the provisions of the Act.

#### Interest Costs Pursuant To The Act.

Pursuant to the Act, the City may allocate a portion of the incremental tax revenues to pay or reimburse developers for interest costs incurred in connection with redevelopment activities in order to enhance the redevelopment potential of the Area.

### 6.

#### *Redevelopment Project Description.*

The Plan seeks to create a strong, active and diverse business district along Halsted Street and to create an attractive and viable residential neighborhood in the area south and east of the 119<sup>th</sup>/Halsted intersection. Physical improvements to the Project Area are seen as a critical component of its overall improvement.

The Plan recognizes that new investment in commercial and residential property is needed to achieve revitalization. In certain cases, attracting new private investment may require the redevelopment of existing properties. Proposals for infrastructure improvements will stress projects that will serve and benefit the surrounding residential, commercial and institutional uses. A comprehensive program of aesthetic enhancements will include streetscape improvements, facade renovations and aesthetically compatible new development. The components will create the quality environment required to sustain the revitalization of the Project Area.

Based on this assessment, the goals of the redevelopment projects to be undertaken in the Project Area are to: 1) foster viable commercial redevelopment on vacant, deteriorated or obsolete property that can serve the far south side community; 2) redevelop obsolete commercial property along 119<sup>th</sup> and 120<sup>th</sup> Streets for residential use; 3) redevelop vacant and deteriorated residential property to

remove blighting influences and create a sustainable neighborhood; and 4) integrate public investments in infrastructure and facilities to help foster a suitable environment for private-sector investments. The major physical improvement elements anticipated as a result of implementing the proposed Plan are outlined below.

#### Commercial Redevelopment.

The Plan recognizes that commercial redevelopment is a key element of area improvement. The Plan seeks to focus commercial development along Halsted Street, with more intensive development at the major intersections of 115<sup>th</sup>/Halsted and 119<sup>th</sup>/Halsted. Smaller-scale commercial and mixed-use (commercial/residential) development is envisioned south of the 119<sup>th</sup>/Halsted intersection.

#### Residential Redevelopment.

Residential redevelopment is proposed for the deteriorated and obsolete commercial property along 119<sup>th</sup> and 120<sup>th</sup> Streets. Townhouse units or two (2) flats/three (3) flats are seen as appropriate housing types for this redevelopment. Single-family residential is most suitable for in-fill development along local side streets.

#### Public Improvements.

Improvements to public infrastructure and facilities are needed to complement and attract private sector investment. Infrastructure improvements may include:

- Improvement of the former railroad right-of-way as a bikeway and open space amenity.
- Improvement of streetscape conditions along Halsted Street to support commercial redevelopment.
- Improvement of street intersections to improve traffic flow.
- Expansion of the parking supply.
- Enhancement of streetscape conditions along 119<sup>th</sup> and 120<sup>th</sup> Streets to support residential redevelopment.



- Construction of a new public library at the corner of 1 19<sup>th</sup> and Halsted Streets.
- Improvement of other public facilities that meet the needs of the community.

## 7.

*General Land-Use Plan And Map.*

The land uses proposed in the Area are generally consistent with current zoning. One significant exception is the land along 1 19<sup>th</sup> Street east of Halsted Street. Land in this location is currently zoned B2- 1 and is proposed for largely residential use. All proposed land-use is subject to the approval of the Chicago Plan Commission. Figure 6, General Land-Use Plan, in Appendix A, identifies land uses expected to result from implementation of the Plan in the Area. The land-use categories planned for the Area are: 1) residential, 2) commercial/mixed-use, 3) public/institutional, and 4) park/open space use. The commercial/mixed-use category includes commercial use, residential use or commercial and residential uses within the same building. Institutional uses and park/open space amenities may be incorporated into any of these land-use categories as needs and opportunities present themselves. The General Land-Use Plan is intended to provide a guide for future land-use improvements and developments within the Area.

The General Land-Use Plan is intended to serve as a broad guide for land-use and redevelopment policy. The plan is general in nature to allow adequate flexibility to respond to shifts in the market and private investment. A more specific discussion of the proposed uses within the Project Area is outlined below.

**Residential Use.**

Residential use is proposed south and east of the 119<sup>th</sup>/Halsted intersection. Most of the property along 1 19<sup>th</sup> Street east of Emerald Avenue is proposed for residential use. This represents a shift in land-use policy from its current zoning, which is B2- 1. This area is no longer viable as a commercial district and should be redeveloped for residential use. The treatment of 1 19<sup>th</sup> Street is similar to that of 120<sup>th</sup> Street, which was a viable commercial district many years ago, but is now zoned residential. Other areas shown for residential use reflect existing residential property or vacant property that should be redeveloped for residential use.

#### Commercial/Mixed-Use.

Commercial/mixed-use development is proposed for the Halsted Street corridor and for scattered properties on 119<sup>th</sup> Street and 115<sup>th</sup> Street. Commercial and retail development is envisioned for most of this area. However, allowing residential use provides needed flexibility, especially for property where a clear trend of future use is not evident. Important recommendations include the redevelopment of the current C.H.A. office and warehouse facility on 115<sup>th</sup> Street and relocation of a small number of older industrial uses needed to facilitate broader commercial redevelopment of land, particularly along Halsted Street.

#### Public/Institutional.

Property designated as public/institutional use represents primarily existing uses. Prominent uses include the West Pullman Elementary School at 120<sup>th</sup> Street and Parnell Avenue and the City of Chicago fire station at 119<sup>th</sup> Street and Peoria Street. A number of churches are also present within the area. The most significant proposed use is a new public library at the northwest corner of 119<sup>th</sup> and Halsted Streets.

#### Park/ Open Space.

The most prominent park/open space use is the proposed **bikeway** on the former railroad right-of-way running northwest to southeast through the Project Area. The alignment of this **bikeway**, as shown on the General Land-Use Plan, reflects proposals to realign segments of the **bikeway** to improve access to private property and promote more effective redevelopment. Such recommendations have been discussed with City officials and will be considered where feasible. Another proposed park/open space facility is the vacant, wooded property located along the proposed **bikeway** between 114<sup>th</sup> Street and 112<sup>th</sup> Street.

These land-use strategies are intended to direct development toward the most appropriate land-use pattern for the various portions of the Project Area and enhance the overall development of the Area in accordance with the goals and objectives of the Plan. Locations of specific uses, or public infrastructure improvements, may vary from the General Land-Use Plan as a result of more detailed planning and site design activities. Such variations are permitted without amendment to the Plan as long as they are consistent with the Plan's goals and objectives and the land uses and zoning approved by the Chicago Plan Commission.

8.

*Redevelopment Plan Financing.*

Tax increment financing is an economic development tool designed to facilitate the redevelopment of blighted areas and to arrest decline in areas that may become blighted without public intervention. It is expected that tax increment financing will be an important means, although not necessarily the only means, of financing improvements and providing development incentives in the Project Area throughout its twenty-three (23) year life.

Tax increment financing can only be used when private investment would not reasonably be expected to occur without public assistance. The Act sets forth the range of public assistance that may be provided.

It is anticipated that expenditures for redevelopment project costs will be carefully staged in a reasonable and proportional basis to coincide with expenditures for redevelopment by private developers and the projected availability of tax increment revenues.

*Eligible Project Costs.*

Redevelopment project costs include the sum total of all reasonable, or necessary, costs incurred, or estimated to be incurred, and any such costs incidental to the Plan. Some of the costs listed below became eligible costs under the Act pursuant to an amendment to the Act which became effective November 1, 1999. Eligible costs may include, without limitation, the following:

1. Professional services including: costs of studies and surveys, development of plans and specifications, implementation and administration of the Plan including, but not limited to, staff and professional service costs for architectural, engineering, legal, financial, planning or other services, provided however, that no charges for professional services may be based on a percentage of the tax increment collected and the terms of such contracts do not extend beyond a period of three (3) years. Redevelopment project costs may not include general overhead or administrative costs of the City that would still have been incurred if the City had not designated a redevelopment project area or approved a redevelopment plan.
2. The cost of marketing sites within the Area to prospective businesses, developers and investors.

3. Property assembly costs, including, but not limited to, acquisition of land and other property, real or personal, or rights or interests therein, demolition of buildings, site preparation, site improvements that serve as an engineered barrier addressing ground level or below ground environmental contamination, including, but not limited to parking lots and other concrete or asphalt barriers, and the clearing and grading of land.
4. Costs of rehabilitation, reconstruction, repair or remodeling of existing public or private buildings, fixtures and leasehold improvements; and the cost of replacing an existing public building, if pursuant to the implementation of a redevelopment project, the existing public building is to be demolished to use the site for private investment or devoted to a different use requiring private investment.
5. Costs of the construction of public works or improvements, but not including the cost of constructing a new municipal public building principally used to provide offices, storage space, or conference facilities or vehicle storage,, maintenance, or repair for administrative, public safety, or public works personnel and that is not intended to replace an existing public building unless the City makes a reasonable determination, supported by information that provides the basis for that determination, that the new municipal building is required to meet an increase in the need for public safety purposes anticipated to result from the implementation of the Plan.
6. Costs of job training and retraining projects including the cost of "welfare-to-work" programs implemented by businesses located within the Area, advanced vocational education or career education, including but not limited to courses in occupational, semi-technical or technical fields leading directly to employment, incurred by one (1) or more taxing districts as provided in the Act.
7. Financing costs, including, but not limited to, all necessary and incidental expenses related to the issuance of obligations and, which may include payment of interest on any obligations issued under the Act, including interest accruing during the estimated period of construction of any redevelopment project for which such obligations are issued and not exceeding thirty-six (36) months thereafter and including reasonable reserves related thereto.
8. All, or a portion, of a taxing district's capital costs resulting from the Redevelopment Project necessarily incurred, or to be incurred, in furtherance of the Plan, to the extent the City, by written agreement, accepts and approves such costs.

9. An elementary, secondary or unit school district's increased costs attributable to assisted housing units will be reimbursed as provided for in the Act.
10. Relocation costs, to the extent that the City determines that relocation costs shall be paid or is required to make payment of relocation costs by state or federal law or in accordance with the requirements of the Act.
11. Payment in lieu of taxes.
12. Interest costs incurred by a developer related to the construction, renovation or rehabilitation of a redevelopment project provided that:
  - such costs are to be paid directly from the special tax allocation fund established pursuant to the Act;
  - such payments in any one (1) year may not exceed thirty percent (30%) of the annual interest costs incurred by the developer with regard to the redevelopment project during that year;
  - if there are not sufficient funds available in the special tax allocation fund to make the payment pursuant to this provision, then the amounts so due shall accrue and be payable when sufficient funds are available in the special tax allocation fund;
  - the total of such interest payments paid pursuant to the Act may not exceed thirty percent (30%) of the total: (i) cost paid or incurred by the developer for such redevelopment project, plus (ii) redevelopment project costs excluding any property assembly costs and any relocation costs incurred by the City pursuant to the Act; and
  - up to seventy-five percent (75%) of the interest cost incurred by a developer for the financing of rehabilitated or new housing units for low-income households and very low-income households, as defined in Section 3 of the Illinois Affordable Housing Act.
13. Up to fifty percent (50%) of the cost of construction, renovation and/or rehabilitation of all low-income and very low-income housing units (for ownership or rental) as defined in Section 3 of the Illinois Affordable Housing Act. If the units are part of a residential redevelopment project that includes units not affordable to low-income and very low-income households, only the low-income and very low-income households shall be eligible for benefits under the Act.

14. Up to seventy-five percent (75%) of the interest incurred by a developer for the financing of rehabilitated or new housing units for low-income households and very low-income households, as defined in Section 3 of the Illinois Affordable Housing Act.
15. The cost of day care services for children of employees from low-income families working for businesses located within the Area and all or a portion of the cost of operation of day care centers established by Area businesses to serve employees from low-income **families** working in businesses located in the Area. For the purposes of this paragraph, "low-income families" means families whose annual income does not exceed eighty percent (80%) of the City, county or regional median income as determined from time to time by the United States Department of Housing and Urban Development.

The cost of constructing new privately-owned buildings is not an eligible redevelopment project cost, unless specifically authorized by the Act.

#### Estimated Project Costs.

A range of activities and improvements may be required to implement the Plan. The proposed eligible activities and their estimated costs over the life of the Area are briefly described below and also shown in Table 3, Estimated Redevelopment Project costs.

1. Professional services including planning, legal, surveys, real estate marketing costs, fees and other related development costs. This budget element provides for studies and survey costs for planning and implementation of the project, including planning and legal fees, architectural and engineering, development site marketing, financial and special service costs. (Estimated cost: One Million Five Hundred Thousand Dollars (\$1,500,000))
2. Property assembly costs, including acquisition of land and other property, real or personal, or rights or interests therein, and other appropriate and eligible costs needed to prepare the property for redevelopment. These costs may include the reimbursement of acquisition costs incurred by private developers. Land acquisition may include acquisition of both improved and vacant property in order to create development sites, accommodate public rights-of-way or to provide other public facilities needed to achieve the goals and objectives of the Plan. Property assembly costs also include: demolition of existing improvements, including clearance of blighted properties or clearance required to prepare sites for new development, site preparation, including grading, and other

appropriate and eligible site activities needed to facilitate new construction, and environmental remediation costs associated with property assembly which are required to render the property suitable for redevelopment. (Estimated cost: Ten Million Dollars (\$10,000,000))

3. Rehabilitation, reconstruction, repair or remodeling of existing public or private buildings and fixtures; and up to fifty percent (50%) of the cost of construction of low-income and very low-income housing units. (Estimated cost: Three Million Two Hundred Fifty Thousand Dollars (\$3,250,000))
4. Construction of public improvements, infrastructure and facilities. These improvements are intended to improve access within the Area, stimulate private investment and address other identified public improvement needs, and may include all or a portion of a taxing district's eligible costs, including increased costs of the Chicago Public Schools attributable to assisted housing units within the Area in accordance with the requirements of the Act. (Estimated cost: Twelve Million Dollars (\$12,000,000))
5. Costs of job training and retraining projects, advanced vocational education or career education, as provided for in the Act. (Estimated cost: One Million Dollars (\$1,000,000))
6. Relocation costs, as judged by the City to be appropriate or required to further implementation of the Plan. (Estimated cost: One Million Dollars (\$1,000,000))
7. Financing and interest costs associated with redevelopment projects, pursuant to the provisions of the Act. (Estimated cost: Three Million Five Hundred Thousand Dollars (\$3,500,000))
8. Provision of day care services as provided in the Act. (Estimated cost: Two Hundred Fifty Thousand Dollars (\$250,000))
9. All or part of a taxing district's capital costs resulting from or incurred in furtherance of the Plan, to the extent that the City, by written agreement accepts and approves such costs. (Estimated cost: Two Million Five Hundred Thousand Dollars (\$2,500,000))

The estimated gross eligible project cost over the life of the Area is Thirty-five Million Dollars (\$35,000,000). All project cost estimates are in 2001 dollars. Any bonds issued to finance portions of the redevelopment project may include an amount of proceeds sufficient to pay customary and reasonable charges associated with issuance of such obligations, as well as to provide for capitalized interest and reasonably required reserves. The total project cost figure excludes any costs for the issuance of bonds. Adjustments to estimated line items, which are upper

estimates for these costs, are expected and may be made without amendment to the Plan.

Table 2.

## Estimated Redevelopment Project Costs.

Program Action/Improvement	Budget
Planning, Legal, Surveys, Redevelopment Marketing Costs and Related Development Costs	\$ 1,500,000
Property Assembly, Site Preparation and Environmental Remediation	10,000,000
Rehabilitation (may include up to fifty percent (50%) of the cost of construction of low- and very low-income housing units)	3,250,000
Public Improvements	12,000,000 <sup>(1)</sup>
Job Training and Retraining	1,000,000
Relocation	1,000,000
Financing and Interest Costs	3,500,000

---

(1) This category may also include reimbursing capital costs of taxing districts impacted by the redevelopment of the Area and school district costs pursuant to the Act. As permitted by the Act, the City may pay, or reimburse all, or a portion of a taxing district's costs resulting from the Redevelopment Project pursuant to a written agreement by the City accepting and approving such costs.



Program Action/Improvement	Budget
Day Care	\$ 250,000
Taxing District Capital Costs	2,500,000
TOTAL:	\$35,000,000 <sup>(2)(3)</sup>

#### Sources Of Funds.

Funds necessary to pay for redevelopment project costs and municipal obligations, which have been issued to pay for such costs, are to be derived principally from tax increment revenues and proceeds from municipal obligations, which have as their source of payment tax increment revenue. To secure the issuance of these obligations, the City may permit the utilization of guarantees, deposits and other forms of security made available by private sector developers.

The tax increment revenue, which will be used to fund tax increment obligations and redevelopment project costs, shall be the incremental real property taxes. Incremental real property tax revenue is attributable to the increase in the current equalized assessed value of each taxable lot, block, tract or parcel of real property in the Area over and above the initial equalized assessed value of each such property in the Area. Other sources of funds, which may be used to pay for redevelopment costs and obligations issued, the proceeds of which are used to pay for such costs, are land disposition proceeds, state and federal grants, investment income, and such other sources of funds and revenues as the City may, from time to time, deem appropriate. The City may incur Project Costs (costs for line items listed on Table 2), which are paid for from funds of the City other than incremental taxes, and the City may then be reimbursed for such costs from incremental taxes.

---

(2) The Total Project Costs exclude any additional financing costs, including any interest expense, capitalized interest and costs associated with optional redemptions. These costs are subject to prevailing market conditions and are in addition to Total Project Costs. The amount of the Total Project Costs that can be incurred in the Area will be reduced by the amount of redevelopment project costs incurred in contiguous redevelopment project areas, or those separated from the Area only by a public right-of-way, that are permitted under the Act to be paid, and are paid, from incremental property taxes generated in the Area, but will not be reduced by the amount of redevelopment project costs incurred in the Area which are paid from incremental taxes generated from contiguous redevelopment project areas.

(3) The Total Project Costs provides an upper limit on expenditures and adjustments may be made in line items without amendment to the Plan.

The Project Area may be contiguous to, or be separated only by a public right-of-way from, other redevelopment project areas created under the Act. The City may utilize net incremental property taxes received from the Area to pay eligible project costs, or obligations issued to pay such costs, in other contiguous redevelopment project areas, or those separated only by a public right-of-way, and vice versa. The amount of revenue from the Project Area, made available to support such contiguous redevelopment project areas, or those separated only by a public right-of-way, when added to all amounts used to pay eligible Redevelopment Project Costs within the Project Area, shall not at any time exceed the total Redevelopment Project Costs described in the Plan.

The Project Area may become contiguous to, or be separated only by a public right-of-way from, redevelopment project areas created under the Industrial Jobs Recovery Law (65 ILCS 5/ 1 1-74.61- 1, et seq.). If the City finds that the goals, objectives and financial success of such contiguous redevelopment project areas, or those separated only by a public right-of-way, are interdependent with those of the Project Area, the City may determine that it is in the best interests of the City, and in furtherance of the purposes of the Plan, that net revenues from the Project Area be made available to support any such redevelopment project areas and vice versa. The City therefore proposes to utilize net incremental revenues received from the Project Area to pay eligible redevelopment project costs (which are eligible under the Industrial Jobs Recovery Law referred to above) in any such areas, and vice versa. Such revenues may be transferred or loaned between the Project Area and such areas. The amount of revenue from the Project Area made available, when added to all amounts used to pay eligible Redevelopment Project Costs within the Project Area, or other areas described in the preceding paragraph, shall not at any time exceed the total Redevelopment Project Costs described in Table 3.

Development of the Project Area would not be reasonably expected to occur without the use of the incremental revenues provided by the Act. Redevelopment project costs include those eligible project costs set forth in the Act. Tax increment financing or other public sources will be used only to the extent needed to secure commitments for private redevelopment activity.

#### Nature And Term Of Obligations To Be Issued.

The City may issue obligations secured by the tax increment special tax allocation fund established for the Area pursuant to the Act or such other funds or security as are available to the City by virtue of its powers, available under the Act, pursuant to the Illinois State Constitution.

All obligations issued by the City in order to implement the Plan shall be retired not later than December 31 of the year in which the payment to the municipal treasurer as provided in Section 8(b) of the Act is to be made with respect to ad valorem taxes levied in the twenty-third (23<sup>rd</sup>) calendar year after the year in which

the ordinance approving the redevelopment project area is adopted. The final maturity date of any such obligations which are issued may not be later than twenty (20) years from their respective dates of issuance. One (1) or more series of obligations may be sold at one (1) or more times in order to implement the Plan. The City may also issue obligations to a developer as reimbursement for project costs incurred by the developer on behalf of the City.

Revenues shall be used for the scheduled and/or early retirement of obligations, and for reserves, bond sinking funds and redevelopment project costs, and, to the extent that the real property tax increment is not used for such purposes, shall be declared surplus and shall then become available for distribution annually to taxing districts in the Area in the manner provided by the Act.

#### Most Recent Equalized Assessed Valuation.

The purpose of identifying the most recent equalized assessed valuation ("E.A.V.") of the Project Area is to provide an estimate of the initial E.A.V., which the Cook County Clerk will certify for the purpose of annually calculating the incremental E.A.V. and incremental property taxes of the Project Area. The 2000 E.A.V. of all taxable parcels in the Area is Eighteen Million Six Hundred Eighty-nine Thousand Thirty-four Dollars (\$18,689,034). This total E.A.V. amount by Permanent Index Number is summarized in Appendix D. The E.A.V. is subject to verification by the Cook County Clerk. After verification, the final figure shall be certified by the Cook County Clerk, and shall become the Certified Initial E.A.V. from which all incremental property taxes in the Area will be calculated by Cook County.

#### Anticipated Equalized Assessed Valuation.

Once the redevelopment project has been completed and the property is fully assessed, the E.A.V. of real property within the Area is estimated at Twenty-eight Million Seven Hundred Thousand Dollars (\$28,700,000). This estimate has been calculated assuming that the Project Area will be developed in accordance with Figure 6, General Land-Use Plan, of the Plan.

The estimated E.A.V. assumes that the assessed value of property within the Project Area will increase substantially as a result of new development and public improvements.

Calculation of the estimated E.A.V. is based on several assumptions, including: 1) redevelopment of the Project Area will occur in a timely manner; 2) the application of a State Multiplier of 2.139 1 to the projected assessed value of property within the Redevelopment Project Area; and 3) an annual inflation factor of two percent (2%). The projected State Multiplier was calculated by averaging the

State Multipliers for Cook County for the most recent nine (9) year period (1991 -- 1999).

#### Financial Impact On Taxing Districts.

The Act requires an assessment of any financial impact of the Area on, or any increased demand for services from, any taxing district affected by the Plan and a description of any program to address such financial impacts or increased demand. The City intends to monitor development in the Area and with the cooperation of the other affected taxing districts will attempt to ensure that any increased needs are addressed in connection with any particular development.

The following taxing districts presently levy taxes on properties located within the Area:

Cook County. The County has principal responsibility for the protection of persons and property, the provision of public health services and the maintenance of County highways.

Cook County Forest Preserve District. The Forest Preserve District is responsible for acquisition, restoration and management of lands for the purpose of protecting and preserving open space in the City and County for the education, pleasure and recreation of the public.

Metropolitan Water Reclamation District Of Greater Chicago. The Water Reclamation District provides the main trunk lines for the collection of wastewater from cities, villages and towns, and for the treatment and disposal thereof.

Chicago Community College District 508. The Community College District is a unit of the State of Illinois' system of public community colleges, whose objective is to meet the educational needs of residents of the City and other students seeking higher education programs and services.

Board Of Education Of The City Of Chicago. General responsibilities of the Board of Education include the provision, maintenance and operations of educational facilities and the provision of educational services for kindergarten through twelfth (12<sup>th</sup>) grade.

Chicago Park District. The Park District is responsible for the provision, maintenance and operation of park and recreational facilities throughout the City and for the provision of recreation programs.

Chicago School Finance Authority. The Authority was created in 1980 to exercise oversight and control over the financial affairs of the Board of Education of the City of Chicago.

City Of Chicago. The City is responsible for the provision of a wide range of municipal services, including: police and fire protection; capital improvements and maintenance; water supply and distribution; sanitation service; building, housing and zoning codes, et cetera. The City also administers the City of Chicago Library Fund, formerly a separate taxing district from the City.

The proposed revitalization of the Project Area would be expected to create moderate demands on public services. The development of new residential property on vacant and deteriorated land would increase the demand for school services as well as parks and other population-based services. The demand for water and sewer services would increase as well. Proposed commercial development would not increase the demand for population-based services, but would increase demand for water and sewer services and similar types of infrastructure, including the Metropolitan Water Reclamation District.

Redevelopment of the Area may result in changes to the level of required public services. The required level of these public services will depend upon the uses that are ultimately included within the Project Area. Although the specific nature and timing of the private investment expected to be attracted to the Project Area cannot be precisely quantified at this time, a general assessment of financial impact can be made based upon the level of development and timing anticipated by the proposed Plan.

When completed, developments in the Project Area will generate property tax revenues for all taxing districts. Other revenues may also accrue to the City in the form of sales tax, business fees and licenses, and utility user fees. The costs of some services such as water and sewer service, building inspections, et cetera are typically covered by user charges. However, others are not and should be subtracted from the estimate of property tax revenues to assess the net financial impact of the Plan on the affected taxing districts.

For the taxing districts levying taxes on property within the Area, increased service demands are expected to be negligible because they are already serving the Area. Upon completion of the Plan, all taxing districts are expected to share the benefits of a substantially improved tax base. However, prior to the completion of the Plan, certain taxing districts may experience an increased demand for services.

It is expected that most of the increases in demand for the services and programs of the aforementioned taxing districts, associated with the Project Area, can be adequately handled by the existing services and programs maintained by these taxing districts. However, Two Million Dollars (\$2,000,000) has been allocated within the Project Budget to "taxing district capital costs" to address potential demands associated with implementing the Plan.

Real estate tax revenues resulting from increases in the E.A.V., over and above the certified initial E.A.V. established with the adoption of the Plan, will be used to pay eligible redevelopment costs in the Project Area. Following termination of the Project Area, the real estate tax revenues, attributable to the increase in the E.A.V. over the certified initial E.A.V., will be distributed to all taxing districts levying taxes against property located in the Area. Successful implementation of the Plan is expected to result in new development and private investment on a scale sufficient to overcome blighted conditions and substantially improve the long-term economic value of the Project Area.

Completion Of The Redevelopment Project And Retirement Of Obligations To Finance Redevelopment Project Costs.

The Plan will be completed, and all obligations issued to finance redevelopment costs shall be retired, no later than December 31<sup>st</sup> of the year in which the payment to the City treasurer as provided in the Act is to be made with respect to ad valorem taxes levied in the twenty-third (23<sup>rd</sup>) calendar year following the year in which the ordinance approving the Plan is adopted (by December 31, 2024).

9.

*Housing Impact Study.*

A Housing Impact Study has been conducted for the Redevelopment Project Area (Project Area) to determine the potential impact of redevelopment on area residents. As set forth in the Tax Increment Allocation Redevelopment Act (the "Act"), if the redevelopment plan for a redevelopment plan project area would result in the displacement of residents from ten (10) or more inhabited residential units, or if the redevelopment project area contains seventy-five (75) or more inhabited residential units and the City is unable to certify that no displacement of residents will occur, the municipality shall prepare a housing impact study and incorporate the study in the separate feasibility report required by the subsection (a) of Section 11-74.4-5 (sic) [Section 11-74.4-4.1]. Since the Project Area contains more than seventy-five (75) inhabited residential units and may displace ten (10) or more residents, a housing impact study is required. This Housing Impact Study, which is part of the 119<sup>th</sup> and Halsted Redevelopment Plan and Project, fulfills this requirement. It is also integral to the formulation of the goals, objectives, and policies of the Plan.

This Housing Impact Study is organized into two (2) parts. Part I describes the housing survey conducted within the Project Area to determine existing housing characteristics. Part II describes the potential impact of the Plan. Specific elements

of the Housing Impact Study include:

Part I -- Housing Survey.

- Type of residential unit, either single-family or multi-family.
- The number and type of rooms within the units, if that information is available.
- Whether the units are inhabited or uninhabited, as determined not less than forty-five (45) days before the date that the ordinance or resolution required by subsection (a) of Section 1-74.4-5 of the Act is passed.
- Data as to the racial and ethnic composition of the residents in the inhabited residential units, which shall be deemed to be fully satisfied if based on data from the most recent federal census.

Part II -- Potential Housing Impact.

- The number and location of those units that will be or may be removed.
- The municipality's plans for relocating assistance for those residents in the proposed redevelopment project area whose residences are to be removed.
- The availability of replacement housing for those residents whose residences are to be removed, and the identification of the type, location, and cost of the replacement housing.
- The type and extent of relocation assistance to be provided.

Part I -- Housing Survey.

Part I of this study provides the type, size, and number of residential units within the Project Area, the number of inhabited and uninhabited units, and the racial and ethnic composition of the residents in the inhabited residential units.

Number And Type Of Residential Units.

The number and type of residential buildings in the area were identified during the building condition and land-use survey conducted as part of the eligibility analysis for the area. This survey, completed on May 24, 2001, revealed that the Project Area contains two hundred forty-seven (247) residential or mixed-use

residential buildings containing a total of four hundred (400) units. The number of residential units by building type is outlined in Table 3, Number and Type of Residential Units.

Table 3.

## Number And Type Of Residential Units.

Building Type	Total Number Of Buildings	Total Number Of Units
Single-family	143	143
Two-Flat	52	104
Three-Flat	5	15
Multi-Family (4 or more units)	7	36
Mixed-Use (Residential Above)	38	74
Rooming Houses	2	28
TOTAL:		400

## Number And Type Of Rooms Within Units.

The distribution within the Project Area of the four hundred (400) residential units by number of rooms and by number of bedrooms is identified in tables within this section. The methodology to determine this information is described below.

## Methodology.

In order to describe the distribution of residential units by number and type of rooms within the Project Area, Camiros, Ltd. analyzed 1990 United States Census data by Block Groups for those Block Groups encompassed by the Redevelopment Project Area. A Block Group, as defined by the United States Census, is a combination of census blocks (a census block is the smallest entity for which the Census Bureau collects and tabulates one hundred percent (100%) data). The Block Group is the lowest level of geography for which the Census Bureau tabulates



sample, or long-form, data. In this study, we have relied on 1990 federal census sample data because it is the best available information regarding the housing units and residents of the Redevelopment Project Area. The Block Group data available for the Project Area are based on a sampling of residential units. Based on this data, a proportional projection was made of the number of bedrooms in each unit and the distribution of units by the number of rooms within each unit. The results of this survey are outlined in Table 4, Units By Bedroom Type, and in Table 5, Units By Number of Rooms.

Table 4.

Units By Bedroom Type.<sup>(1)</sup>

Number Of Bedrooms	Percentage (1990 Census)	Current Estimated For Project Area
Studio	1.6	6
1 Bedroom	5.3	20
2 Bedrooms	33.5	124
3 Bedrooms	42.3	157
4 Bedrooms	12.0	45
5 + Bedrooms	5.3	20
Rooming Houses	0.0	28
TOTAL:	100.0	400

---

(1) As defined by the Census Bureau, number of bedrooms includes all rooms intended for use as bedrooms even if they are currently used for some other purpose. A housing unit consisting of only one (1) room, such as a one (1) room efficiency apartment, is classified, by definition, as having no bedroom.

Table 5.  
Units By Number Of Rooms.<sup>(2)</sup>

Number Of Rooms	Percentage ( 1990 Census)	Current Estimate For Project Area
1 Room	0.8	3
2 Rooms	1.1	4
3 Rooms	4.5	17
4 Rooms	12.5	46
5 Rooms	33.4	124
6 Rooms	27.1	101
7 Rooms	7.6	29
8 Rooms	7.8	29
9+ Rooms	5.2	19
Rooming Houses	0.0	28
TOTAL:	100.0	400

---

(2) As defined by the Census Bureau, for each unit, rooms include living rooms, dining rooms, kitchens, bedrooms, finished recreation rooms, enclosed porches suitable for year-round use, and lodger's rooms. Excluded are strip or Pullman kitchens, bathrooms, open porches, balconies, halls or foyers, half-rooms, utility rooms, unfinished attics or basements or other unfinished space used for storage. A partially divided room is a separate room only if there is a partition from floor to ceiling, but not if the partition consists solely of shelves or cabinets.

#### Number Of Inhabited Units.

A survey of inhabited dwelling units within the Project Area was conducted by Camiros, Ltd. and completed on May 24, 2001. This survey identified four hundred (400) inhabited residential units, of which thirty-five (35) (nine and four-tenths percent (9.4 %)) were identified as vacant. Therefore, there are approximately three hundred sixty-five (365) total inhabited units within the Project Area. As required by the Act, this information was ascertained as of May 24, 2001, which is a date not less than forty-five (45) days prior to the date that the resolution required by subsection (a) of Section 11-74.4-5 of the Act is or will be passed (the resolution setting the public hearing and Joint Review Board meeting dates).

#### Race And Ethnicity Of Residents.

As required by the Act, the racial and ethnic composition of the residents in the inhabited residential units was determined. Population projections from Claritas Inc., a national demographic data provider, were used to compile the information on race and ethnicity of residents. These projections were based on data from the 1990 United States Census; detailed information from the 2000 Census on the racial and ethnic composition of residents within the Project Area has not yet been released.

According to the population projections from Claritas, there are an estimated eleven thousand three hundred two (11,302) residents living within the proposed boundaries of the 19<sup>th</sup> and Halsted Redevelopment Project Area in 2000. Table 6, Race and Ethnicity Characteristics, describes the race and ethnic composition of these residents, below.

Table 6.

#### Race And Ethnicity Characteristics.

Race	Estimated Residents In 2000	Percentage
White	127	1.1%
Black	11,161	98.8%
American Indian/ Eskimo/Aleut	5	0.0%

Race	Estimated Residents In 2000	Percentage
Asian / Pacific Islander	9	0.1%
TOTAL:	11,302	100.0%

Hispanic Origin	Estimated Residents In 2000	Percentage
Hispanic	66	0.6%
Non-Hispanic	11,228	99.4%
TOTAL:	11,294	100.0%

---

Source: Claritas, Inc.

## Part II -- Potential Housing Impact.

Part II contains, as required by the Act, information on any acquisition, relocation program, replacement housing and relocation assistance.

### Number And Location Of Units That May Be Removed.

The primary objectives of the Redevelopment Plan are to redevelop vacant land, correct obsolete land-use patterns through redevelopment, and conserve existing housing units. While the Plan does not propose redevelopment of current residential use areas, some displacement of residential units may occur in the process of redeveloping obsolete commercial (mixed-use) buildings and through the consolidation of vacant lots.

Currently, one (1) portion of the Project Area has been the subject of redevelopment proposals. The City issued an R.F.P. on February 13, 2001, for the "purchase and redevelopment of properties for new single-family housing near 119<sup>th</sup> and Halsted". The land identified by this R.F.P. includes property on South Union

Avenue and South Emerald Avenue between West 1 19<sup>th</sup> and West 120<sup>th</sup> Streets. However, all of the properties offered in this R.F.P. are vacant lots, and there are no residential buildings or occupied dwelling units present on this land.

In addition to the active development project initiated by the City, there is a possibility that over the twenty-three (23) year life of the Redevelopment Project Area, some inhabited residential units may be removed as a result of implementing the Plan. In order to meet the statutory requirement of defining the number and location of inhabited residential units that may be removed, a methodology was established that would provide a rough, yet reasonable, estimate. This methodology is described below.

#### Methodology.

The methodology used to fulfill the statutory requirements of defining the number and location of inhabited residential units that may be removed involves three (3) steps.

1. Step 1 counts all inhabited residential units previously identified on any underlying acquisition maps. For this purpose, the aforementioned 119<sup>th</sup> and Halsted Redevelopment Area was reviewed. Since there are twenty-one (21) inhabited residential units on current acquisition maps, the number of residential units that may be removed due to identified acquisition is twenty-one (21).
2. Step 2 counts the number of inhabited residential units contained on parcels that are dilapidated as defined by the Act. From the survey conducted by Camiros, Ltd., a total of two (2) buildings have been identified within the Project Area that can be classified as dilapidated and that contain occupied residential units. Each of these buildings was identified as having one (1) occupied dwelling unit. Therefore, the number of inhabited residential units that may be removed due to demolition or rehabilitation of dilapidated buildings is two (2).
3. Step 3 counts the number of inhabited residential units that exist where the future land-use indicated by the Plan will not include residential uses. After reviewing the General Land-Use Plan for the Project Area, we determined that there are forty-six (46) units impacted by changes to the existing land-use. Therefore, the number of inhabited residential units that may be removed due to future land-use change is forty-six (46).

Figure 8, Housing Impact Study Map, identifies the sixty-nine (69) occupied units, which is the sum of Step 1 -- Step 3, that could potentially be removed during the

twenty-three (23) year life of this 119<sup>th</sup> and Halsted Redevelopment Plan and Project. In addition, the specific parcels' P.I.N.s are listed in Table 9, Land Acquisition by Parcel Identification Number and Address located in Appendix A.

#### Replacement Housing.

In accordance with Section 11-74.4-3 (n)(7) of the Act, the City shall make a good faith effort to ensure that affordable replacement housing for any qualified displaced residents whose residence is removed is located in or near the Project Area.

To promote development of affordable housing, the Plan requires that developers receiving tax increment financing assistance for market-rate housing are to set aside at least twenty percent (20%) of the units to meet affordability criteria established by the City's Department of Housing. Generally, this means affordable rental units should be affordable to households earning no more than eighty percent (80%) of the area median income (adjusted for family size), or for sale units affordable to households earning one hundred twenty percent (120%) of the area median income. If, during the twenty-three (23) year life of the 119<sup>th</sup> and Halsted Redevelopment Project Area, the acquisition plans change, the City shall make every effort to ensure that appropriate replacement housing will be found in either the Project Area or the surrounding Community Areas.

Currently, there are no bona fide residential development projects planned that will contain affordable units. The only prospective residential development project identified is the City sponsored single-family in-fill project near 119<sup>th</sup> and Halsted Streets. The developer selection process has not yet been finalized and there is a possibility that some of the units may be affordable.

The location, type, and cost of a sample of possible replacement housing units located within the West Pullman, Roseland and Morgan Park Community Areas were determined through classified advertisements from the *Chicago Tribune*, the *Chicago Sun-Times*, and from Internet listings Apartments.com during the last part of the month of May, 2001. It is important to note that Chicago has a rental cycle where apartments turn over at a greater rate on May 1 and October 1 of each year. These times would likely reflect a wider variety of rental rates, unit sizes and locations than those available in June. The location, type, and cost of these units is listed in Table 7, Survey of Available Housing Units.

To further determine the availability of replacement rental housing for those residents of rental units, which may potentially be removed, Camiros, Ltd. reviewed the Regional Rental Market Analysis Summary Report, prepared for the Metropolitan Planning Council in November 1999. This report describes vacancy rates by apartment type for three defined sub-regions within the City: North, West,

and South. The Project Area is located entirely within the South region as defined within the Summary Report.

The Summary Report lists vacancy rates for each of the three (3) defined sub-regions for units in small buildings (two (2) to nine (9) units), which are the predominant building types in the Project Area. However, the only unit types for which data are available are two (2) and three (3) or more bedrooms. The vacancy rates for units within small buildings within the South region were as follows:

Type/ Size	Vacancy Rate
2 Bedroom	4.4%
3 or more Bedrooms	9.0%

Based on information provided by real estate brokers, and apartment rental agency professionals operating within the West Pullman, Roseland and Morgan Park community areas, typical monthly rents (including heat, but not other utilities) that are affordable for the community encompassing the Project Area ranged as follows:

Type / Size	Rent Range
1 -- 2 Room Studio	\$300 -- \$400
3 -- 4 Rooms, 1 Bedroom	350 -- 500
4 Rooms, 2 Bedrooms	400 -- 650
5 Rooms, 2 Bedrooms	400 -- 700
6 Rooms, 3 Bedrooms	500 -- 700

Since one of the key goals of the Plan is to develop **infill** housing on currently vacant lots and rehabilitate existing deteriorated buildings, it is assumed that displacement, if any, caused by activities as part of the Plan, will occur concurrently with the development of new housing, both rental and for-sale. As a result, it is anticipated that there will be no net loss of units within the Project Area. Furthermore, there is a likelihood that any displacement of the sixty-nine (69) potential units would occur incrementally over the twenty-three (23) year life of the Project Area as individual development projects occur. Therefore, it is not

anticipated that there would be a need to relocate more than a few households, if any, in any given year during the full life of the Project Area.

#### Relocation Assistance.

While the removal or displacement of housing units is not a goal of the Plan, it is possible that a small number of units may be removed in the process of implementing the Plan. If the removal or displacement of low-income or very low-income residential housing units is required, such residents will be provided with relocation assistance in accordance with the Uniform Relocation Assistance and Real Property Acquisition Policies Act of 1970 and the regulations thereunder, including the eligibility criteria. The City shall make a good faith effort to ensure that affordable replacement housing for the aforementioned households is located in or near the Project Area.

As used in the above paragraph, "low-income households", "very low-income households", and "affordable housing" have the meanings set forth in Section 3 of the Illinois Affordable Housing Act, I 310 ILCS 65/3. As of the date of this study, these statutory terms have the following meaning:

- a. "low-income household" means a single person, family or unrelated persons living together whose adjusted income is more than fifty percent (50%) but less than eighty percent (80%) of the median income of the area of residence, adjusted for family size, as such adjusted income and median income are determined from time to time by the United States Department of Housing and Urban Development ("H.U.D.") for purposes of Section 8 of the United States Housing Act of 1937;
- b. "very low-income household" means a single person, family or unrelated persons living together whose adjusted income is not more than fifty percent (50%) of the median income of the area of residence, adjusted for family size, as so determined by H.U.D.; and
- c. "very, very low-income household" means a single person, family or unrelated persons living together whose adjusted income is not more than thirty percent (30%) of the median income of the area of residence, adjusted for family size, as so determined by H.U.D.; and
- d. "affordable housing" means residential housing that, so long as the same is occupied by low-income households or very low-income households, requires payment of monthly housing costs, including utilities other than telephone, of no more than thirty percent (30%) of the maximum allowable income for such households, as applicable.



In order to estimate the number of moderate, low-, very low-, and very, very low-incomes households in the Project Area, Camiros, Ltd. used data available from Claritas, Inc., a national demographic data provider. This information is summarized on Table 8, Household Income, which provides estimates of the number of households within the Project Area at various income levels. Claritas estimates that of all households residing within the Block Group areas encompassed by the Project Area, twenty and eight-tenths percent (20.8%) may be classified as very, very low-income, thirteen and four-tenths percent (13.4%) may be classified as very low-income, twenty and eight-tenths percent (20.8%) may be classified as low-income, and eighteen and nine-tenths percent (18.9%) may be classified as moderate-income households. The remaining twenty-six and two-tenths percent (26.2%) of households may be classified as above moderate-income. These percentages are based on an average household size of four (4) persons, which is rounded up from the average household size of 3.80 1 persons within the Project Area projected by Claritas. Applying these percentages to the three hundred sixty-five (365) occupied housing units (equivalent to households) identified during the survey completed by Camiros, Ltd. reveals the following:

Table 8.

## Household Income.

Income Category	Percentage Of Households	Number Of Households	Annual Income Range (Average Households Of Four Persons)
Very, Very Low-Income	20.8%	76	\$0 -- \$21,150
Very Low-Income	13.4%	49	\$21,151 -- 35,250
Low-Income	20.8%	76	\$35,251 -- 52,500
Moderate-Income	18.9%	69	\$52,501 -- 84,600
Above Moderate Income	26.2%	95	\$84,600 -- higher
TOTAL:	100.0%	365	

Source: Claritas, Inc. and Camiros, Ltd.

As described above, the estimates of the total moderate-, low-, very low-, or very low-income households within the Project Area collectively represent **seventy-three and eight-tenths percent (73.8%)** of the total inhabited units and those households below moderate-income collectively represent **fifty-five and zero-tenths percent (55.0%)** of the total inhabited units. Therefore, replacement housing for any displaced households over the course of the **twenty-three (23) year** life of the **19<sup>th</sup>** and Halsted Redevelopment Plan and Project should be affordable at these income levels. It should be noted that these income levels are likely to change over the **twenty-three (23) year** life of the Project Area as both median income changes and income levels within the Project Area change.

## 10.

### *Provisions For Amending The Plan.*

The Plan may be amended pursuant to the provisions of the Act.

## 11.

### *City Of Chicago Commitment To Fair Employment Practices And Affirmative Action*

The City is committed to and will affirmatively implement the following principles in redevelopment agreements with respect to the Plan. The City may implement various neighborhood grant programs imposing these or different requirements.

1. The assurance of equal opportunity in all personnel and employment actions, including, but not limited to: hiring, training, transfer, promotion, discipline, fringe benefits, salary, employment working conditions, termination, et cetera, without regard to race, color, religion, sex, age, handicapped status, national origin, creed or ancestry.
2. Developers will meet City of Chicago standards for participation of Minority Business Enterprises and Women Business Enterprises and the City Resident Construction Worker Employment Requirement as required in redevelopment agreements.

3. This commitment to affirmative action will ensure that all members of the protected groups are sought out to compete for all job openings and promotional opportunities.
4. The City requires that developers who receive T.I.F. assistance for market rate housing set aside twenty percent (20%) of the units to meet affordability criteria established by the City's Department of Housing. Generally, this means the affordable for-sale units should be priced at a level that is affordable to persons earning no more than one hundred twenty percent (120%) of the area median income, and affordable rental units should be affordable to persons earning no more than eighty percent (80%) of the area median income.

In order to implement these principles, the City shall require and promote equal employment practices and affirmative action on the part of itself and its contractors and vendors. In particular, parties engaged by the City shall be required to agree to the principles set forth in this section.

[Appendix "A" -- Figures 1, 2, 3, 4, 5, 6, 7 and 8 and Tables 7 and 9 referred to in this Amended 119<sup>th</sup> and Halsted Redevelopment Project Area Redevelopment Plan and Project printed on pages 106183 through 106207 of this *Journal*.]

[Appendix "D" referred to in this Amended 119<sup>th</sup> and Halsted Redevelopment Project Area Redevelopment Plan and Project printed on pages 106227 through 106248 of this *Journal*.]

Appendices "B" and "C" referred to in this Amended 119<sup>th</sup> and Halsted Redevelopment Project Area Redevelopment Plan and Project read as follows:

*Appendix "B".*

(To Amended 119<sup>th</sup> And Halsted Redevelopment Project  
Area Redevelopment Plan And Project)

*Legal Description Of The 119<sup>th</sup> And Halsted  
Redevelopment Project Area.*

All that part of Sections 20, 21, 28 (north of the Indian Boundary Line) and 29 in

Township 37 North, Range 14 East of the Third Principal Meridian bounded and described as follows:

beginning at the point of intersection of the centerline of 115<sup>th</sup> Street with the centerline of Morgan Street; thence south along said centerline of Morgan Street to the westerly extension of a line 8 feet north of and parallel with the north line of Lot 1 in Maple Park Court Resubdivision of part of Stanley Mathew's Subdivision in the west half of the southeast quarter of Section 20, Township 37 North, Range 14 East of the Third Principal Meridian, said line being also the centerline of the 16 foot alley lying north of and adjoining said Lot 1 in Maple Park Court Resubdivision; thence east along said easterly extension and along the line 8 feet north of and parallel with the north line of Lot 1 in Maple Park Court Resubdivision and along the easterly extension thereof to the westerly line of the Penn Central Rail Road right-of-way; thence southeasterly along said westerly line of the Penn Central Rail Road right-of-way to the centerline of 117<sup>th</sup> Street; thence west along said centerline of 117<sup>th</sup> Street to the northerly extension of the centerline of the 16 foot alley lying east and adjoining the east line of Lots 12 through 35, inclusive, in Block 1 in the resubdivision of the east half of original Blocks 8 and 11 and all of that part of Block 7, lying west of the P.C.C. & St. L. R.R. in original subdivision of the east half of the southeast quarter of Section 20, Township 37 North, Range 14 East of the Third Principal Meridian; thence south along said northerly extension and along said centerline of the 16 foot alley and along the southerly extension thereof to the centerline of 118<sup>th</sup> Street; thence east along said centerline of 118<sup>th</sup> Street to the northerly extension of the east line of the alley lying east of and adjoining the east line of Lots 1 through 15, inclusive, in Block 2 in said resubdivision of the east half of original Blocks 8 and 11 and all of that part of Block 7, lying west of the P.C.C. & St. L. R.R. in original subdivision of the east half of the southeast quarter of Section 20, Township 37 North, Range 14 East of the Third Principal Meridian; thence south along said northerly extension and along the east line of the alley lying east of and adjoining the east line of Lots 1 through 15, inclusive, in Block 2 in said resubdivision and along the southerly extension thereof to the centerline of the alley lying south of and adjoining the south line of Lot 15 in said Block 2 in the resubdivision of the east half of original Blocks 8 and 11 and all of that part of Block 7, lying west of the P.C.C. & St. L. R.R. in original subdivision of the east half of the southeast quarter of Section 20, Township 37 North, Range 14 East of the Third Principal Meridian; thence west along the centerline of said alley lying south of and adjoining the south line of Lot 15 in Block 2 in said resubdivision to the east line of Peoria Street; thence west along a straight line to the point of intersection of the west

line of Peoria Street with the centerline of the alley lying south of and adjoining the south line of Lots 29 and 18 in Block 4 in the resubdivision of the west half of Blocks 8 and 11 and all of Blocks 9 and 10, except Lots 19, 22 and 23 of Block 10 of the original subdivision of the east half of the southeast quarter of Section 20, Township 37 North, Range 14 East of the Third Principal Meridian; thence west along the centerline of the alley lying south of and adjoining the south line of Lots 29 and 18 in Block 4 in said resubdivision and the westerly extension thereof to the centerline of Sangamon Street; thence north along said centerline of Sangamon Street to the easterly extension of the centerline of the alley lying north of and adjoining the north line of Lots 19, 20 and 21 in Block 3 in said resubdivision of the west half of Blocks 8 and 11 and all of Blocks 9 and 10, except Lots 19, 22 and 23 of Block 10 of the original subdivision of the east half of the southeast quarter of Section 20, Township 37 North, Range 14 East of the Third Principal Meridian; thence west along said centerline of the alley lying north of and adjoining the north line of Lots 19, 20 and 21 in Block 3 in said resubdivision to the northerly extension of the west line of said Lot 21 in Block 3 in said resubdivision; thence north along said northerly extension of the west line of said Lot 21 to the south line of Lot 18 in Block 3 in said resubdivision; thence west along said south line of Lot 18 and along the westerly extension thereof and along the south line of Lot 22 in Block 3 in said resubdivision- to the east line of Morgan Street; thence south along said east line of Morgan Street to the north line of 19<sup>th</sup> Street; thence east along said north line of 19<sup>th</sup> Street to the east line of Peoria Street; thence south along said east line of Peoria Street to the westerly extension of the northerly line of Lot 1 in Block 1 of First Addition of West Pullman Subdivision; thence easterly along said westerly extension of the northerly line of Lot 1 in Block 1 of First Addition of West Pullman Subdivision to the northwest corner of said Lot 1; thence southerly along the westerly line of Lots 1 through 11, inclusive, in said Block 1 of First Addition of West Pullman Subdivision to the north line of 120<sup>th</sup> Street; thence southerly to the northwest corner of Lot 1 in Block 8 of said First Addition to West Pullman Subdivision; thence southerly along the westerly line of Lots 1 through 18, inclusive, in said Block 8 to the southwest corner of said Lot 18; thence southerly a distance of 25.00 feet along the prolongation of the last described course; thence 165 feet, more or less, westerly to the east line of vacated Green Street; thence southerly along said east line of vacated Green Street to the northerly right-of-way line of Illinois Central Railroad; thence west along said northerly right-of-way line of Illinois Central Railroad to the east line of Peoria Street; thence south along said east line of Peoria Street to the southerly right-of-way line of the Illinois Central Railroad; thence east along said southerly right-of-way line of the Illinois Central Railroad to the northwest corner of Lot 1 in Block 9 of First Addition to West Pullman Subdivision; thence south along the westerly line of Lots 1 through 12

to the easterly extension of the southerly line of Lot 11 in Block 1 of the resubdivision of Blocks 9 to 16, inclusive, of said First Addition to West Pullman Subdivision; thence west along said easterly extension of the southerly line of Lot 11 in Block 1 in said resubdivision, a distance of 8 feet, to the centerline of the alley lying west of and parallel with Halsted Street, said alley being also east of and adjoining said Lot 11; thence south along said centerline of the alley lying west of and parallel with Halsted Street to the centerline of 123<sup>rd</sup> street; thence east along said centerline of 123<sup>rd</sup> Street to the centerline of Emerald Avenue; thence north along said centerline of Emerald Avenue to the centerline of 122<sup>nd</sup> Street; thence east along said centerline of 122<sup>nd</sup> Street to the westerly line of the right-of-way of the Penn Central Railroad; thence southeasterly along said westerly line of the right-of-way of the Penn Central Railroad to the centerline of 123<sup>rd</sup> Street; thence east along said centerline of 123<sup>rd</sup> Street to the easterly line of the right-of-way of the Penn Central Railroad; thence northwesterly along said easterly line of the right-of-way of the Penn Central Railroad to the southerly extension of the centerline of the alley west of and parallel with Lowe Avenue, said alley being also west of and adjoining the west line of Lots 1 through 22 in Block 34 in West Pullman, a subdivision in the west half of the northeast quarter and the northwest quarter of Section 28, Township 37 North, Range 14 East of the Third Principal Meridian; thence north along said centerline of the alley west of and parallel with Lowe Avenue to the south line of the right-of-way of the Illinois Central Railroad; thence east along said south line of the right-of-way of the Illinois Central Railroad to the east line of the east half of the northwest quarter of Section 28, Township 37 North, Range 14 East of the Third Principal Meridian, said east line of the east half of the northwest quarter of Section 28 being also the centerline of Stewart Avenue; thence north along said centerline of Stewart Avenue to the north line of the right-of-way of the Illinois Central Railroad; thence west along said north line of the right-of-way of the Illinois Central Railroad to the center-line of Lowe Avenue; thence north along said centerline of Lowe Avenue to the westerly extension of the south line of Lot 37 in Block 16 in said West Pullman; thence east along said westerly extension and along the south line of Lot 37 and along the easterly extension thereof to the centerline of the alley east of and parallel with Lowe Avenue, said alley being also east of and adjoining said Lot 37; thence north along said centerline of the alley east of and parallel with Lowe Avenue to the westerly extension of the south line of Lot 7 in said Block 16 in West Pullman; thence east along said westerly extension and along the south line of Lot 7 in said Block 16 in West Pullman to the west line of Wallace Street; thence east along a straight line to the southwest corner of Lot 40 in Block 17 in said West Pullman; thence east along the south line of said Lot 40 in Block 17 in West Pullman and along the easterly extension thereof and along the south line of Lot 7 in said Block 17 in West Pullman and along the easterly extension thereof

to the centerline of Parnell Avenue; thence south along said centerline of Parnell Avenue to the westerly extension of the south line of the north 12.5 feet of Lot 38 in Block 18 in said West Pullman; thence east along said westerly extension and along the south line of the north 12.5 feet of Lot 38 in Block 18 in said West Pullman and the easterly extension thereof to the centerline of the alley east of and parallel with Parnell Avenue, said alley being also east of and adjoining said Lot 38; thence north along said centerline of the alley east of and parallel with Parnell Avenue to the westerly extension of the south line of Lot 6 in said Block 18 in West Pullman; thence east along said westerly extension and along the south line of said Lot 6 in Block 18 in West Pullman, and along the easterly extension thereof, to the centerline of Normal Avenue; thence north along said centerline of Normal Avenue to the westerly extension of the centerline of the alley south of and parallel with 119<sup>th</sup> Street in Block 6 in West Pullman, said alley being also south of and adjoining the south line of Lots 1 through 10, inclusive, in the resubdivision of that part of West Pullman lying in the northwest quarter of the west half of the northeast quarter of Section 28, Township 37 North, Range 14 East of the Third Principal Meridian; thence east along said centerline of the alley south of and parallel with 119<sup>th</sup> Street to the centerline of Wentworth Avenue; thence north along said centerline of Wentworth Avenue to the easterly extension of the centerline of the alley north of and parallel with 119<sup>th</sup> Street, said alley being also north of and adjoining Lots , 23 through 32, inclusive, in Block 4 in Thomas Scanlan's Addition to Pullman, being a subdivision in the east half of the southwest quarter of the southeast quarter of Section 2 1, Township 37 North, Range 1.4 East of the Third Principal Meridian; thence west along said easterly extension and along the centerline of the alley north of and parallel with 119<sup>th</sup> Street to the centerline of Harvard Avenue; thence north along said centerline of Harvard Avenue to the easterly extension of the centerline of the alley north of and parallel with 1 19<sup>th</sup> Street, said alley being also north of and adjoining the north line of Lots 17 through 26, inclusive, in Block 6 in A. O. Tylor's Addition to Pullman, a subdivision of the east half of the southeast quarter of the southwest quarter and of the west half of the west half of the southwest quarter of the southeast quarter of Section 2 1, Township 37 North, Range 14 East of the Third Principal Meridian; thence west along said easterly extension and the centerline of the alley north of and parallel with 119<sup>th</sup> Street to centerline of Stewart Avenue; thence south along the centerline of Stewart Avenue to the easterly extension of the centerline of the alley north of and parallel with 1 19<sup>th</sup> Street, said alley being also north of and adjoining the north line of Lots 6 through 15, inclusive, in Hugh Lauder's Subdivision of Lot 8 in Block 5 in said A. O. Tylor's Addition to Pullman; thence west along said easterly extension and the centerline of the alley north of and parallel with 119<sup>th</sup> Street to the centerline of Eggleston Avenue; thence north along said centerline of Eggleston Avenue to the easterly extension of the

centerline of the alley north of and parallel with 119<sup>th</sup> Street, said alley being also north of and adjoining the north line of Lots 10 through 19, inclusive, in Block 4 in said A. O. Tylor's Addition to Pullman; thence west along said easterly extension and the centerline of the alley north of and parallel with 119<sup>th</sup> Street to the centerline of Normal Avenue; thence south along said centerline of Normal Avenue to the easterly extension of the centerline of the alley north of and parallel with 119<sup>th</sup> Street, said alley being also north of and adjoining the north line of Lots 17 through 26, inclusive, in Block 4 in Hannah B. Gano's Addition to Pullman, being a subdivision of the west half of the southeast quarter of the southwest quarter of Section 2 1, Township 37 North, Range 14 East of the Third Principal Meridian; thence west along said easterly extension and the centerline of the alley north of and parallel with 119<sup>th</sup> Street to the southerly extension of the east line of Lot 28 in Block 4 in **Kneeland** and Wright's Second Addition to West Pullman in the southwest quarter of Section 2 1, Township 37 North, Range 14 East of the Third Principal Meridian; thence north along said southerly extension and the east line of Lot 28 in Block 4 in **Kneeland** and Wright's Second Addition to West Pullman and the northerly extension thereof to the centerline of 1 18<sup>th</sup> Place; thence west along said centerline of 118<sup>th</sup> Place to the southerly extension of the centerline of the alley east of and parallel with Halsted Street, said alley being also west of and adjoining the west line of Lots 1 through 11, inclusive, in said Block 4 in **Kneeland** and Wright's Second Addition to West Pullman; thence north along said centerline of the alley east of and parallel with Halsted Street to the centerline of 1 18<sup>th</sup> Street; thence east along said centerline of 118<sup>th</sup> Street to the southerly extension of the centerline of the alley east of and parallel with Halsted Street, said alley being also east of and adjoining the east line of Lots 170 through 165, inclusive, in Sharpshooter's Park Subdivision of part of Sharpshooter's Park, said park being the west half of the southwest quarter of Section 2 1, Township 37 North, Range 14 East of the Third Principal Meridian; thence north along said southerly extension and along the centerline of the alley east of and parallel with Halsted Street to the centerline of 1 15<sup>th</sup> Street; thence west along said centerline of 115<sup>th</sup> Street to the centerline of Halsted Street; thence north along said centerline of Halsted Street to the centerline of 1 14<sup>th</sup> Street; thence west along said centerline of 1 14<sup>th</sup> Street to the southerly extension of the centerline of the alley west of and parallel with Green Street, said alley being also east of and adjoining the east line of Lots 16 through 30, inclusive, in Sheldon Heights West Fifth Addition, a subdivision of a part of the east half of the northeast quarter of Section 20, Township 37 North, Range 14 East of the Third Principal Meridian; thence north along said southerly extension of the centerline of the alley west of and parallel with Green Street to the easterly extension of the south line said Lot 30 in Sheldon Heights West Fifth Addition; thence west along said easterly extension and the south line said

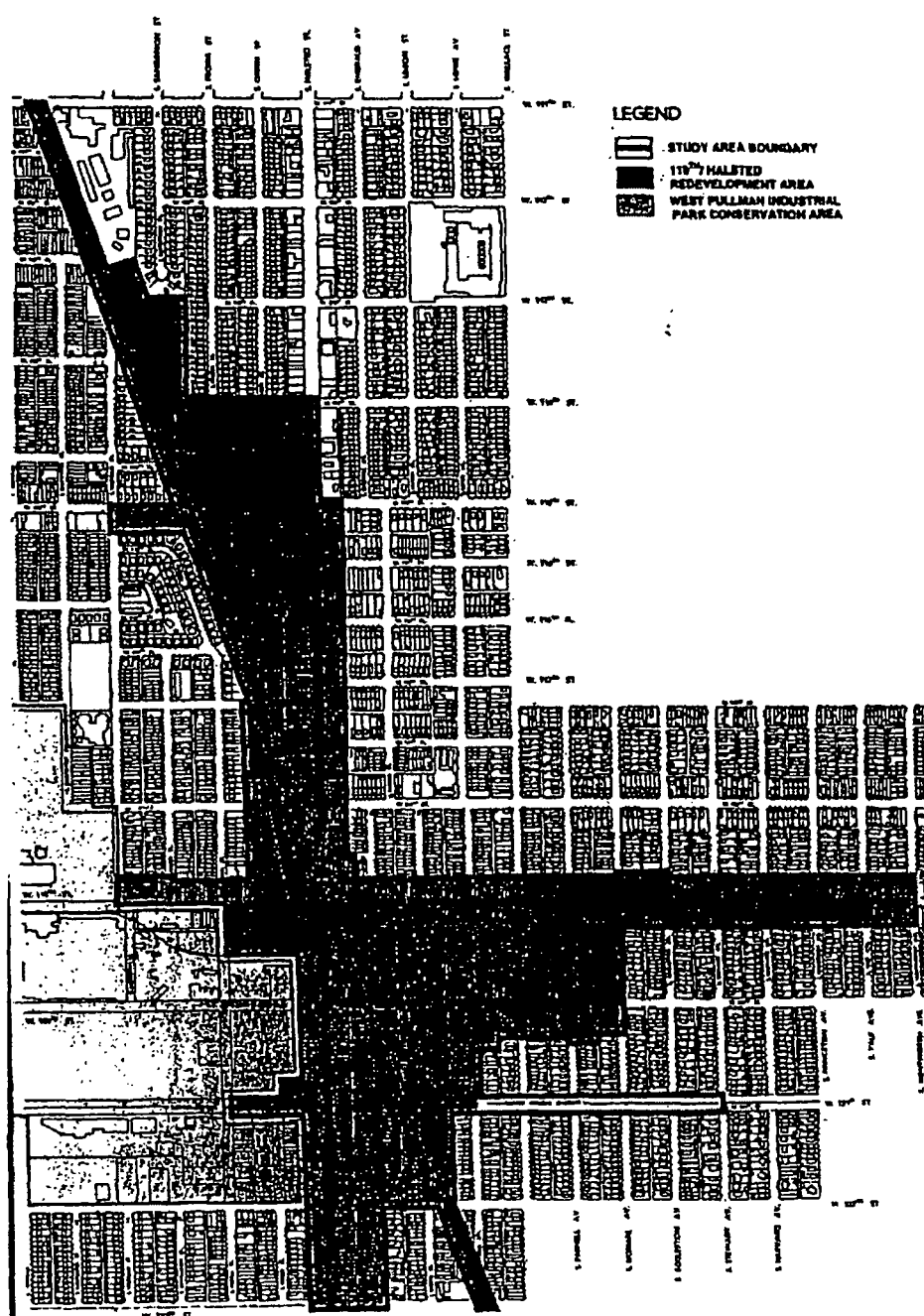


Lot 30 in Sheldon Heights West Fifth Addition and along the westerly extension thereof to the southeast corner of Lot 31 in said Sheldon Heights West Fifth Addition; thence continuing west along the south line of said Lot 31 in said Sheldon Heights West Fifth Addition and along the westerly extension thereof to the southwest corner of said Sheldon Heights West Fifth Addition; thence north along the west line of said Sheldon Heights West Fifth Addition, said west line being also the west line of an 8 foot alley west of and parallel with Peoria Street, to the easterly extension of a line 16 feet south of and parallel with the south line of Lots 19 and 20 in the Sixth Addition to Sheldon Heights West, being a subdivision of part of the east two-thirds of the west three-eighths of the north half of the east half of the northeast quarter of Section 20, Township 37 North, Range 14 East of the Third Principal Meridian; thence west along said easterly extension and along a line 16 feet south of and parallel with the south line of Lots 19 and 20 in the Sixth Addition to Sheldon Heights West to the southwesterly line of said Sixth Addition to Sheldon Heights West Subdivision, said southwesterly line being also a line 8 feet southwest of and parallel with the southwesterly line of Lots 20 through 23, inclusive in said Sixth Addition to Sheldon Heights West; thence northwest along said southwesterly line of said Sixth Addition to Sheldon Heights West Subdivision to the point of intersection of said southwesterly line with the west line of said Sixth Addition to Sheldon Heights West Subdivision, said point being 1,032.98 feet south of the north line of the west half of the northeast quarter of Section 20, Township 37 North, Range 14 East of the Third Principal Meridian; thence southwesterly along a straight line to a point on the west line of the east half of the northeast quarter of Section 20, Township 37 North, Range 14 East of the Third Principal Meridian, said point being 1,188.76 feet south of the north line of said Section 20, as measured along said west line of the east half of the northeast quarter of Section 20; thence south along said west line of the east half of the northeast quarter of Section 20 to the northeasterly line of the right-of-way of the Penn Central Railroad; thence northwest along said northeasterly line of the right-of-way of the Penn Central Railroad to the centerline of 111<sup>th</sup> Street; thence west along said centerline of 111<sup>th</sup> Street to the southwesterly line of the right-of-way of the Penn Central Railroad; thence southeast along said southwesterly line of the right-of-way of the Penn Central Railroad to the centerline of 115<sup>th</sup> Street; thence west along said centerline of 115<sup>th</sup> Street to the point of beginning on the centerline of Morgan Street, all in Cook County, Illinois.



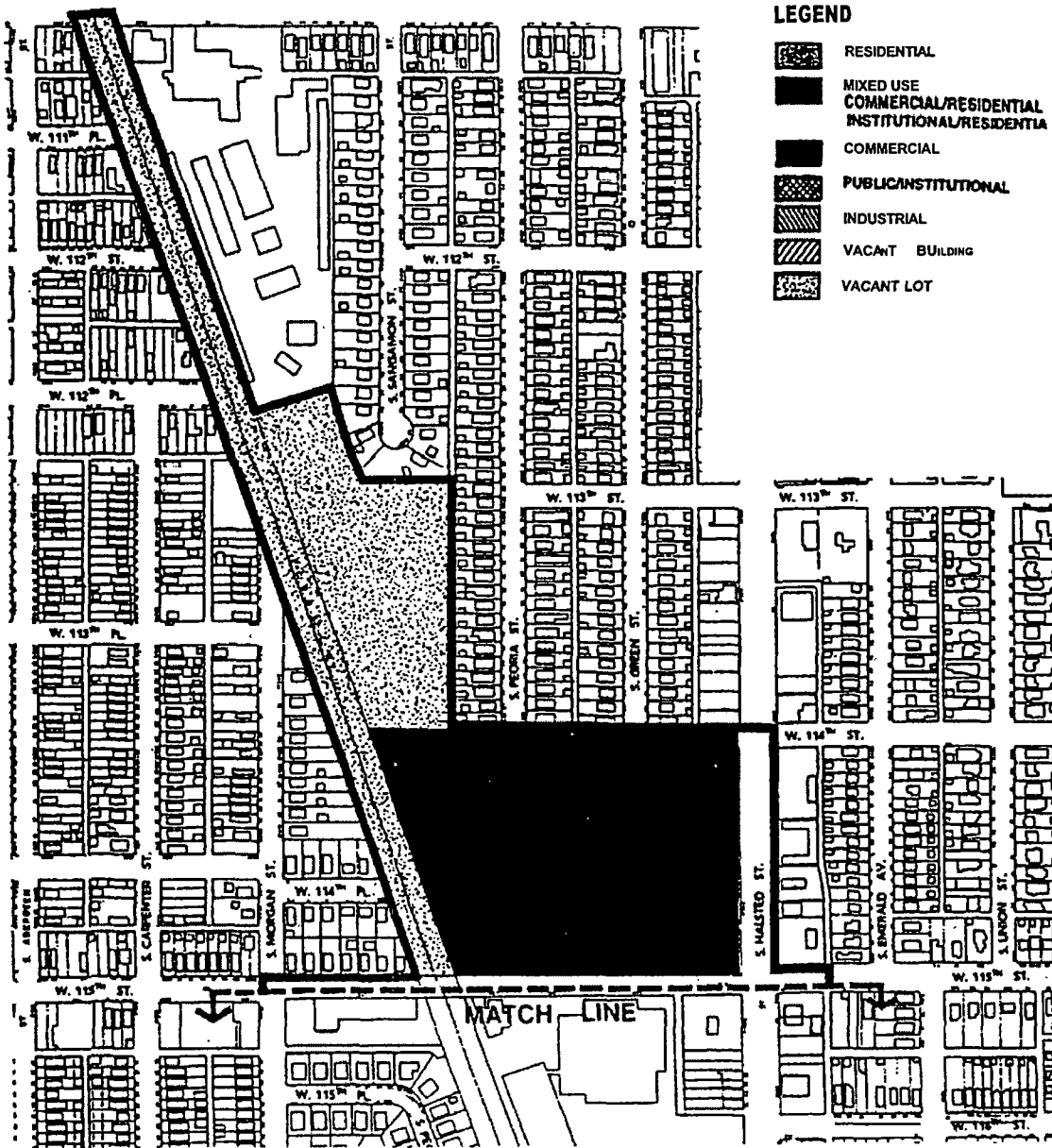
Appendix "A" -- Figure 2.  
(To Amended 119<sup>th</sup> And Halsted Redevelopment Project  
Area Redevelopment Plan And Project)

Redevelopment Area Designations.



Appendix "A" -- Figure 3.  
(To Amended 119<sup>th</sup> And Halsted Redevelopment Project  
Area Redevelopment Plan And Project)

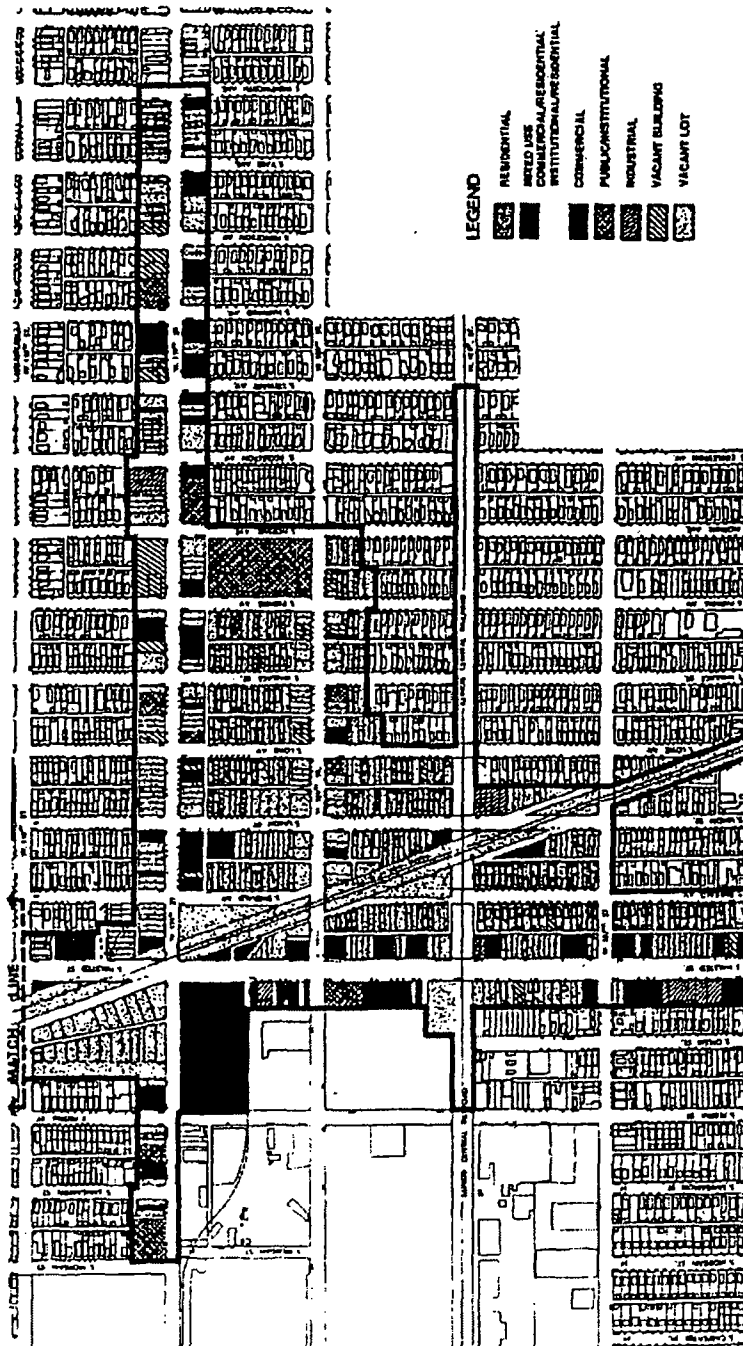
Existing Land-Use Map.  
(Page 1 of 3)





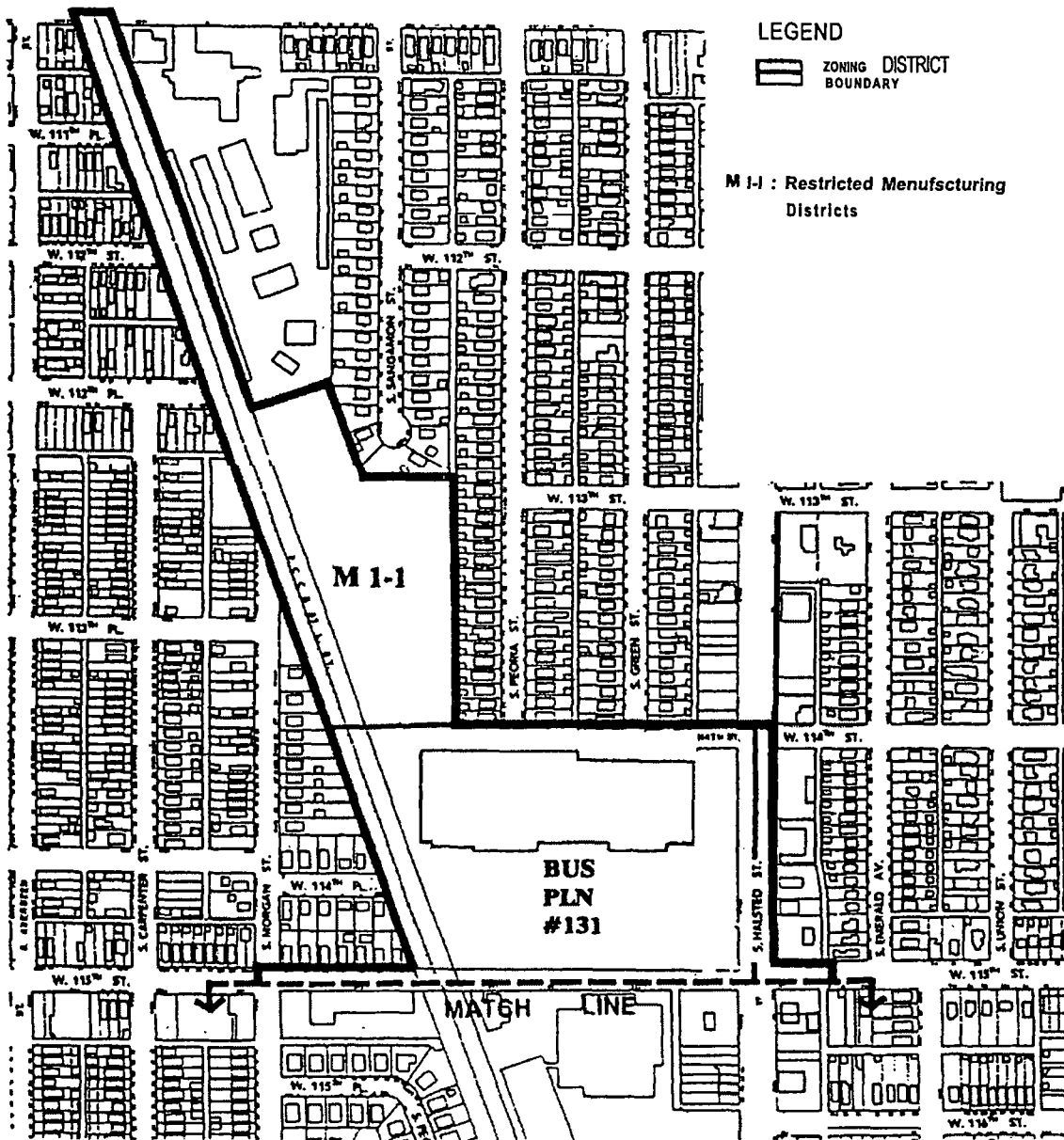
Appendix "A" -- Figure 3.  
(To Amended 119<sup>th</sup> And Halsted Redevelopment Project  
Area Redevelopment Plan And Project)

Existing Land-Use Map.  
(Page 3 of 3)



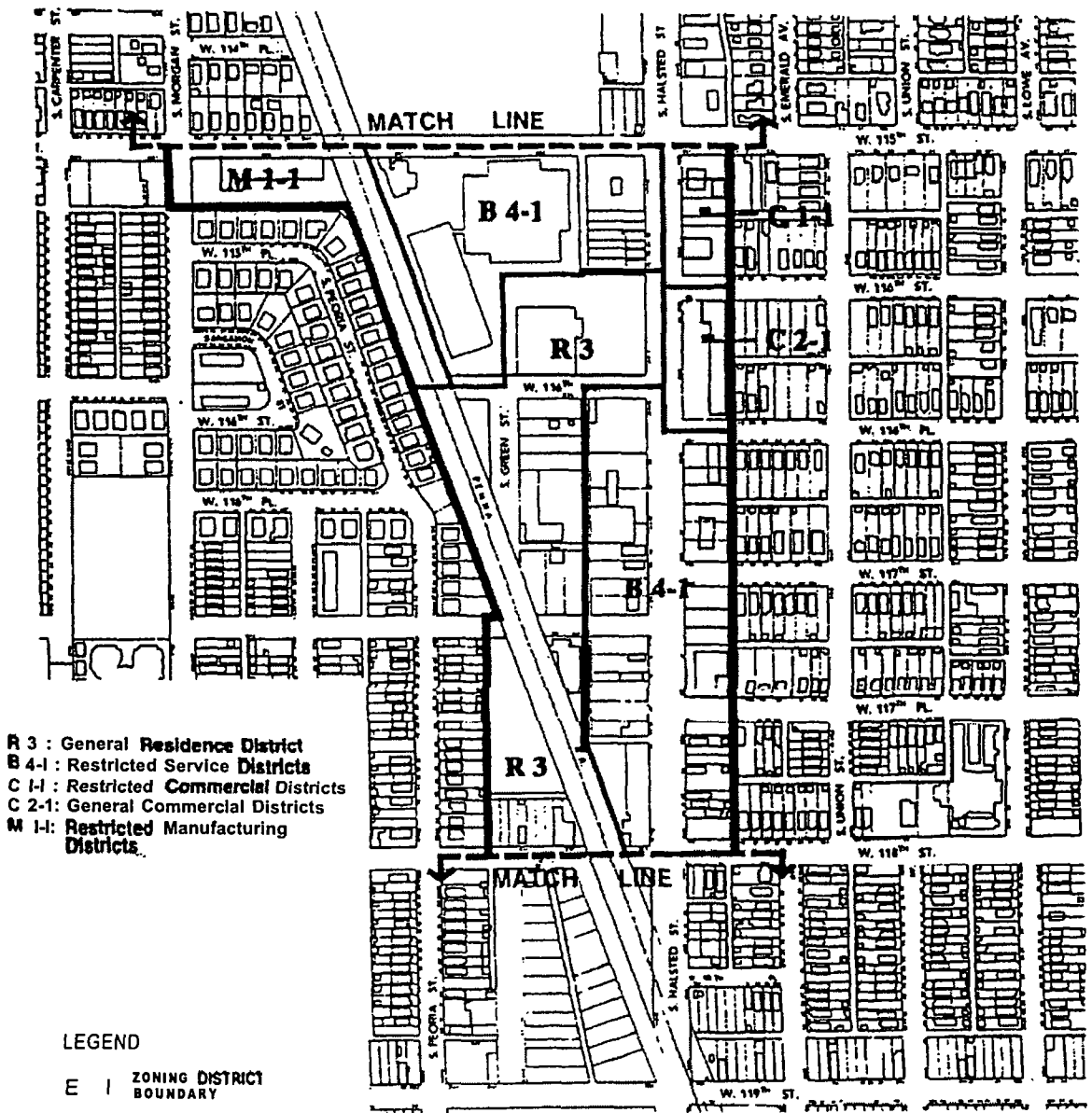
Appendix "A" -- Figure 4.  
(To Amended 119<sup>th</sup> And Halsted Redevelopment Project  
Area Redevelopment Plan And Project)

Existing Zoning Map.  
(Page 1 of 3)



Appendix "A" -- Figure 4.  
(To Amended 119<sup>th</sup> And Halsted Redevelopment Project  
Area Redevelopment Plan And Project)

Existing Zoning Map.  
(Page 2 of 3)





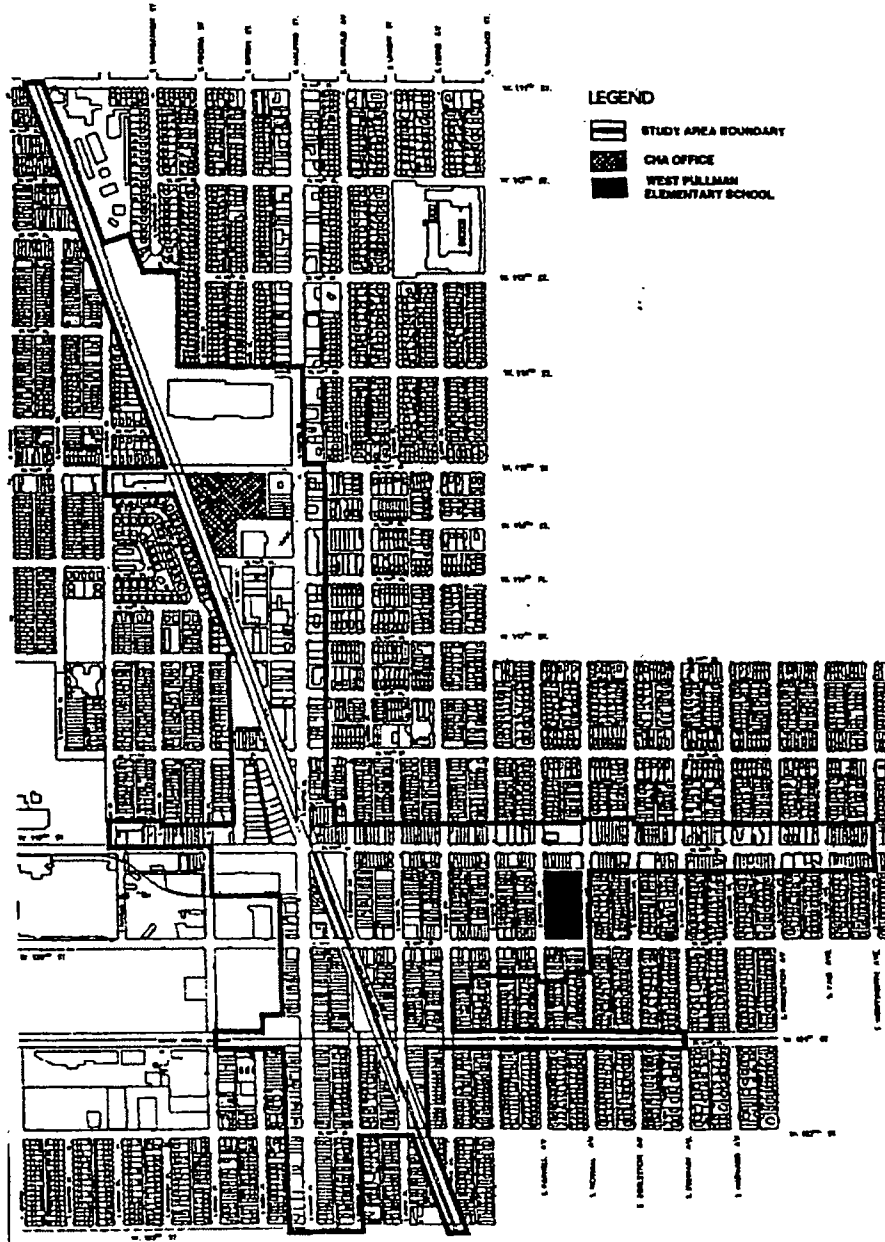
Appendix "A" -- Figure 4.  
 (To Amended 119<sup>th</sup> And Halsted Redevelopment Project  
 Area Redevelopment Plan And Project)

Existing Zoning Map.  
 (Page 3 of 3)



Appendix "A" -- Figure 5.  
(To Amended 19<sup>th</sup> And Halsted Redevelopment Project  
Area Redevelopment Plan And Project)

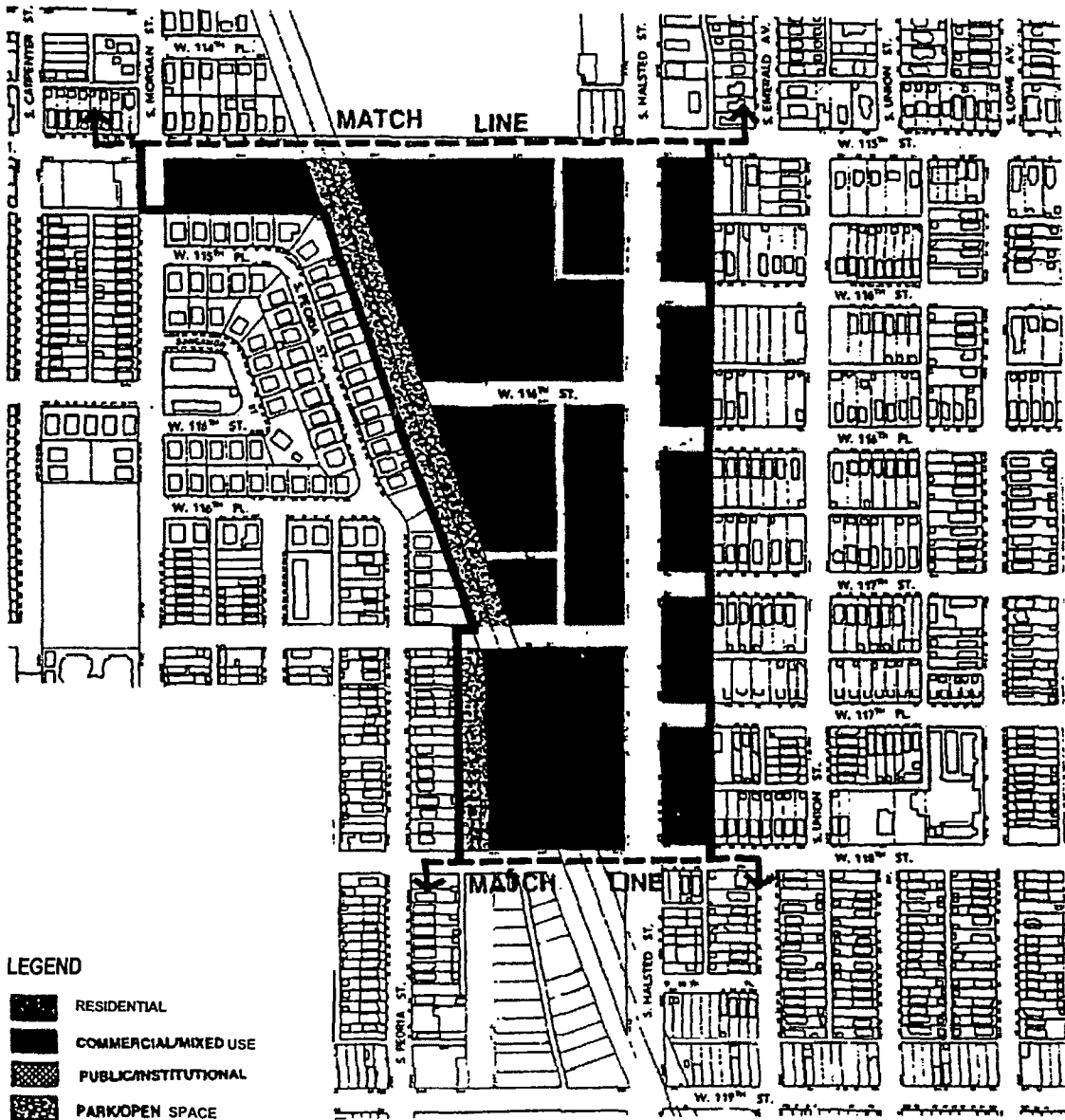
Public Facilities Map.





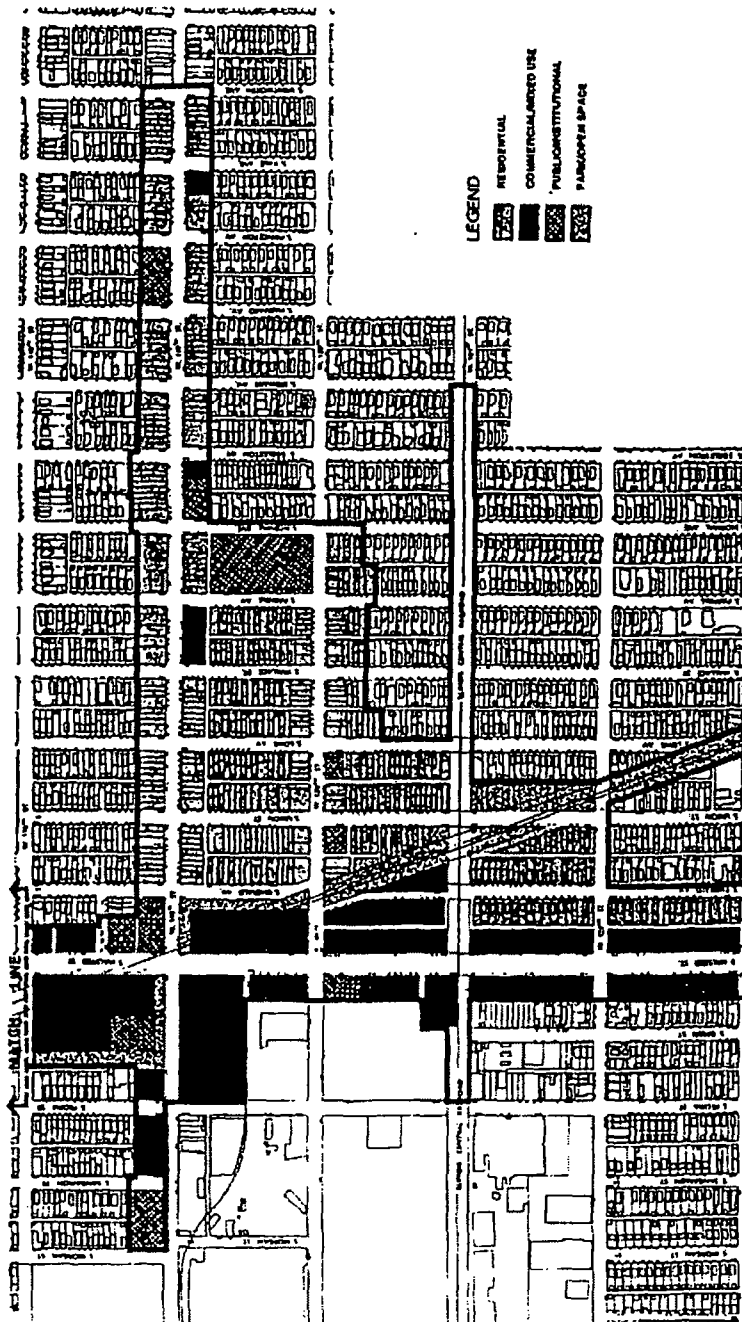
Appendix "A" - Figure 6.  
 (To Amended 119<sup>th</sup> And Halsted Redevelopment Project  
 Area Redevelopment Plan And Project)

General Land-Use Plan.  
 (Page 2 of 3)



Appendix "A" -- Figure 6.  
(To Amended 119<sup>th</sup> And Halsted Redevelopment Project  
Area Redevelopment Plan And Project)

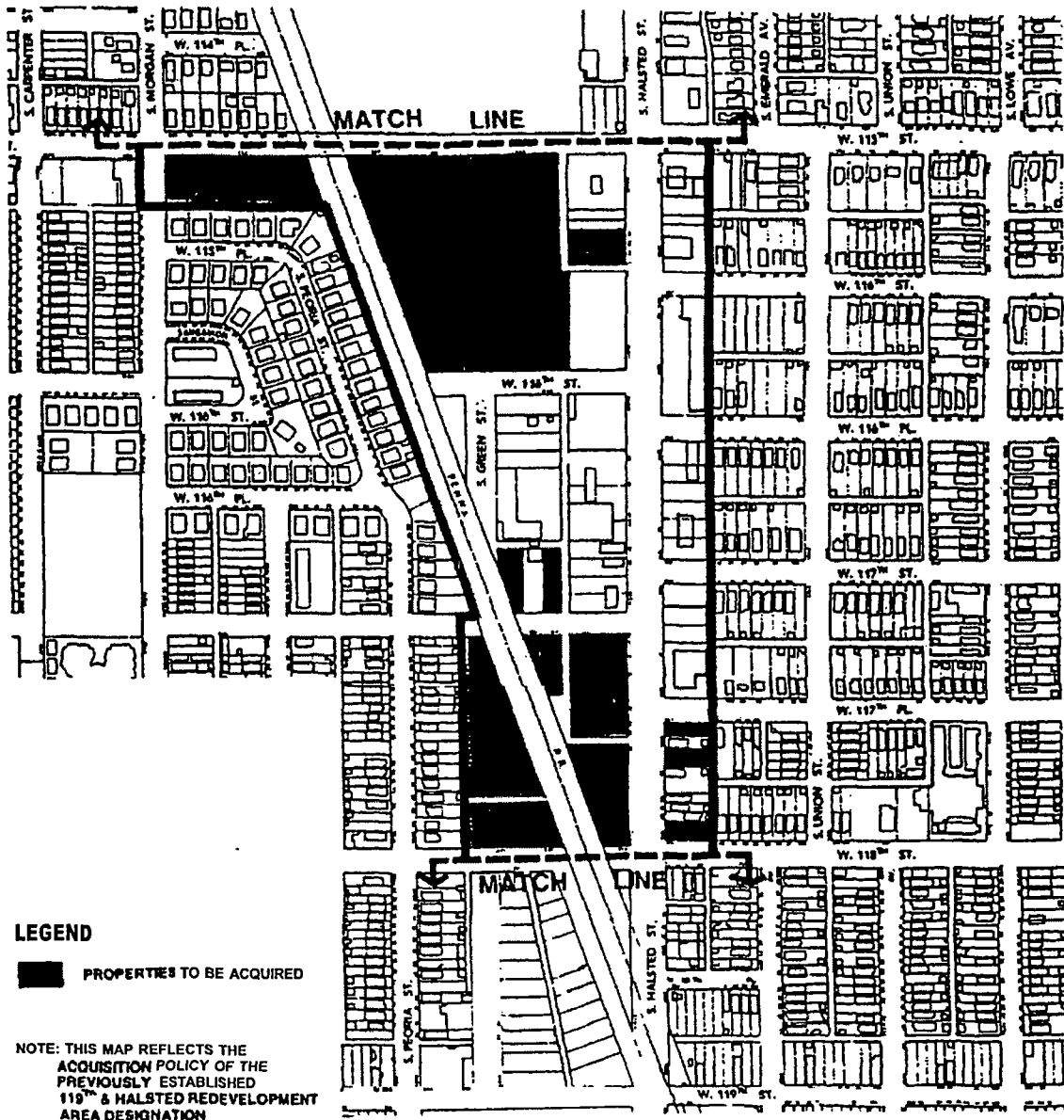
General Land-Use Plan.  
(Page 3 of 3)





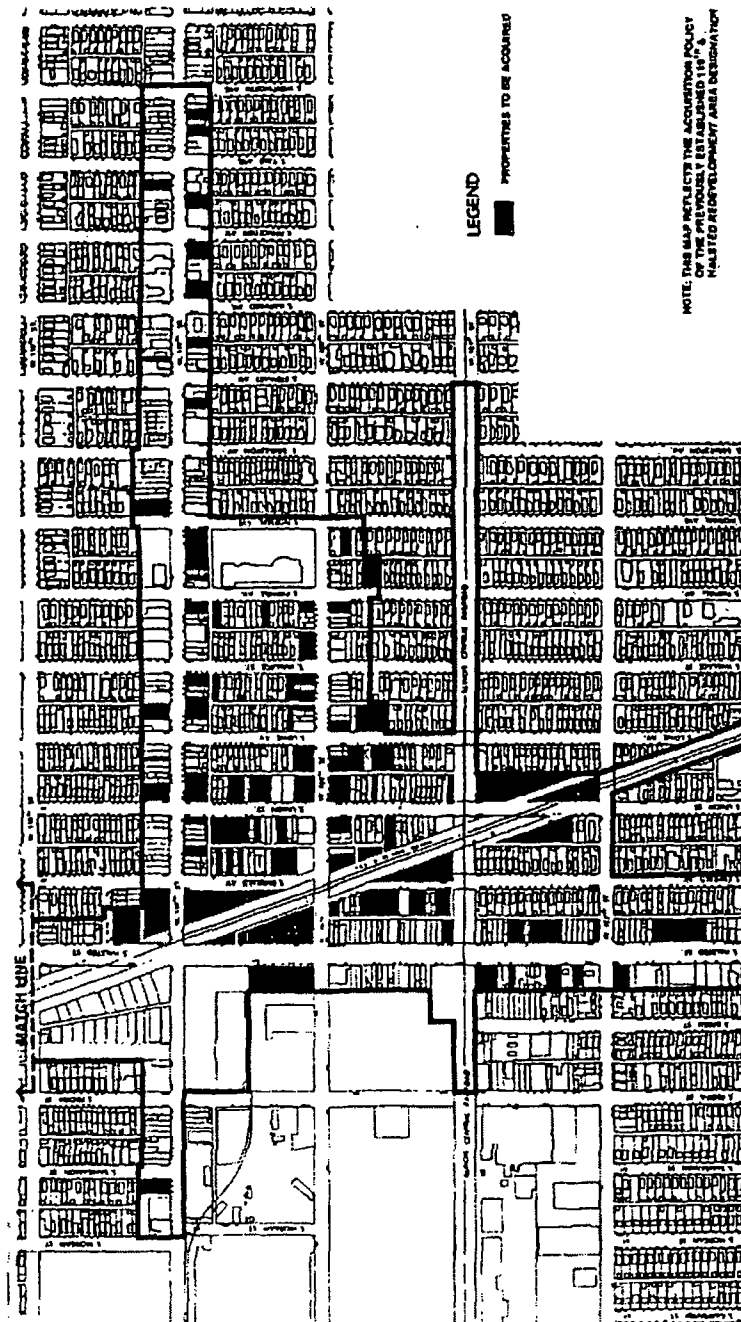
Appendix "A" -- Figure 7.  
(To Amended 119<sup>th</sup> And Halsted Redevelopment Project  
Area Redevelopment Plan And Project)

Acquisition Map.  
(Page 2 of 3)



Appendix "A" -- Figure 7.  
(To Amended 119<sup>th</sup> And Halsted Redevelopment Project  
Area Redevelopment Plan And Project)

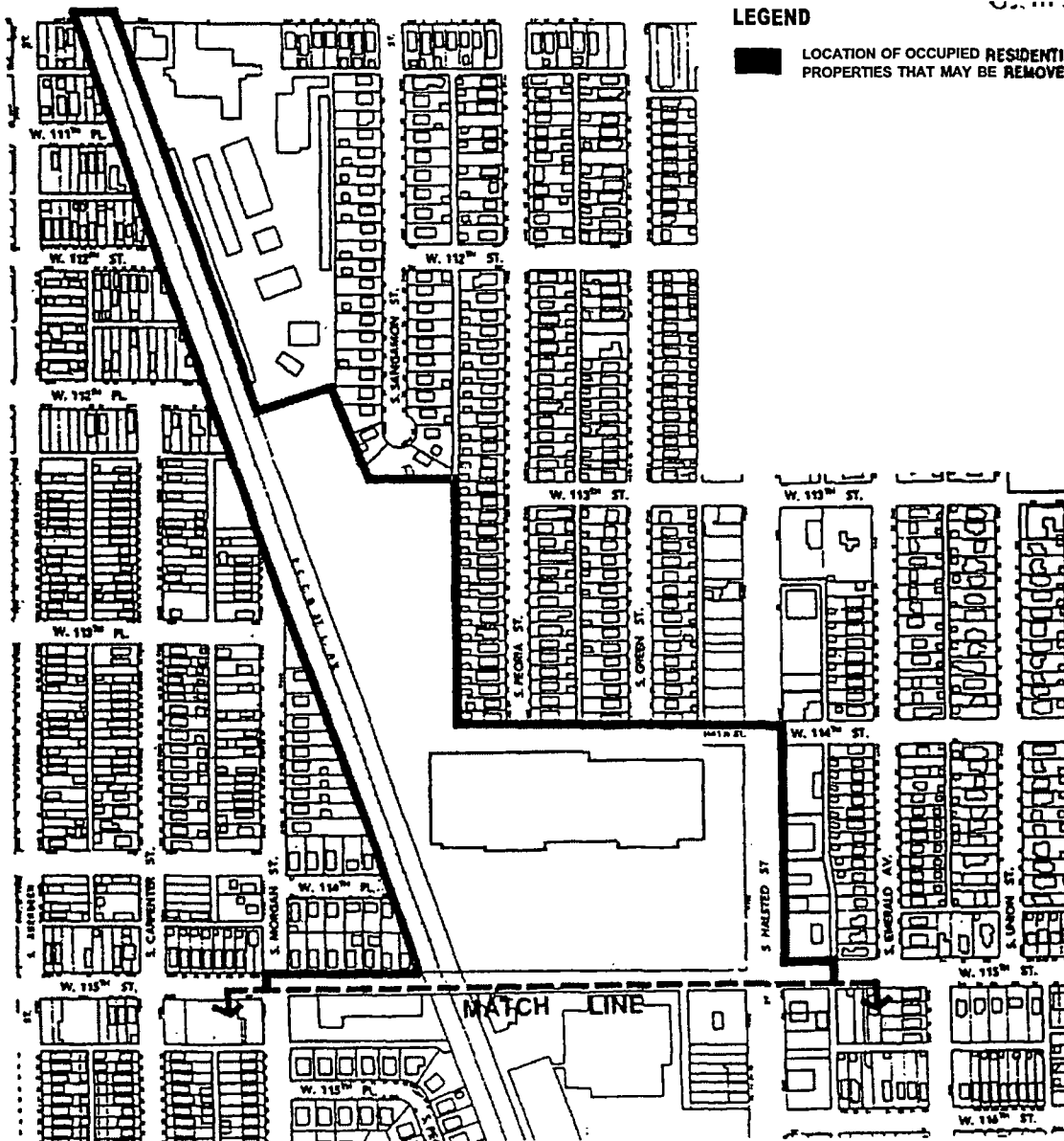
Acquisition Map.  
(Page 3 of 3)





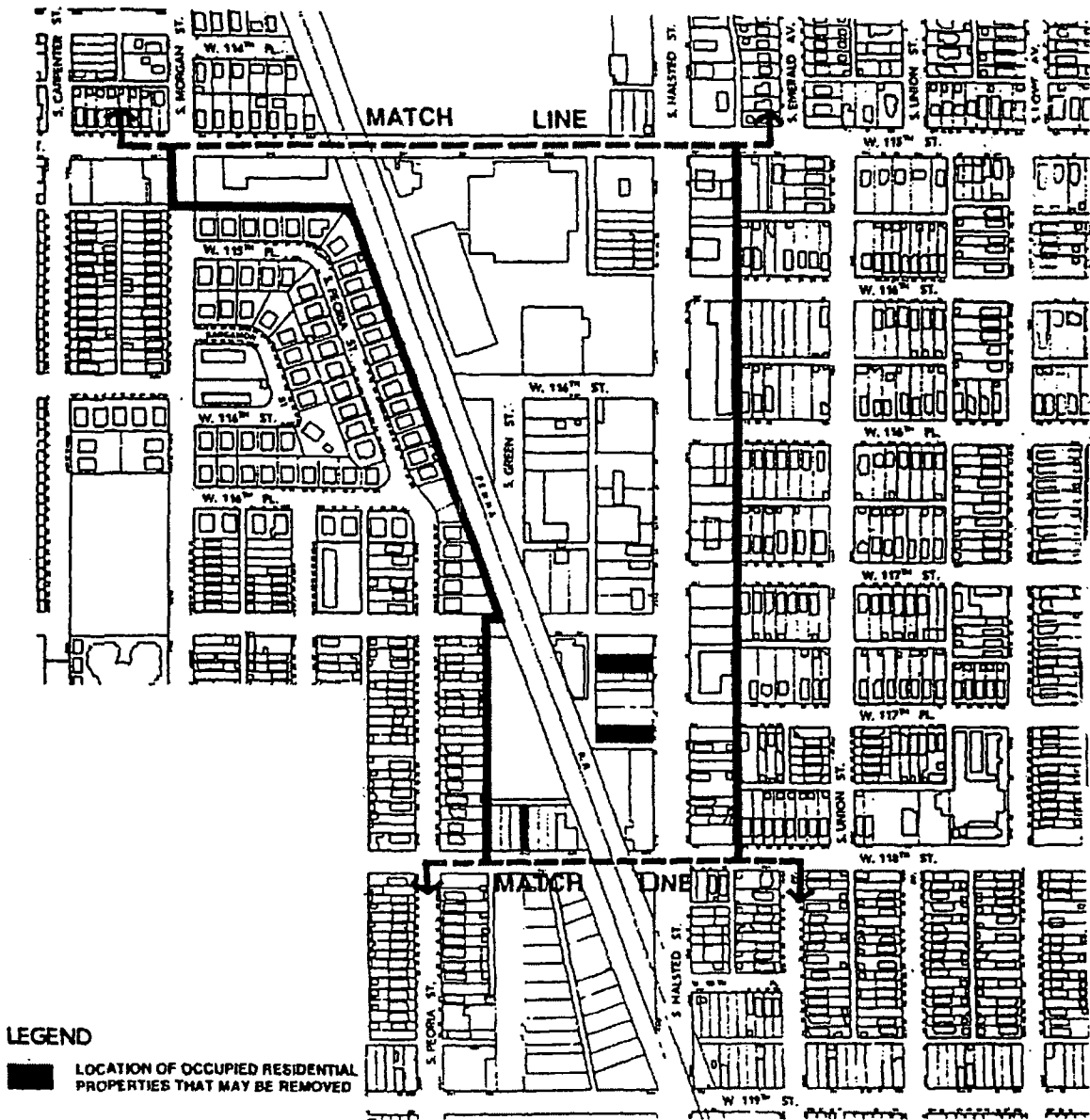
Appendix "A" -- Figure 8.  
(To Amended 119<sup>th</sup> And Halsted Redevelopment Project  
Area Redevelopment Plan And Project)

Location Of Occupied Residential Properties  
That May Be Removed.  
(Page 1 of 3)



Appendix "A" -- Figure 8.  
(To Amended 119<sup>th</sup> And Halsted Redevelopment Project  
Area Redevelopment Plan And Project)

Location Of Occupied Residential Properties  
That May Be Removed.  
(Page 2 of 3)



Appendix "A" -- Figure 8.  
(To Amended 119<sup>th</sup> And Halsted Redevelopment Project  
Area Redevelopment Plan And Project)

Location Of Occupied Residential Properties  
That May Be Removed.  
(Page 3 of 3)



Table 7.  
(To Amended 119<sup>th</sup> And Halsted Redevelopment Project  
Area Redevelopment Plan And Project)

Survey Of Available Housing Units.

	Location	of Bedrooms	Rental Price	Amenities	Section 8 Accepted	Community Area
1	104465 S. Corliss	1	\$350	Share kitchen & bath, includes furniture		Pullman
2	95 <sup>th</sup> & Vanderpole	1	\$430	Includes Heat		Beverly
3	112 <sup>th</sup> King Dr.	1	\$400- \$485	Includes Heat		Washington Hgts.
4	111 <sup>th</sup> & Vernon	1	\$460			Roseland
5	108 <sup>th</sup> & Indiana	1	\$495	Includes Heat		Roseland
6	108 <sup>th</sup> & S. King Dr.	1	\$500	Includes Heat		Roseland
7	Nr. 115 <sup>th</sup> & King Dr.	1	\$507- \$525	Includes Heat	Yes	Roseland/ Pullman
8	119 <sup>th</sup> & Longwood	1	\$545			Morgan Park
9	87 <sup>th</sup> & Carpenter	1	\$575			Washington Hgts.
10	Nr 112 <sup>th</sup> & King Dr.	1	\$595		Yes	Roseland
11	90 <sup>th</sup> Blk of Beverly		\$600			Washington Hgts.
12	Roseland Pullman	1 & 2	\$350- \$720			Roseland/ Pullman
13	101 <sup>st</sup> & May	1-2	\$550- \$850	Includes Heat and Cable	Yes	Washington Hgts.
14	773-909-9257	1 & 2	\$565- \$785	Includes Heat		Washington Hts./Beverly
15	Nr. 107 <sup>th</sup> & Michigan	2	\$500	Includes Heat	Yes	Washington Hgts.
16	11748 S. Woodlawn	2	\$575			Roseland
17	11115 S. Langley	2	\$600			Pullman
18	89 <sup>th</sup> & Ada	2	\$696	Includes Utility		Washington Hgts.
19	107 <sup>th</sup> & Langley	2	\$700		Yes	Roseland
20	10539 S. Corliss	2	\$700		Yes	Pullman
21	101 <sup>st</sup> & King Dr.	2	\$725			Roseland
22	9000 S. Laffin	2	\$750	Includes Utilities		Washington Hgts.
23	89 <sup>th</sup> & Ada	2	\$850	Includes Heat	Yes	Washington Hgts.
24	119 <sup>th</sup> & LaSalle	2	\$850			Pullman
25	91 <sup>st</sup> & Greenwood	3	\$550	Includes Heat		Washington Hgts.
26	Nr. 114 <sup>th</sup> & Wentworth	3	\$595			Roseland
27	111 <sup>th</sup> & King Dr.	3	\$600		Yes	Roseland
28	120 <sup>th</sup> & State	3	\$650	Includes Heat		Roseland
29	111 <sup>th</sup> & Halsted	3	\$750			Roseland
30	115 <sup>th</sup> & Princeton	3	\$800			Washington Hgts.
31	11600 S. Ada	3	\$950			Roseland
32	8901 S. Ada	3	\$950		Yes	Washington Hgts.
33	90 <sup>th</sup> & Ada	3	\$1000	Includes Garage and Yard		Washington Hgts.
34	107 <sup>th</sup> & Perry	3 and 4	\$975		Yes	Roseland
35	503 E. 94 <sup>th</sup> St.	4	\$540	Includes Heat		Roseland
36	136 E. 108th	4	\$650			Roseland
37	114 <sup>th</sup> & Lowe	4	\$1300		Yes	Roseland
38	536 W. 104th	5	\$1400		Yes	Roseland
39	110 <sup>th</sup> & Vernon	5	\$675			Roseland

Table 9.  
 (To Amended 119<sup>th</sup> And Halsted Redevelopment Project  
 Area Redevelopment Plan And Project)

*Land Acquisition By Parcel Identification  
 Number And Address.*

(Page 1 of 6)

Parcel Identification Number	Parcel Address	City	State	Zip Code
25-20-210-043-0000	11239 S. Morgan St.	Chicago	IL	60628
25-20-2 10-037-0000	11253 S. Sangamon St.	Chicago	IL	60628
25-20-216-037-0000	11236 S. Morgan St.	Chicago	IL	60628
25-20-404-001-0000	955 W. 115th St.	Chicago	IL	60628
25-20-404-007-0000	11501 S. Green St.	Chicago	IL	60628
25-20-404-1 08-0000	11513 S. Green St.	Chicago	IL	60628
25-20-404-020-0000	11533 S. Peoria St.	Chicago	IL	60628
25-20-404-021-0000	11539 S. Peoria St.	Chicago	IL	60628
25-20-404-022-0000	11543 S. Peoria St.	Chicago	IL	60628
25-20-404-023-0000	11549 S. Peoria St.	Chicago	IL	60628
25-20-404-024-0000	11553 S. Peoria St.	Chicago	IL	60628
25-20-404-025-0000	11559 S. Peoria St.	Chicago	IL	60628
25-20-404-043-0000	11520 S. Halsted St.	Chicago	IL	60628
25-20-404-044-0000	11522 S. Halsted St.	Chicago	IL	60628
25-20-404-045-0000	11526 S. Halsted St.	Chicago	IL	60628
25-20-404-046-0000	11528 S. Halsted St.	Chicago	IL	60628
25-20-404-1 07-0000	11513 S. Green St.	Chicago	IL	60628
25-20-412-006-0000	830 W. 117th St.	Chicago	IL	60628
25-20-412-008-0000	820 W. 117th St.	Chicago	IL	60628
25-20-418-034-0000	823 W. 117th St.	Chicago	IL	60628
25-20-418-035-0000	11700 S. Halsted St.	Chicago	IL	60628
25-20-418-036-0000	11706 S. Halsted St.	Chicago	IL	60628
25-20-418-037-0000	11710 S. Halsted St.	Chicago	IL	60628
25-20-418-038-0000	11712 S. Halsted St.	Chicago	IL	60628
25-20-418-039-0000	11716 S. Halsted St.	Chicago	IL	60628
25-20-418-048-0000	11720 S. Halsted St.	Chicago	IL	60628
25-20-418-049-0000	11724 S. Halsted St.	Chicago	IL	60628
25-20-418-050-0000	800 W. 118th St.	Chicago	IL	60628
25-20-418-051-0000	11756 S. Halsted St.	Chicago	IL	60628
25-20-418-025-0000	844 W. 118th St.	Chicago	IL	60628
25-20-418-026-0000	840 W. 118th St.	Chicago	IL	60628
25-20-418-027-0000	838 W. 118th St.	Chicago	IL	60628
25-20-418-028-0000	834 W. 118th St.	Chicago	IL	60628
25-20-418-029-0000	832 W. 118th St.	Chicago	IL	60628
25-20-418-030-0000	830 W. 118th St.	Chicago	IL	60628
25-20-418-031-0000	828 W. 118th St.	Chicago	IL	60628
25-20-418-032-0000	826 W. 118th St.	Chicago	IL	60628
25-20-418-033-0000	822 W. 118th St.	Chicago	IL	60628
25-20-418-023-0000	843 W. 117th St.	Chicago	IL	60628
25-20-420-034-0000	940 W. 119th St.	Chicago	IL	60628
25-20-420-035-0000	936 W. 119th St.	Chicago	IL	60628
25-20-420-036-0000	934 W. 119th St.	Chicago	IL	60628
25-28-1 1 1-001 -0000	661 W. 120th St.	Chicago	IL	60628
25-28-1 1 1-005-0000	12013 S. Lowe Ave.	Chicago	IL	60628
25-28-1 1 1-006-0000	12017 S. Lowe Ave.	Chicago	IL	60628

*Table 9.*  
(To Amended 1 19<sup>th</sup> And Halsted Redevelopment Project  
Area Redevelopment Plan And Project)

*Land Acquisition By Parcel Identification  
Number And Address.*

(Page 2 of 6)

Parcel Identification Number	Parcel Address	City	State	Zip Code
25-28-1 1 I-007-0000	12019 S. Lowe Ave.	Chicago	IL	60628
25-28-1 1 I-008-0000	12021 S. Lowe Ave.	Chicago	IL	60628
25-28-1 1 I-009-0000	12025 S. Lowe Ave.	Chicago	IL	60628
25-28-1 12-024-0000	537 W. 120th St.	Chicago	IL	60628
25-28-1 13-009-0000	12017 S. Parnell Ave.	Chicago	IL	60628
25-28-1 13-01 0-0000	12019 S. Parnell Ave.	Chicago	IL	60628
25-28-1 13-026-0000	12006 S. Parnell Ave.	Chicago	IL	60628
25-28-1 13-027-0000	12010 S. Normal Ave.	Chicago	IL	60628
25-21-328-001-0000	757 W. 118th Plc.	Chicago	IL	60628
25-21-328-002-0000	755 W. 118th Plc.	Chicago	IL	60628
25-21-328-003-0000	753 W. 118th Plc.	Chicago	IL	60628
25-21-328-004-0000	749 W. 118th Plc.	Chicago	IL	60628
25-21-328-005-0000	747 W. 118th Plc.	Chicago	IL	60628
25-21-328-006-0000	743 W. 118th Plc.	Chicago	IL	60628
25-21-328-01 I-0000	750 W. 119th St.	Chicago	IL	60628
25-21-328-012-0000	748 W. 119th St.	Chicago	IL	60628
25-21-328-013-0000	744 W. 119th St.	Chicago	IL	60628
25-21-328-014-0000	742 W. 119th St.	Chicago	IL	60628
25-21-328-015-0000	740 W. 119th St.	Chicago	IL	60628
25-21-328-016-0000	738 W. 119th St.	Chicago	IL	60628
25-21-328-020-0000	736 W. 119th St.	Chicago	IL	60628
25-21-328-019-0000	734 W. 119th St.	Chicago	IL	60628
25-21-330-045-0000	658 W. 119th St.	Chicago	IL	60628
25-21-330-037-0000	652 W. 119th St.	Chicago	IL	60628
25-21-330-042-0000	642 W. 119th St.	Chicago	IL	60628
25-21-331-030-0000	618 W. 119th St.	Chicago	IL	60628
25-21-331-031-0000	616 W. 119th St.	Chicago	IL	60628
25-21-331-032-0000	614 W. 119th St.	Chicago	IL	60628
25-29-202-004-0000	11932 S. Halsted St.	Chicago	IL	60628
25-29-202-005-0000	11934 S. Halsted St.	Chicago	IL	60628
25-29-202-006-0000	11942 S. Halsted St.	Chicago	IL	60628
25-29-202-007-0000	11944 S. Halsted St.	Chicago	IL	60628
25-29-202-008-0000	11948 S. Halsted St.	Chicago	IL	60628
25-29-202-009-0000	11950 S. Halsted St.	Chicago	IL	60628
25-29-202-010-0000	11954 S. Halsted St.	Chicago	IL	60628
25-29-202-01 I-0000	11956 S. Halsted St.	Chicago	IL	60628
25-29-21 0-042-0000	12100 S. Halsted St.	Chicago	IL	60628
25-29-21 0-023-0000	12104 S. Halsted St.	Chicago	IL	60628
25-29-21 0-024-0000	12108 S. Halsted St.	Chicago	IL	60628
25-29-210-027-0000	12116 S. Halsted St.	Chicago	IL	60628
25-29-21 0-032-0000	12134 S. Halsted St.	Chicago	IL	60628
25-29-210-033-0000	12138 S. Halsted St.	Chicago	IL	60628
25-29-21 0-036-0000	12144 S. Halsted St.	Chicago	IL	60628
25-29-210-037-0000	12148 S. Halsted St.	Chicago	IL	60628
25-29-218-019-0000	12200 S. Halsted St.	Chicago	IL	60628

*Table 9.*  
(To Amended 119<sup>th</sup> And Halsted Redevelopment Project  
Area Redevelopment Plan And Project)

*Land Acquisition By Parcel Identification  
Number And Address.*  
(Page 3 of 6)

Parcel Identification Number	Parcel Address	City	State	Zip Code
25-29-218-020-0000	12202 S. Halsted St.	Chicago	IL	60628
25-29-218-021-0000	12204 S. Halsted St.	Chicago	IL	60628
25-28-124-008-0000	12219 S. Halsted St.	Chicago	IL	60628
25-28-1 24-009-0000	12221 S. Halsted St.	Chicago	IL	60628
25-28-1 24-01 0-0000	12223 S. Halsted St.	Chicago	IL	60628
25-28-1 24-01 1-0000	12227 S. Halsted St.	Chicago	IL	60628
25-28-1 24-012-0000	12229 S. Halsted St.	Chicago	IL	60628
25-28-1 24-013-0000	12231 S. Halsted St.	Chicago	IL	60628
25-28-1 24-014-0000	12233 S. Halsted St.	Chicago	IL	60628
25-28-1 24-015-0000	12235 S. Halsted St.	Chicago	IL	60628
25-28-1 24-016-0000	12239 S. Halsted St.	Chicago	IL	60628
25-28-1 24-017-0000	12241 S. Halsted St.	Chicago	IL	60628
25-28-1 08-019-0000	12055 S. Halsted St.	Chicago	IL	60628
25-28-1 08-020-0000	12002 S. Emerald Ave.	Chicago	IL	60628
25-28-1 08-025-0000	12018 S. Emerald Av.	Chicago	IL	60628
25-28-1 08-026-0000	12020 S. Emerald Av.	Chicago	IL	60628
25-28-1 08-027-0000	12022 S. Emerald Av.	Chicago	IL	60628
25-28-1 08-028-0000	12026 S. Emerald Av.	Chicago	IL	60628
25-28-1 08-029-0000	12028 S. Emerald Av.	Chicago	IL	60628
25-28-1 08-030-0000	12030 S. Emerald Av.	Chicago	IL	60628
25-28-1 08-031-0000	12032 S. Emerald Av.	Chicago	IL	60628
25-28-1 08-033-0000	12040 S. Emerald Av.	Chicago	IL	60628
25-28-1 08-034-0000	12042 S. Emerald Av.	Chicago	IL	60628
25-28-1 08-035-0000	12044 S. Emerald Av.	Chicago	IL	60680
25-28-1 08-038-0000	12050 S. Emerald Av.	Chicago	IL	60628
25-28-1 08-039-0000	12052 S. Emerald Av.	Chicago	IL	60628
25-28-1 08-040-0000	12054 S. Emerald Av.	Chicago	IL	60628
25-28-1 09-002-0000	723 W. 120th St.	Chicago	IL	60628
25-28-1 09-003-0000	721 W. 120th St.	Chicago	IL	60628
25-28-1 09-004-0000	717 W. 120th St.	Chicago	IL	60628
25-28-1 09-008-0000	709 W. 120th St.	Chicago	IL	60628
25-28-1 09-009-0000	701 W. 120th St.	Chicago	IL	60628
25-28-1 09-01 1-0000	719 W. 120th St.	Chicago	IL	60628
25-28-1 09-01 0-0000	12045 S. Emerald Ave.	Chicago	IL	60628
25-28-1 09-017-0000	12026 S. Union Ave.	Chicago	IL	60628
25-28-1 09-018-0000	12028 S. Union Ave.	Chicago	IL	60628
25-28-1 09-001-0000	725 W. 120th St.	Chicago	IL	60628
25-28-1 16-007-0000	12117 S. Halsted St.	Chicago	IL	60628
25-28-1 16-008-0000	12119 S. Halsted St.	Chicago	IL	60628
25-28-1 16-009-0000	12123 S. Halsted St.	Chicago	IL	60628
25-28-1 16-01 1-0000	12127 S. Halsted St.	Chicago	IL	60628
25-28-1 16-012-0000	12129 S. Halsted St.	Chicago	IL	60628
25-28-1 16-013-0000	12133 S. Halsted St.	Chicago	IL	60628
25-28-1 16-014-0000	12135 S. Halsted St.	Chicago	IL	60628
25-28-1 16-015-0000	12137 S. Halsted St.	Chicago	IL	60628

Table 9.

(To Amended 119<sup>th</sup> And Halsted Redevelopment Project  
Area Redevelopment Plan And Project)

*Land Acquisition By Parcel Identification  
Number And Address.*

(Page 4 of 6)

Parcel Identification Number	Parcel Address	City	State	Zip Code
25-28-1 16-016-0000	12139 S. Halsted St.	Chicago	IL	60628
25-28-1 16-023-0000	12157 S. Halsted St.	Chicago	IL	60628
25-21-334-033-0000	11857 S. Normal Av.	Chicago	IL	60628
25-21-334-025-0000	452 W. 119th St.	Chicago	IL	60628
25-21-422-022-0000	352 W. 119th St.	Chicago	IL	60628
25-21-424-033-0000	236 W. 119th St.	Chicago	IL	60628
25-28-200-005-0000	347 W. 119th St.	Chicago	IL	60628
25-28-200-006-0000	345 W. 119th St.	Chicago	IL	60628
25-28-201-001-0000	325 W. 119th St.	Chicago	IL	60628
25-28-201-002-0000	321 W. 119th St.	Chicago	IL	60628
25-28-201-003-0000	315 W. 119th St.	Chicago	IL	60628
25-28-201-008-0000	307 W. 119th St.	Chicago	IL	60628
25-28-201-009-0000	305 W. 119th St.	Chicago	IL	60628
25-28-201-01 0-0000	301 W. 119th St.	Chicago	IL	60628
25-28-202-002-0000	247 W. 119th St.	Chicago	IL	60628
25-28-203-004-0000	217 W. 119th St.	Chicago	IL	60628
25-28-203-005-0000	215 W. 119th St.	Chicago	IL	60628
25-28-203-007-0000	209 W. 119th St.	Chicago	IL	60628
25-28-203-008-0000	207 W. 119th St.	Chicago	IL	60628
25-28-1 04-007-0000	537 W. 119th St.	Chicago	IL	60628
25-28-104-008-0000	535 W. 119th St.	Chicago	IL	60628
25-28-1 04-024-0000	558 W. 120th St.	Chicago	IL	60628
25-28-1 04-025-0000	552 W. 120th St.	Chicago	IL	60628
25-28-1 04-026-0000	548 W. 120th St.	Chicago	IL	60628
25-28-104-027-0000	11914 S. Parnell Ave.	Chicago	IL	60628
25-28-1 04-034-0000	11936 S. Parnell Ave.	Chicago	IL	60628
25-28-1 04-043-0000	536 W. 120th St.	Chicago	IL	60628
25-28-1 04-044-0000	534 W. 120th St.	Chicago	IL	60628
25-28-1 05-002-0000	521 W. 119th St.	Dixmoor	IL	60628
25-28-1 05-004-0000	517 W. 119th St.	Chicago	IL	60628
25-28-1 05-005-0000	515 W. 119th St.	Chicago	IL	60628
25-28-1 05-006-0000	513 W. 119th St.	Chicago	IL	60628
25-28-1 05-007-0000	507 W. 119th St.	Chicago	IL	60628
25-28-1 05-008-0000	505 W. 119th St.	Chicago	IL	60628
25-28-1 07-007-0000	409 W. 119th St.	Chicago	IL	60628
25-28-1 07-008-0000	407 W. 119th St.	Chicago	IL	60628
25-28-100-006-0000	11935 S. Halsted St.	Chicago	IL	60628
25-28-1 00-017-0000	11923 S. Halsted St.	Chicago	IL	60628
25-28-1 00-013-0000	11939 S. Halsted St.	Chicago	IL	60628
25-28-100-019-0000	11937 S. Halsted St.	Chicago	IL	60628
25-28-1 00-018-0000	11945 S. Halsted St.	Chicago	IL	60628
25-28-100-0 16-0000	739 W. 119th St.	Chicago	IL	60628
25-28-1 00-01 1-0000	11957 S. Halsted St.	Chicago	IL	60628
25-28-1 00-002-0000	11921 S. Halsted St.	Chicago	IL	60628
25-28-1 00-001-0000	11911-1 1919 S. Halsted st.	Chicago	IL	60628



Table 9.  
 (To Amended 119<sup>th</sup> And Halsted Redevelopment Project  
 Area Redevelopment Plan And Project)

*Land Acquisition By Parcel Identification  
 Number And Address.  
 (Page 5 of 6)*

Parcel Identification Number	Parcel Address	City State	Zip Code
25-28-I 00-007-0000	11937 S. Halsted St.	Chicago	IL 60628
25-28-I 00-008-0000	11939 S. Halsted St.	Chicago	IL 60628
25-28-I 00-009-0000	11941 S. Halsted St.	Chicago	IL 60628
25-28-I 01-004-0000	717 W. 119th St.	Chicago	IL 60628
25-28-I 01-005-0000	715 W. 119th St.	Chicago	IL 60628
25-28-I 01-012-0000	11917 S. Emerald Ave.	Chicago	IL 60628
25-28-I 01-014-0000	11921 S. Emerald Ave.	Chicago	IL 60628
25-28-I 01-016-0000	11927 S. Emerald Ave.	Chicago	IL 60628
25-28-I 01-026-0000	11914 S. Union Ave.	Chicago	IL 60628
25-28-I 01-027-0000	11920 S. Union Ave.	Chicago	IL 60628
25-28-I 01-028-0000	11924 S. Union Ave.	Chicago	IL 60628
25-28-I 01-029-0000	11926 S. Union Ave.	Chicago	IL 60628
25-28-I 01-030-0000	11928 S. Union Ave.	Chicago	IL 60628
25-28-I 01-032-0000	11932 S. Union Ave.	Chicago	IL 60628
25-28-I 01-042-0000	11906 S. Union Ave.	Chicago	IL 60628
25-28-I 01-041-0000	701 W. 119th St.	Chicago	IL 60628
25-28-I 01-022-0000	11947 S. Emerald Ave.	Chicago	IL 60628
25-28-I 01-023-0000	11949 S. Emerald Ave.	Chicago	IL 60628
25-28-I 01-024-0000	11951 S. Emerald Ave.	Chicago	IL 60628
25-28-I 01-036-0000	11942 S. Union Ave.	Chicago	IL 60628
25-28-I 01-037-0000	11946 S. Union Ave.	Chicago	IL 60628
25-28-I 02-001-0000	655 W. 119th St.	Chicago	IL 60628
25-28-102-002-0000	653 W. 119th St.	Chicago	IL 60628
25-28-I 02-003-0000	651 W. 119th St.	Chicago	IL 60628
25-28-I 02-004-0000	647 W. 119th St.	Chicago	IL 60628
25-28-I 02-012-0000	11921 S. Union Ave.	Chicago	IL 60628
25-28-I 02-013-0000	11925 S. Union Ave.	Chicago	IL 60628
25-28-I 02-014-0000	11927 S. Union Ave.	Chicago	IL 60628
25-28-I 02-016-0000	11933 S. Union Ave.	Chicago	IL 60628
25-28-I 02-017-0000	11935 S. Union Ave.	Chicago	IL 60628
25-28-I 02-018-0000	11939 S. Union Ave.	Chicago	IL 60628
25-28-I 02-021-0000	658 W. 120th St.	Chicago	IL 60628
25-28-I 02-022-0000	650 W. 120th St.	Chicago	IL 60628
25-28-I 02-038-0000	640 W. 120th St.	Chicago	IL 60628
25-28-I 02-039-0000	638 W. 120th St.	Chicago	IL 60628
25-28-I 02-040-0000	636 W. 120th St.	Chicago	IL 60628
25-28-I 02-041-0000	642 W. 120th St.	Chicago	IL 60628
25-28-I 03-003-0000	619 W. 119th St.	Chicago	IL 60628
25-28-I 03-004-0000	617 W. 119th St.	Chicago	IL 60628
25-28-I 03-005-0000	615 W. 119th St.	Chicago	IL 60628
25-28-I 03-006-0000	611 W. 119th St.	Chicago	IL 60628
25-28-I 03-009-0000	601 W. 119th St.	Chicago	IL 60628
25-28-I 03-022-0000	11947 S. Lowe Ave.	Chicago	IL 60628
25-28-I 03-026-0000	614 W. 120th St.	Chicago	IL 60628
25-28-I 03-027-0000	11914 S. Wallace St.	Chicago	IL 60628

*Table 9.*  
(To Amended 119<sup>th</sup> And Halsted Redevelopment Project  
Area Redevelopment Plan And Project)

*Land Acquisition By Parcel Identification  
Number And Address.*  
(Page 6 of 6)

Parcel Identification Number	Parcel Address	City	State	Zip Code
25-28-I 03-039-0000	11946 S. Wallace St.	Chicago	IL	60628
25-28-I 03-040-0000	610 W. 120th St.	Chicago	IL	60628
25-28-I 03-041-0000	608 W. 120th St.	Chicago	IL	60628
25-28-I 03-043-0000	602 W. 120th St.	Chicago	IL	60628
25-28-I 03-044-0000	600 W. 120th St.	Chicago	IL	60628
25-21-320-001-0000	11741 S. Halsted St.	Chicago	IL	60628
25-21-320-003-0000	11747 S. Halsted St.	Chicago	IL	60628
25-21-320-004-0000	11749 S. Halsted St.	Chicago	IL	60628
25-21-320-031-0000	11771 S. Halsted St.	Chicago	IL	60628
25-28-I 17-021-0000	12120 S. Union Ave.	Chicago	IL	60628
25-28-I 17-022-0000	12126 S. Union Ave.	Chicago	IL	60628
25-28-I 17-023-0000	12128 S. Union Ave.	Chicago	IL	60628
25-28-I 17-024-0000	12132 S. Union Ave.	Chicago	IL	60628
25-28-I 17-025-0000	12134 S. Union Ave.	Chicago	IL	60628
25-28-I 17-026-0000	12136 S. Union Ave.	Chicago	IL	60628
25-28-I 17-027-0000	12140 S. Union Ave.	Chicago	IL	80628
25-28-I 17-028-0000	12140 S. Union Ave.	Chicago	IL	60628
25-28-I 17-029-0000	12144 S. Union Ave.	Chicago	IL	60628
25-28-I 18-001-0000	12101 S. Union Ave.	Chicago	IL	60628
25-28-I 18-002-0000	12103 S. Union Ave.	Chicago	IL	60628
25-28-I 18-003-0000	12109 S. Union Ave.	Chicago	IL	60628
25-28-I 18-007-0000	12119 S. Union Ave.	Chicago	IL	60628
25-28-I 18-008-0000	12121 S. Union Ave.	Chicago	IL	60628
25-28-I 18-009-0000	12123 S. Union Ave.	Chicago	IL	60628
25-28-I 18-01 0-0000	12127 S. Union Ave.	Chicago	IL	60628
25-28-I 18-01 1-0000	12129 S. Union Ave.	Chicago	IL	60628
25-28-I 18-012-0000	121335 S. Union Ave.	Chicago	IL	60628
25-28-I 18-013-0000	12139 S. Union Ave.	Chicago	IL	60628
25-28-I 18-034-0000	12115 S. Union Ave.	Chicago	IL	60628
25-28-I 18-035-0000	12111 S. Union Ave.	Chicago	IL	60628
25-28-I 1 O-001 -0000	657 W. 120th St.	Chicago	IL	60628
25-28-I 1 O-002-0000	653 W. 120th St.	Chicago	IL	60628
25-28-I 1 O-003-0000	649 W. 120th St.	Chicago	IL	60628
25-28-I 1 O-008-0000	12021 S. Union Ave.	Chicago	IL	60628
25-28-I 1 O-021 -0000	12055 S. Union Ave.	Chicago	IL	60628
25-28-I 1 O-022-0000	643 W. 120th St.	Chicago	IL	60628
25-28-I 1 O-023-0000	639 W. 120th St.	Chicago	IL	60628
25-28-I 1 O-030-0000	12020 S. Lowe Ave.	Chicago	IL	60628
25-28-I 1 O-031 -0000	12022 S. Lowe Ave.	Chicago	IL	60628
25-28-I 1 O-032-0000	12026 S. Lowe Ave.	Chicago	IL	60628
25-28-I 1 O-033-0000	12028 S. Lowe Ave.	Chicago	IL	60628
25-28-I 1 O-043-0000	12014 S. Lowe Ave.	Chicago	IL	60628
25-28-I 18-014-0000	12157 S. Union Ave.	Chicago	IL	60628

*Appendix C.*  
(To Amended 119<sup>th</sup> And Halsted Redevelopment Project  
Area Redevelopment Plan And Project)

*119<sup>th</sup> And Halsted Redevelopment Project Area  
Eligibility Report.*

The purpose of this analysis is to determine whether a portion of the City of Chicago identified as the 119<sup>th</sup> and Halsted Redevelopment Project Area qualifies for designation as a tax increment financing district within the definitions set forth under 65 ILCS 5/ 1-74.4 contained in the "Tax Increment Allocation Redevelopment Act" (65 ILCS 5/ 1-74.1, et seq.), as amended (the "Act"). This legislation focuses on the elimination of blighted or rapidly deteriorating areas through the implementation of a redevelopment plan. The Act authorizes the use of tax increment revenues derived in a project area for the payment or reimbursement of eligible redevelopment project costs.

The area proposed for designation as the 119<sup>th</sup> and Halsted Redevelopment Project Area is hereinafter referred to as the "Study Area" and is shown in Figure A.

The Study Area is approximately one hundred eighty-three (183) acres in size and includes eight hundred twenty-two (822) tax parcels, of which five hundred eighteen (518) parcels are improved, with three hundred ninety-four (394) of these parcels containing buildings. There are three hundred four (304) vacant parcels within the Study Area, which also include unused railroad right-of-way. It should be noted that the majority of vacant parcels are small lots scattered among improved property. Only three (3) vacant parcels exist under single ownership that are larger than five (5) acres in size. Two (2) of these parcels are part of the former railroad right-of-way that runs in a northwest to southeast direction through the Study Area. In addition to the three (3) larger sites, there are areas of vacant land comprised of individual vacant parcels under disparate ownership. However, only one (1) of these areas is larger than two (2) acres in size. Thus, while a significant amount of vacant land exists within the study area, it is scattered and under diverse ownership.

This report summarizes the analyses and findings of the consultant's work, which, unless otherwise noted, is solely the responsibility of Camiros, Ltd. and its subconsultants and does not necessarily reflect the views and opinions of potential developers or the City of Chicago. However, the City of Chicago is entitled to rely on the findings and conclusions of this report in designating the Study Area as a redevelopment project area under the Act.

## I.

*Introduction.*

The Tax Increment Allocation Redevelopment Act permits municipalities to induce redevelopment of eligible "blighted", "conservation" or "industrial park conservation areas in accordance with an adopted redevelopment plan. The Act stipulates specific procedures, which must be adhered to, in designating a redevelopment project area. One of those procedures is the determination that the area meets the statutory eligibility requirements. At 65 Section 5/11-74.-3(p), the Act defines a "redevelopment project area" as:

" . . . an area designated by the municipality, which is not less in the aggregate than one and one-half (1%) acres and in respect to which the municipality has made a finding that there exist conditions which cause the area to be classified as an industrial park conservation area or a blighted area or a conservation area, or combination of both blighted areas and conservation areas".

In adopting this legislation, the Illinois General Assembly found:

1. (at 65 Section 5/ 11-74:4-2(a)) That there exists in many municipalities within the State blighted and conservation areas. . . ; and
2. (at 65 Section 5/ 11-74.4-2(b)) That the eradication of blighted areas and the treatment and improvement of conservation areas by redevelopment projects are essential to the public interest.

The legislative findings were made on the basis that the presence of blight or conditions, which lead to blight, is detrimental to the safety, health, welfare and morals of the public. The Act specifies certain requirements, which must be met, before a municipality may proceed with implementing a redevelopment project in order to ensure that the exercise of these powers is proper and in the public interest.

Before the tax increment financing technique can be used, the municipality must first determine that the proposed redevelopment area qualifies for designation as a "blighted area, "conservation area" or an "industrial park conservation area". Based on the conditions present, this Eligibility Report finds that the Study Area qualifies for designation as a blighted area.

Blighted Areas.

If the property under consideration is improved, a combination of five (5) or more of the following thirteen (13) factors must be present for designation as a blighted area:

- Dilapidation.
- Obsolescence.
- Deterioration.
- Presence of structures below minimum code standards.
- Illegal use of individual structures.
- Excessive vacancies.
- Lack of ventilation, light or sanitary facilities.
- Inadequate utilities.
- Excessive land coverage and overcrowding of structures and community facilities.
- Deleterious land-use or layout.
- Lack of community planning.
- Environmental clean-up requirements.
- Declining or stagnant equalized assessed value.

If the property is vacant, a combination of two (2) or more of the following factors qualifies the area as blighted.

- Obsolete platting of vacant land.
- Diversity of ownership of vacant land.
- Tax or special assessment delinquencies on such land.
- Environmental clean-up requirements.
- Declining or stagnant equalized assessed value.

- Deterioration of structures or site improvements in neighboring areas adjacent to the vacant land.

Vacant property also qualifies as "blighted" if any one (1) of the following factors is present:

- The area consists of an unused quarry or quarries.
- The area consists of unused railyards, tracks or rights-of-way.
- The area is subject to flooding.
- The area consists of an unused disposal site containing debris from construction demolition, et cetera.
- The area is between fifty (50) to one hundred (100) acres, seventy-five percent (75%) vacant, shows deleterious qualities and was designated as a town center before 1982, but not developed for that purpose.
- The area qualified as blighted immediately before it became vacant.

The Act defines blighted areas, and recent amendments to the Act also provide guidance as to when the factors present qualify an area for such designation. Where any of the factors defined in the Act are found to be present in the Study Area, they must be: 1) documented to be present to a meaningful extent so that the municipality may reasonably find that the factor is clearly present within the intent of the Act, and 2) reasonably distributed throughout the Study Area.

The test of eligibility of the Study Area is based on the conditions of the area as a whole. The Act does not require that eligibility be established for each and every property in the Study Area.

## 2.

### *Eligibility Studies And Analysis.*

An analysis was undertaken to determine whether any or all of the blighting factors listed in the Act are present in the Study Area, and if so, to what extent and in which locations.

In order to accomplish this evaluation, the following tasks were undertaken:

1. Exterior survey of the condition and use of each building.
2. Field survey of environmental conditions involving parking facilities, public infrastructure, site access, fences and general property maintenance.
3. Analysis of existing land uses and their relationships.
4. Comparison of surveyed buildings to zoning regulations.
5. Analysis of the current platting, building size and layout.
6. Analysis of building floor area and site coverage.
7. Review of previously prepared plans, studies, inspection reports and other data.
8. Analysis of real estate assessment data.
9. Review of available building permit records to determine the level of development activity in the area.
10. Review of building code violations.

The exterior building condition survey and site conditions survey of the Study Area were undertaken in April and May, 2001. The analysis of site conditions was organized by tax block as shown in Figure B, with the corresponding existing land-use in Figure C.

Where a factor is described as being present to a major extent, the factor is present throughout significant portions of the Study Area. The presence of such conditions has a major adverse impact or influence on adjacent and nearby property. A factor described as being present to a minor extent indicates that the factor is present, but that the distribution of impact of the condition is more limited. A statement that the factor is not present indicates that either no information was available or that no evidence was documented as a result of the various surveys and analyses. Factors whose presence could not be determined with certainty were not considered in establishing eligibility.

Each factor identified in the Act for determining whether an area qualifies as a blighted area is discussed below and a conclusion is presented as to whether or not the factor is present in the Study Area to a degree sufficient to warrant its inclusion as a blighting factor in establishing the eligibility of the area as a "blighted area" under the Act. These findings describe the conditions that exist and the extent to

which each factor is present.

3.

*Presence And Distribution Of Eligibility Factors.*

The Act establishes different eligibility factors for improved property versus vacant land. Property within the Study Area consists primarily of developed property. Consequently, the character of property within the Study Area is predominantly improved. For this reason, the analysis of eligibility was based, for the most part, on factors for improved property. Improved property includes parcels that contain buildings, structures, parking or other physical improvements. Improved property may include single parcels or multiple parcels under single or common ownership. Landscaped yards, open space or other ancillary functions may also be classified as improved property for the purposes of the eligibility analysis if they are obviously accessory to an adjacent building/primary use. Within the Study Area, only two (2) of the fifty-nine (59) tax blocks within the Study Area contained enough vacant property to warrant an analysis based on vacant property. Two (2) other tax blocks (25-20-2 10 and 25-28- 100) contained both vacant land and improved property. The vacant land portions of these two (2) blocks were evaluated as vacant land while the improved property portions were evaluated as improved property. Consequently, these two (2) tax blocks appear in the evaluation of both vacant land and improved property. Separate analyses are provided for vacant and improved property.

In order to establish the eligibility of the improved property of a redevelopment project area under the "blighted" criteria established in the Act, at least five (5) of thirteen ( 13) eligibility factors must be meaningfully present and reasonably distributed throughout the Study Area. This eligibility study finds that the improved property within the Study Area qualifies for designation as "blighted". Eight (8) of the conditions cited in the Act are meaningfully present within the Study Area. The six (6) conditions present to a major extent are: deterioration, obsolescence, presence of structures below minimum code, excessive vacancies, excessive land coverage and overcrowding of community facilities and stagnant or declining E.A.V.. The two (2) conditions present to a minor extent are: dilapidation and deleterious land-use and layout. All of these factors are well distributed throughout the Study Area.

In order to establish the eligibility of the vacant property of a redevelopment project area under the "blighted" criteria established in the Act, at least two (2) of six (6) eligibility factors must be meaningfully present and reasonably distributed throughout the Study Area. This eligibility study finds that the vacant property within the Study Area qualifies for designation as "blighted". Two (2) of the conditions cited in the Act are meaningfully present within the Study Area. These



two (2) conditions are: obsolete platting and stagnant or declining E.A.V.

#### Improved Property.

Of the fifty-nine (59) tax blocks within the Study Area, fifty-seven (57) were comprised of improved property. While a significant number of vacant lots exist these blocks, the vacant lots are scattered among the improved property, and the overall character of these fifty-seven (57) tax blocks is of improved property. Two (2) of the tax blocks (Block 25-20-2 10 and Block 25-28-100) contain both **sizeable** areas of both improved and vacant property and are listed as both improved and vacant tax blocks for purposes of this analysis. Two (2) other blocks consist solely of improved property.

#### Factors Present To A Major Extent.

##### Deterioration.

This condition is present when there are physical deficiencies in buildings or surface improvements requiring treatment or repair. Any deficiency beyond normal maintenance qualifies as deterioration. Moderate levels of deterioration may be present in basically sound buildings that contain defects that can be corrected. More advanced deterioration that is not easily correctable and cannot be accomplished during the course of normal maintenance may also be evident. Advanced deterioration is clearly a greater blighting influence. Consequently, the incidence of advanced deterioration need not be widespread to qualify this condition as being present to a major extent. Examples of conditions that indicate deterioration include buildings that are not weather-tight, loose or missing materials, defects in exterior walls, rusted support beams and columns, and deteriorated roofs requiring replacement or major repair. Such defects may involve either primary building components (foundations, walls, roofs) or major defects in secondary building components (doors, windows, porches, fascia materials, gutters and downspouts). In terms of surface improvements, including sidewalks, off-street parking and surface storage areas, deterioration may take the form of surface cracking, loose paving material, depressions, streets with pitted pavement/potholes, crumbling curbs, crumbled or heaved sidewalks and pavement, and weeds protruding through paved surfaces.

Deterioration was found to be present within the Study Area to a major extent. With respect to building deterioration, one hundred nineteen (119) out of three hundred forty-seven (347) buildings, or thirty-four percent (34%), were found to be deteriorated. Evidence of deterioration included major cracks in masonry walls, window frames, doors and door frames requiring major repair or replacement, missing mortar requiring tuckpointing, and rusted gutters and downspouts.

Of the fifty-seven (57) tax blocks of improved property within the Study Area, this factor was present to a major extent on forty-two (42) blocks and to a minor extent on two (2) blocks. Building deterioration is considered to be present to a major extent if deteriorated buildings account for at least twenty percent (20%) of the total number of buildings on the block. Deterioration to a major extent can also be present with a smaller proportion of deteriorated buildings combined with deteriorated site conditions and/or a preponderance of deferred building maintenance. Extensive deterioration of surface improvements and deferred building maintenance was also present. The forty-four (44) blocks affected by deterioration are evenly distributed within the Study Area.

#### Obsolescence.

Obsolescence refers to the condition, or process, of falling into disuse as evidenced by structures that have become ill-suited for their original use. Obsolescence is characterized by buildings designed for a single, or specific, purpose or use, buildings of inadequate size to accommodate alternative uses, or buildings using a type of construction that limits long term use and marketability. Site improvements such as water and sewer lines, public utility lines, roadways, parking areas, parking structures, sidewalks, curbs and gutters, and lighting may be inadequate or obsolete in relation to contemporary standards for such improvements. Functional obsolescence includes poor design or layout, improper orientation of the building on the site, inadequate loading facilities, height or other factors that detract from the overall usefulness or desirability of the property. Inherently, functional obsolescence results in a loss of property value.

Obsolescence was found to be present to a major extent within the Study Area. Obsolescence is considered present to a major extent when more than twenty-five percent (25%) of the buildings on a block meet the definitions described in the preceding paragraph. Of the fifty-seven (57) tax blocks of improved property within the Study Area, this factor was present to a major extent on twenty-nine (29) blocks. A key condition that defines obsolescence in the Study Area is the decline of commercial viability along 1 19<sup>th</sup> Street and 120<sup>th</sup> Street. Several decades ago, these streets constituted a bustling business district. However, the market for commercial uses has long since shifted to other locations and these streets are no longer viable for commercial use. The zoning along 120<sup>th</sup> Street was changed several years ago to residential use. Two (2) local planning documents, one (1) of which is the adopted 119<sup>th</sup> And Halsted Redevelopment Area designation, call for 119<sup>th</sup> Street to become a primarily residential street. The presence of buildings designed for commercial use on these streets is evidence of significant land-use obsolescence.

#### Presence Of Structures Below Minimum Code.

This factor is present when structures do not conform to local standards of building, fire, zoning, subdivision or other applicable governmental codes, but not including housing and property maintenance codes. Structures below minimum code standards include all buildings that do not meet the standards of zoning, subdivision, building, housing, fire, property maintenance or other governmental codes applicable to the property. The principal purposes of such codes are to require that buildings be constructed in such a way that they can sustain the loads expected from the type of occupancy and are safe for occupancy against fire and similar hazards, and/or to establish minimum standards for safe and sanitary habitation. Buildings below minimum code are characterized by defects or deficiencies that threaten health and safety.

This analysis focused on the issuance of building code violations over the course of the previous five (5) year period, based on data from the City of Chicago. This factor was determined to be present to a major extent when the number of violations equaled twenty-five percent (25%) or more of the buildings on the block.

Presence of structures below minimum code standards was found to be present within the Study Area to a major extent. From 1995 -- 2000 there were one hundred twenty-two ( 122) code violations issued to property owners within the Study Area. Of the fifty-seven (57) tax blocks of improved property within the Study Area, this factor was present to major extent on thirty-two (32) blocks and to a minor extent on twenty-four (24) blocks.

#### Excessive Vacancies.

This condition is present when buildings are vacant, or partially vacant, such that they are underutilized and represent an adverse influence on the Study Area because of the frequency, extent or duration of the vacancies. Excessive vacancies can also be evidenced by vacant lots. The presence of buildings or sites which are unoccupied or underutilized generally signifies a lack of economic viability of the property and, by extension, of the surrounding area. Excessive vacancies include abandoned properties which evidence no apparent effort directed toward their occupancy or utilization. A relatively small amount of vacant property can affect the value and perceived viability of the surrounding area. Consequently, the presence of this condition would represent a significant blighting influence. This condition was considered to be present if the number of vacant properties represented twenty-five (25%) or more of the total parcels on the block.

Excessive vacancies were found to be present within the Study Area to a major extent. Fifty-six (56) buildings (or sixteen percent ( 16%)) were identified as vacant, partially vacant or underutilized. Of the fifty-seven (57) tax blocks of improved property within the Study Area, this factor was present to major extent on thirty-

seven (37) blocks and to a minor extent on four (4) blocks.

#### Excessive Land Coverage And Overcrowding Of Structures And Community Facilities.

This factor refers to the over-intensive use of property and the crowding of buildings and accessory facilities onto a site. This condition is present when buildings occupy all, or most, of the lot, leaving little or no space for off-street parking, off-street loading and open space amenities. Problem conditions include buildings that are improperly situated on the parcel, the presence of multiple buildings on a single parcel, or buildings that are located on parcels of inadequate size and shape in relation to contemporary standards of development for health or safety. For there to be a finding of excessive land coverage, parcels must exhibit one (1) or more of the following conditions: insufficient provision for light and air within or around buildings, increased threat of the spread of fires due to the close proximity of nearby buildings, lack of adequate or proper access to a public right-of-way, lack of reasonably required off-street parking, or inadequate provision for loading and service. Excessive land coverage frequently has an adverse or blighting influence on nearby development.

While certain blocks are adversely affected by the buildings which cover too much of the lot, the more frequent problem is the lack of adequate or proper access to a public right-of-way. One (1) existing and one (1) former railroad right-of-way are present with the area. The former railroad right-of-way is currently vacant and has been acquired by the City of Chicago for future development as a bike trail. This former railroad right-of-way is aligned at an angle to the grid system of the area's streets. This alignment, combined with the platting of the lots, creates a situation in which many lots do not have adequate access to a public right-of-way.

This condition is present to a major extent throughout the Study Area. Overall, fifteen ( 15) of the fifty-seven (57) tax blocks of improved property within the Study Area were found to exhibit this condition to a major extent. Most of these blocks were affected by inadequate access to a public right-of-way. The presence of the former railroad line obstructs access to both commercial and residential property. In some cases, access to property is provided only through an alley or half-street right-of-way. This severely restricts the use of the property and is a disincentive for investment and property maintenance. A number of blocks along Halsted Street are affected, which as an arterial street, affects the viability of the entire area.

#### Declining Or Stagnant Equalized Assessed Value.

This factor is present when one (1) of three (3) conditions is met within the Study

Area: 1) the total equalized assessed value (E.A.V.) has declined in three (3) of the last five (5) years; 2) the total E.A.V. is increasing at an annual rate that is less than the balance of the municipality for three (3) of the last five (5) years; or 3) the total E.A.V. is increasing at an annual rate that is less than the Consumer Price Index for all Urban Consumers for three (3) of the last five (5) years.

Declining or stagnant equalized assessed values are indicative of economic and functional obsolescence. This condition relates to the lack of growth and private investment in an area resulting in economic and physical decline. Table A shows that the E.A.V. for the Study Area has either declined or grown at a lower rate than Chicago as a whole in four (4) of the last five (5) years.

Table A.

## Comparative Increases In E.A.V.

	2000	1999	1998	1997	1996
Property within the Study Area	\$18,689,034 4.5%	\$17,878,188 6.5%	\$16,784,870 -1.7%	\$17,073,159 8.1%	\$15,799,509 -0.5%
City of Chicago	14.5%	4.2%	1.7%	8.4%	1.2%

Source: Cook County Tax Extension Office

## Factors Present To A Minor Extent.

## Deleterious Land-Use Or Layout.

This factor is characterized by inappropriate or incompatible land-use relationships, inappropriate mixed uses within buildings or uses considered to be noxious, offensive or unsuitable for the surrounding area.

Deleterious land-use or layout was found to be present within the Study Area to a minor extent. This factor was found to be present to a major extent on seven (7) of the fifty-seven (57) tax blocks of improved property within the Study Area. Two (2) of the blocks are affected by an unimproved area behind the Halsted Street frontage on the west side of the street north of 117<sup>th</sup> Street. An unimproved

alley provides inadequate access to a truck terminal, a car wash/car repair operation and vacant land. The nature of the uses and the access characteristics have created a blighted area that is unmaintained and is used as an informal refuse site, with abandoned cars occasionally being deposited there. Four (4) other blocks contain car repair, auto body and/or salvage operation accompanied by poorly maintained outdoor storage areas that negatively affect surroundings property. The seventh (7<sup>th</sup>) block contains a stone cutting shop that creates significant dust and noise, which also negatively affects adjacent property.

#### Dilapidation.

Dilapidation exists when buildings are in an advanced state of disrepair and neglect of necessary repairs to the primary structural components of buildings result in the necessity of major repairs or demolition.

Dilapidation exists to a minor extent within the Study Area. Dilapidation was present to a major extent on eight (8) of the fifty-seven (57) tax blocks of improved property within the Study Area and to a minor extent on three (3) additional blocks. Due to the blighting nature of dilapidation, this factor was considered present to a major extent if it represents ten percent (10%) or more of the buildings on a block.

#### Factors Found Not To Be Present.

##### Lack Of Community Planning.

This factor is present if the proposed redevelopment project area developed prior to, or without the benefit and guidance of, a community plan. This means that the area was developed prior to the adoption of a comprehensive or other community plan by the municipality or that the plan was not followed at the time of the area's development. The presence of this condition must be documented by evidence of adverse or incompatible land-use relationships, inadequate street layout, improper subdivision, parcels of inadequate shape and size to meet modern development standards, or other evidence demonstrating an absence of effective community planning.

This factor is also indicated when there are inadequate public utilities, or plans for utility improvements, that would allow the property to be developed in accordance with the intensity of use identified in the municipality's comprehensive plan or zoning ordinance, or other economic development plans for the area. This factor is also present if public improvements serving the site,

including streets, streetlights and other utility systems, do not meet current municipal standards. Similarly, lack of community planning is indicated if private improvements, including parking lots, screening and organization of buildings within the site, do not meet accepted community development standards.

This condition was found not to be present within the Study Area. While the Study Area may have benefited from more effective planning, the primary problems of deterioration and vacant property are the result of lack of economic development rather than a lack of community planning.

#### Illegal Use Of Individual Structures.

This factor is present when structures are used in violation of federal, state or local laws. Exterior building and land-use surveys of the Study Area revealed no illegal land uses.

#### Factors Whose Presence Could Not Be Determined.

##### Lack Of. Ventilation, Light Or Sanitary Facilities.

Conditions, such as lack of indoor plumbing or lack of adequate windows or other means of providing ventilation or light, can negatively influence the health and welfare of a building's residents or users. Typical requirements for ventilation, light and sanitary facilities include:

- Adequate mechanical ventilation for air circulation in rooms without windows, such as bathrooms, and dust, odor or smoke producing activity areas.
- Adequate natural light and ventilation by means of skylights or windows for interior rooms with proper window sizes and amounts by room area to window area ratios.
- Adequate sanitary facilities, including garbage storage, bathroom facilities, hot water and kitchens.

The presence of this factor could not be assessed through the exterior building condition survey and other available information to a degree sufficient to warrant its inclusion as a blighting factor present within the Study Area.

#### Inadequate Utilities.

This factor exists in the absence of one (1) or more of the following utilities serving the site: gas, electricity, telephone, water, sanitary sewer, storm sewer or storm drainage. This factor is also present when the existing utilities are inadequate to accommodate the level of development permitted under current zoning or envisioned under the comprehensive plan, or adopted redevelopment plan, for the area.

This factor does not appear to be present within the Study Area since all property is presently served by the appropriate utilities. As it could not be determined with certainty, it is not considered to be a blighting factor present within the Study Area.

#### Environmental Clean-Up Requirements.

This factor is considered present when property has incurred Illinois Environmental Protection Agency or United States Environmental Protection Agency remediation costs for the clean-up of hazardous waste, hazardous substances or underground storage tanks required by state or federal law, or a study conducted by an independent consultant recognized as having expertise in environmental remediation has determined a need for such clean-up. In order for this eligibility factor to apply, the remediation costs must constitute a material impediment to the development, or redevelopment, of the redevelopment project area.

No existing environmental surveys were found that identify sites within the Study Area as environmentally contaminated. No such surveys were conducted as part of this study. Therefore, the presence of environmental contamination could not be determined.

#### Vacant Property.

Only four (4) tax blocks were considered vacant land within the Study Area. Two (2) of the tax blocks contained both improved property and significant vacant land, and have been evaluated both as vacant property and improved property. Two (2) other tax blocks were comprised of solely of vacant land. One (1) of these tax blocks is a single parcel approximately four thousand eight hundred (4,800) square feet in size. All four (4) of the tax blocks were found to exhibit at least two (2) of the six (6) factors needed to establish a blighted area finding under the Act.



#### Factors Found To Be Present.

##### Obsolete Platting.

All four (4) tax blocks comprised of vacant land exhibit obsolete planing that results in parcels of narrow and irregular size and shape that are difficult to develop. All four (4) of these tax blocks are at least partially comprised of former railroad right-of-way property. This property is difficult to develop and obstructs access to adjacent property. The City of Chicago has acquired the former railroad right-of-way with the intent to develop a bike trail. A community plan entitled the South Halsted Street Corridor Plan, completed in June of 1999, recommends that portions of the proposed bike trail be realigned onto adjacent vacant property. The former railroad right-of-way property could then be added to proposed development parcels to minimize the impact of the former railroad right-of-way on potential development on Halsted Street. This recommendation is under consideration.

##### Diversity Of Ownership.

One ( 1) of the four (4) tax blocks exhibits diversity of ownership that impedes the development of the property. The block in question has twenty-nine (29) separate parcels with ten ( 10) different owners.

##### Deterioration On Adjacent Property.

Three (3) of the four (4) tax blocks were found to be located adjacent to property exhibiting deterioration.

##### Declining Or Stagnant Equalized Assessed Value.

This factor is present when the total equalized assessed value of property within the proposed redevelopment project area has declined or has grown at a slower rate than the city as a whole. Table A, above, illustrates how the equalized assessed value of the property within the proposed redevelopment project area has not grown as rapidly as the city as a whole.

#### Factors Not Found To Be Present.

##### Tax Or Special Assessment Delinquencies.

Information on tax or special assessment delinquencies was not collected to determine whether this factor is present within the Study Area.

Environmental Clean-Up Requirements.

No existing environmental surveys were found that identify sites within the Study Area as having incurred either Illinois Environmental Protection Agency or United States Environmental Protection Agency remediation costs or that environmental remediation was needed within the Study Area.

[Table "B" referred to in this Amended 119<sup>th</sup> and Halsted Redevelopment Project Area Eligibility Report constitutes Table "B" to the Amended 119<sup>th</sup> and Halsted Redevelopment Project Area Redevelopment Plan and Project and is printed on pages 106224 through 106225 of this *Journal*.]

[Figure "A" referred to in this Amended 119<sup>th</sup> and Halsted Redevelopment Project Area Eligibility Report constitutes Appendix "A" -- Figure 1 to the Amended 119<sup>th</sup> and Halsted Redevelopment Project Area Redevelopment Plan and Project and is printed on page 106 183 of this *Journal*.]

[Figure "B" referred to in this Amended 119<sup>th</sup> and Halsted Redevelopment Project Area Eligibility Report printed on page 106226 of this *Journal*.]

[Figure "C" referred to in this Amended 119<sup>th</sup> and Halsted Redevelopment Project Area Eligibility Report constitutes Appendix "A" -- Figure 3 to the Amended 119<sup>th</sup> and Halsted Redevelopment Project Area Redevelopment Plan and Project and is printed on pages 106 185 through 106 187 of this *Journal*.]

*Table "B".*  
 (To Amended 119<sup>th</sup> And Halsted Redevelopment  
 Project Area Eligibility Study)

*Improved Property.*  
 (Page 1 of 2)

Block	Blighting Factors												
	1	2	3	4	5	6	7	8	9	10	11	12	13
25-20-210				•					X				X
25-20-216				•									X
25-20-217				•									X
25-20-226				•									X
25-20-227				•									X
25-20-404			X	•									X
25-20-411			X	•					X	X			X
25-20-412		X	X	X	•				X	X			X
25-20-418		X	X	X		X			X	X			X
25-20-420			X	X	•								X
25-20-421			•	•									X
25-21-300				X									X
25-21-303				•									X
25-21-310				•									X
25-21-317				•									X
25-21-320				•		X							X
25-21-327		X	X	X					X				X
25-21-328	X		X	X		X							X
25-21-329		X		X		X							X
25-21-330		X	X	•		X							X
25-21-331		X	X	X		X							X
25-21-332		X	X	X		X				X			X
25-21-333			•	•		X							X
25-21-334		X	X	X		X				X			X
25-21-335		X	X	•		X							X
25-21-422		x	x	x		X							X
25-21-423		x	x	x		X							X
25-21-424			x	x		X							X
25-21-425			X	•		X							X
25-28-100		X	X	X		X			X				X
25-28-101		x	X	X		X				X			X
25-28-102	X	X	X	X		X							X
25-28-103		X	X	•		X							X
25-28-104	•	X	X	X		X							X
25-28-105		X	X	X		X							X
25-28-106		X	X	•									X
25-28-107		X	X	X		X							X
25-28-108	X		X	X		X			X				X
25-28-109	X		X	X		X			X				X
25-28-110	•		X	X		X			X				X
25-28-111		X	X	X			X		X				X

- Blighting Factors Legend**
1. Dilapidation
  2. Obsolescence
  3. Deterioration
  4. Presence of structures below code standards
  5. Illegal use of structures
  6. Excessive vacancies
  7. Lack of ventilation, light or sanitary facilities
  8. Inadequate utilities
  9. Excessive land coverage or overcrowding of community facilities
  10. Deleterious land use or layout
  11. Environmental contamination
  12. Lack of community planning
  13. Declining or stagnant EA V
- x - present to a major extent  
 • - present to a minor extent

*Table "B".*  
(To Amended 119<sup>th</sup> And Halsted Redevelopment  
Project Area Eligibility Study)

*Improved Property.*  
(Page 2 of 2)

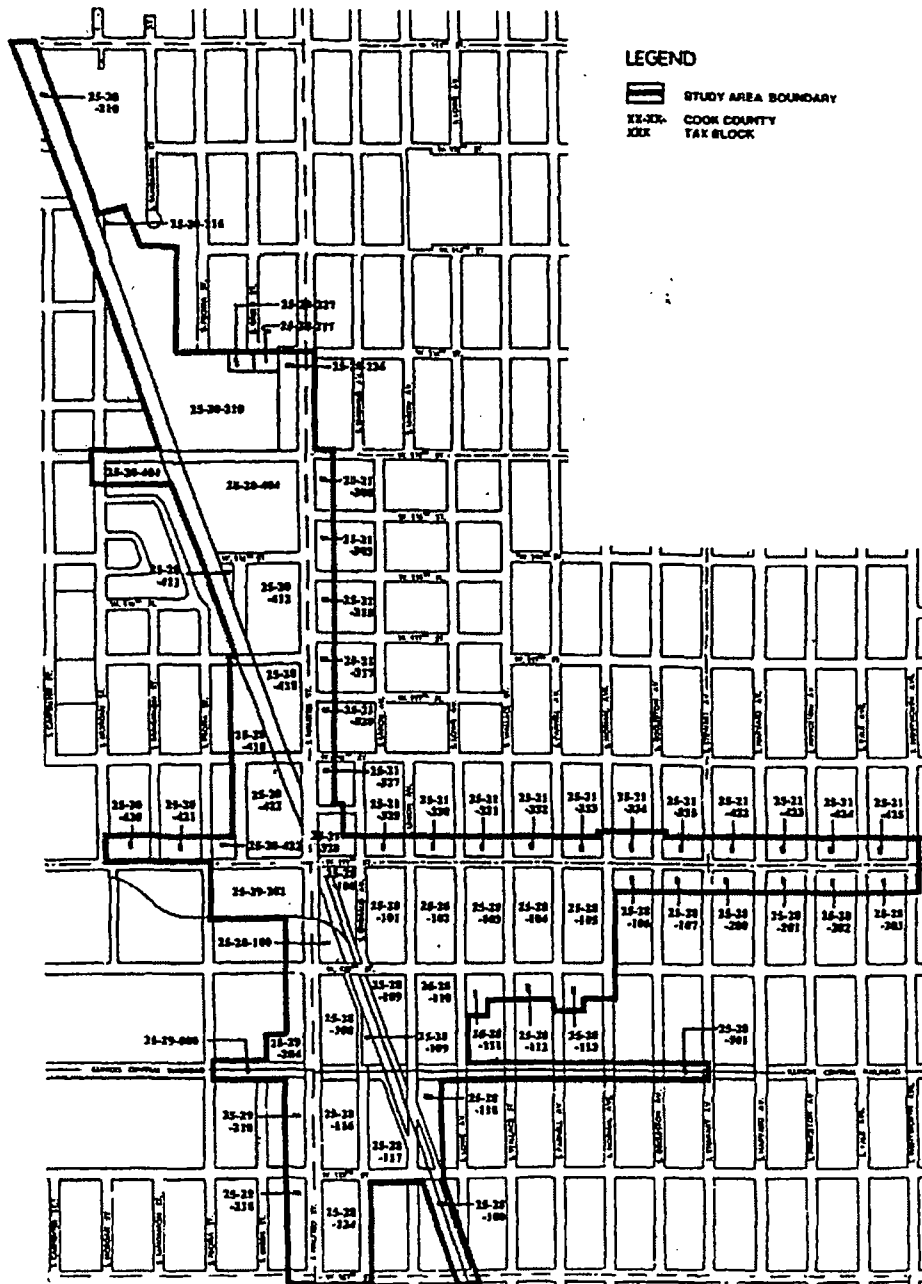
	1	2	3	4	5	6	7	8	9	10	11	12	13
25-28-112	X	X	X			X			X				X
25-28-113	X	X	X	X		X			X				X
25-28-116			X	•		X							X
25-28-117	•	X	X	•		X			X				X
25-28-118	X	X	X	•		X			x	x			X
25-28-124			X	X		X							X
25-28-200	X	X	X	X		X							X
25-28-201		X	X	X		X							X
25-28-202		X	X	X		X							X
25-28-203		X	X	X		X							X
25-28-501				•									X
25-29-202			X	X		X							X
25-29-204			•	•		•							X
25-29-210			X	X		X							X
25-29-218				X		•			X				X
25-29-500				•									X
<b>TOTAL- •</b>	<b>3</b>	<b>0</b>	<b>2</b>	<b>24</b>	<b>0</b>	<b>4</b>	<b>0</b>	<b>0</b>	<b>0</b>	<b>0</b>	<b>0</b>	<b>0</b>	<b>57</b>
<b>TOTAL-</b>	<b>8</b>	<b>29</b>	<b>42</b>	<b>32</b>	<b>0</b>	<b>37</b>	<b>0</b>	<b>0</b>	<b>15</b>	<b>7</b>	<b>0</b>	<b>0</b>	<b>57</b>
<b>GRAND</b>													
<b>TOTAL</b>	<b>11</b>	<b>28</b>	<b>44</b>	<b>56</b>	<b>0</b>	<b>41</b>	<b>0</b>	<b>0</b>	<b>15</b>	<b>7</b>	<b>0</b>	<b>0</b>	<b>57</b>

*Distribution Of Blighting Factors  
Vacant Land.*

Block	Blighting Factors						Blighting Factors Legend
	1	2	3	4	5	6	
25-20-210	X					x	1. Obsolete Platting
25-20-422		X		X		X	2. Diversity of Ownership
25-21-500	X			X		X	3. Tax Delinquencies
25-28-100	X			X		X	4. Deterioration on Adjacent Properties
							5. Environmental Remediation
							6. Declining or stagnant EAV
<b>TOTAL</b>	<b>3</b>	<b>1</b>		<b>3</b>		<b>4</b>	x - factor found to be present

Figure "B".  
(To Amended 119<sup>th</sup> And Halsted Redevelopment Project  
Area Redevelopment Plan And Project)

Tax Blocks.



## Appendix "D".

(To Amended 119<sup>th</sup> And Halsted Redevelopment Project  
Area Redevelopment Plan And Project)

Initial Equalized Assessed Value (E.A.V.) Of Property Within  
The 11 9<sup>th</sup> And Halsted Redevelopment Project Area.  
(Page 1 of 22)

Property Identification Number	2000 EAV
25-20-21 O-043-0000	\$67,697
25-20-21 O-037-0000	\$1,848
25-20-21 O-038-0000	\$4,171,364
25-20-216-037-0000	\$883
25-20-217-031-0000	\$9,806
25-20-217-032-0000	\$19,142
25-20-217-033-0000	\$19,142
25-20-226-001-0000	\$22,738
25-20-226-002-0000	\$21,421
25-20-226-003-0000	\$9,608
25-20-226-004-0000	\$19,607
25-20-226-005-0000	\$18,835
25-20-226-006-0000	\$19,224
25-20-226-007-0000	\$15,760
25-20-226-008-0000	\$13,450
25-20-226-009-0000	\$13,450
25-20-226-010-0000	\$13,450
25-20-226-011-0000	\$15,882
25-20-226-016-0000	\$56,010
25-20-227-016-0000	\$4,465
25-20-227-035-0000	\$38,289
25-20-404-001-0000	\$160,821
25-20-404-007-0000	exempt
25-20-404-108-0000	exempt
25-20-404-020-0000	\$14,755
25-20-404-021-0000	\$15,042
25-20-404-022-0000	\$32,839
25-20-404-023-0000	\$32,841
25-20-404-024-0000	\$32,843
25-20-404-025-0000	\$31,847
25-20-404-042-0000	\$178,274
25-20-404-043-0000	\$31,018
25-20-404-044-0000	\$33,353
25-20-404-045-0000	\$30,553

*Appendix "D".*

(To Amended 119<sup>th</sup> And Halsted Redevelopment Project  
Area Redevelopment Plan And Project)

*Initial Equalized Assessed Value (E.A.V.) Of Property Within  
The 119<sup>th</sup> And Halsted Redevelopment Project Area.*

(Page 2 of 22)

Property Identification Number	2000 EAV
25-20-404-046-0000	\$33,650
25-20-404-047-0000	\$15,969
25-20-404-037-0000	\$25,050
25-20-404-038-0000	\$21,508
25-20-404-039-0000	\$172,515
25-20-404-040-0000	\$178,033
25-20-404-041-0000	\$20,948
25-20-404-107-0000	exempt
25-20-404-118-0000	\$23,867
25-20-411-013-0000	\$6,128
25-20-412-001-0000	\$118,261
25-20-412-002-0000	\$5,258
25-20-412-003-0000	\$5,259
25-20-412-004-0000	\$5,259
25-20-412-006-0000	\$5,127
25-20-412-007-0000	\$5,381
25-20-412-008-0000	\$5,381
25-20-412-012-0000	\$56,170
25-20-412-013-0000	\$47,614
25-20-412-014-0000	exempt
25-20-412-015-0000	exempt
25-20-412-016-0000	\$13,706
25-20-412-017-0000	\$14,362
25-20-412-018-0000	\$24,614
25-20-412-019-0000	\$28,167
25-20-412-020-0000	\$248,143
25-20-412-021-0000	\$82,567
25-20-412-022-0000	\$49,375
25-20-418-034-0000	\$79,310
25-20-418-035-0000	\$47,556
25-20-418-036-0000	\$12,854
25-20-418-037-0000	\$3,068
25-20-418-038-0000	\$1,799
25-20-418-039-0000	\$4,952
25-20-418-048-0000	\$21,477
25-20-418-049-0000	\$21,844
25-20-418-050-0000	\$194,692

*Appendix "D".*

(To Amended 119<sup>th</sup> And Halsted Redevelopment Project  
Area Redevelopment Plan And Project)

*Initial Equalized Assessed Value (E.A.V.) Of Property Within  
The 11 9<sup>th</sup> And Halsted Redevelopment Project Area.*

(Page 3 of 22)

<b>Property Identification Number</b>	<b>2000 EAV</b>
25-20-418-051-0000	\$13,799
25-20-418-043-0000	exempt
25-20-418-025-0000	\$1,910
25-20-418-026-0000	\$1,910
25-20-418-027-0000	\$1,910
25-20-418-028-0000	\$3,072
25-20-418-029-0000	\$1,910
25-20-418-030-0000	\$1,910
25-20-418-031-0000	\$9,361
25-20-418-032-0000	\$59,250
25-20-418-033-0000	\$3,197
25-20-418-023-0000	\$37,370
25-20-418-024-0000	\$2,121
25-20-422-013-0000	\$84,362
25-20-422-014-0000	\$50,747
25-20-422-015-0000	\$2,988
25-20-422-016-0000	exempt
25-20-422-017-0000	\$602
25-20-422-018-0000	\$4,371
25-20-422-019-0000	\$4,738
25-20-422-020-0000	\$5,092
25-20-422-021-0000	\$5,434
25-20-422-022-0000	\$5,766
25-20-422-023-0000	\$6,077
25-20-422-024-0000	\$6,224
25-20-422-025-0000	\$12,398
25-20-422-026-0000	\$16,260
25-20-422-027-0000	\$3,224
25-20-422-028-0000	\$4,798
25-20-422-029-0000	\$4,714
25-20-422-030-0000	\$3,553
25-20-422-031-0000	\$2,415
25-20-422-032-0000	\$2,659
25-20-422-033-0000	\$37,524
25-20-422-034-0000	\$39,718
25-20-422-035-0000	\$3,607
25-20-422-036-0000	\$3,882
25-20-422-037-0000	\$4,127
25-20-422-038-0000	\$4,360



## Appendix "D".

(To Amended 119<sup>th</sup> And Halsted Redevelopment Project  
Area Redevelopment Plan And Project)

*Initial Equalized Assessed Value (E.A.V.) Of Property Within  
The 11 9<sup>th</sup> And Halsted Redevelopment Project Area.*

(Page 4 of 22)

Property Identification Number	2000 EAV
25-20-422-039-0000	\$129,056
25-20-422-040-0000	\$6,461
25-20-420-032-0000	exempt
25-20-420-033-0000	exempt
25-20-420-034-0000	\$3,867
25-20-420-035-0000	\$55,241
25-20-420-036-0000	\$7,856
25-20-421-033-0000	exempt
25-20-421-034-0000	\$6,908
25-20-421-035-0000	\$12,061
25-20-421-036-0000	exempt
25-20-421-037-0000	exempt
25-20-421-038-0000	exempt
25-20-421-039-0000	\$2,971
25-20-421-040-0000	\$14,444
25-20-421-041-0000	exempt
25-28-111-001-0000	exempt
25-28-111-002-0000	exempt
25-28-111-003-0000	\$4,027
25-28-111-004-0000	exempt
25-28-111-005-0000	\$2,417
25-28-111-006-0000	\$2,417
25-28-111-007-0000	\$1,759
25-28-111-008-0000	\$2,417
25-28-111-009-0000	\$2,417
25-28-111-021-0000	exempt
25-28-111-022-0000	exempt
25-28-111-023-0000	\$63,454
25-28-111-024-0000	\$4,582
25-28-111-025-0000	\$7,969
25-28-111-026-0000	\$2,417
25-28-112-001-0000	exempt
25-28-112-002-0000	\$3,257
25-28-112-003-0000	\$12,956
25-28-112-004-0000	\$2,417
25-28-112-005-0000	\$2,417

*Appendix "D".*

(To Amended 1 19<sup>th</sup> And Halsted Redevelopment Project  
Area Redevelopment Plan And Project)

*Initial Equalized Assessed Value (E.A.V.) Of Property Within  
The 11 9<sup>th</sup> And Halsted Redevelopment Project Area.  
(Page 5 of 22)*

<b>Property Identification Number</b>	<b>2000 EAV</b>
25-28-112-006-0000	\$13,855
25-28-112-007-0000	\$2,380
25-28-112-021-0000	\$35,705
25-28-112-022-0000	\$40,161
25-28-112-023-0000	\$40,236
25-28-112-024-0000	\$4,167
25-28-112-025-0000	\$8,201
25-28-112-026-0000	\$9,839
25-28-112-027-0000	\$4,314
25-28-113-001-0000	exempt
25-28-113-002-0000	\$27,780
25-28-113-003-0000	\$5,759
25-28-113-004-0000	\$1,812
25-28-113-005-0000	\$7,494
25-28-113-006-0000	\$7,178
25-28-113-007-0000	\$2,417
25-28-113-008-0000	\$13,608
25-28-113-009-0000	exempt
25-28-113-010-0000	\$10,646
25-28-113-024-0000	\$15,269
25-28-113-025-0000	\$1,759
25-28-113-026-0000	\$2,417
25-28-113-027-0000	\$2,417
25-28-113-028-0000	\$11,705
25-28-113-029-0000	\$2,417
25-21-328-001-0000	\$21,873
25-21-328-002-0000	\$16,147
25-21-328-003-0000	\$16,147
25-21-328-004-0000	\$16,147
25-21-328-005-0000	\$3,057
25-21-328-006-0000	\$3,057
25-21-328-011-0000	\$2,412
25-21-328-012-0000	\$6,314
25-21-328-013-0000	exempt
25-21-328-014-0000	\$3,362
25-21-328-015-0000	\$3,362
25-21-328-016-0000	\$17,106
25-21-328-020-0000	\$58,454

*Appendix "D".*  
 (To Amended 119<sup>th</sup> And Halsted Redevelopment Project  
 Area Redevelopment Plan And Project)

*Initial Equalized Assessed Value (E.A.V.) Of Property Within  
 The 11 9<sup>th</sup> And Halsted Redevelopment Project Area.*  
 (Page 6 of 22)

Property Identification Number	2000 EAV
25-21-328-019-0000	\$5,439
25-21-329-035-0000	\$4,249
25-21-329-036-0000	\$2,959
25-21-329-037-0000	\$402
25-21-329-038-0000	\$16,970
25-21-329-039-0000	\$3,362
25-21-329-040-0000	\$3,362
25-21-329-041-0000	\$3,362
25-21-329-042-0000	\$6,726
25-21-329-043-0000	\$3,362
25-21-329-044-0000	\$19,409
25-21-330-045-0000	\$27,118
25-21-330-037-0000	\$3,057
25-21-330-038-0000	\$12,770
25-21-330-039-0000	\$18,924
25-21-330-040-0000	\$5,939
25-21-330-041-0000	\$5,939
25-21-330-042-0000	\$3,362
25-21-330-043-0000	exempt
25-21-330-044-0000	\$4,249
25-21-331-029-0000	\$105,885
25-21-331-030-0000	\$6,642
25-21-331-031-0000	\$6,124
25-21-331-032-0000	\$6,124
25-21-331-033-0000	\$12,251
25-21-331-034-0000	exempt
25-21-331-035-0000	exempt
25-21-331-036-0000	\$4,254
25-29-202-001-0000	\$1,271,717
25-29-202-004-0000	\$18,179
25-29-202-005-0000	\$53,353
25-29-202-006-0000	\$4,280
25-29-202-007-0000	\$15,669
25-29-202-008-0000	\$11,638
25-29-202-009-0000	\$63,863
25-29-202-010-0000	\$4,407

*Appendix "D".*

(To Amended 119<sup>th</sup> And Halsted Redevelopment Project  
Area Redevelopment Plan And Project)

*Initial Equalized Assessed Value (E.A.V.) Of Property Within  
The 11 9<sup>th</sup> And Halsted Redevelopment Project Area.*

(Page 7 of 22)

Property Identification Number	2000 EAV
25-29-202-011-0000	\$19,302
25-29-204-030-0000	exempt
25-29-204-029-0000	\$19,751
25-29-204-018-0000	\$14,731
25-29-204-020-0000	\$8,129
25-29-204-021-0000	\$8,220
25-29-204-022-0000	\$4,316
25-29-204-023-0000	\$10,642
25-29-204-024-0000	\$5,488
25-29-204-025-0000	\$11,940
25-29-204-026-0000	\$15,436
25-29-204-005-0000	\$1,977
25-29-210-042-0000	\$3,697
25-29-210-023-0000	\$4,149
25-29-210-024-0000	\$3,878
25-29-210-025-0000	\$13,212
25-29-210-026-0000	\$2,235
25-29-210-027-0000	\$3,304
25-29-210-028-0000	\$12,082
25-29-210-029-0000	\$11,892
25-29-210-030-0000	\$15,789
25-29-210-031-0000	\$2,203
25-29-210-032-0000	\$3,304
25-29-210-033-0000	\$3,304
25-29-210-034-0000	\$10,751
25-29-210-035-0000	\$4,649
25-29-210-036-0000	\$2,203
25-29-210-037-0000	\$2,203
25-29-210-038-0000	\$10,326
25-29-210-039-0000	\$17,048
25-29-210-040-0000	\$2,203
25-29-218-019-0000	\$2,203
25-29-218-020-0000	\$2,203
25-29-218-021-0000	54,845
25-29-218-022-0000	\$4,387
25-29-218-023-0000	\$13,768
25-29-218-024-0000	513,768

*Appendix "D".*  
 (To Amended 119<sup>th</sup> And Halsted Redevelopment Project  
 Area Redevelopment Plan And Project)

*Initial Equalized Assessed Value (E.A.V.) Of Property Within  
 The 119<sup>th</sup> And Halsted Redevelopment Project Area.  
 (Page 8 of 22)*

Property Identification Number	2000 EAV
25-29-218-025-0000	\$19,883
25-29-218-026-0000	\$17,074
25-29-218-027-0000	\$2,203
25-29-218-028-0000	\$2,203
25-29-218-029-0000	\$24,016
25-29-218-030-0000	\$24,016
25-29-218-031-0000	\$24,016
25-29-218-032-0000	\$24,016
25-29-218-033-0000	\$24,016
25-29-218-034-0000	\$25,472
25-29-218-035-0000	\$25,472
25-29-218-036-0000	\$64,119
25-29-218-037-0000	\$2,753
25-29-218-038-0000	\$2,644
25-29-218-039-0000	\$43,071
25-28-124-001-0000	\$5,452
25-28-124-002-0000	\$63,786
25-28-124-003-0000	\$12,327
25-28-124-004-0000	\$5,450
25-28-124-005-0000	\$2,461
25-28-124-006-0000	\$26,742
25-28-124-007-0000	\$4,389
25-28-124-008-0000	\$2,172
25-28-124-009-0000	\$2,172
25-28-124-010-0000	\$2,172
25-28-124-011-0000	\$2,172
25-28-124-012-0000	\$2,172
25-28-124-013-0000	\$2,172
25-28-124-014-0000	\$2,172
25-28-124-015-0000	\$2,172
25-28-124-016-0000	\$2,172
25-28-124-017-0000	\$4,318
25-28-124-018-0000	\$2,052
25-28-124-019-0000	\$9,532
25-28-124-020-0000	\$9,532
25-28-124-021-0000	\$54,278
25-28-124-025-0000	\$10,097
25-28-124-026-0000	\$10,162
25-28-124-027-0000	\$11,209

*Appendix "D".*

(To Amended 119<sup>th</sup> And Halsted Redevelopment Project  
Area Redevelopment Plan And Project)

*Initial Equalized Assessed Value (E.A.V.) Of Property Within  
The 119<sup>th</sup> And Halsted Redevelopment Project Area.*

(Page 9 of 22)

<b>Property Identification Number</b>	<b>2000 EAV</b>
25-28-124-028-0000	\$8,419
25-28-124-029-0000	\$6,864
25-28-124-030-0000	\$2,417
25-28-124-031-0000	\$7,387
25-28-124-032-0000	\$2,417
25-28-124-033-0000	\$7,211
25-28-124-034-0000	\$12,865
25-28-124-035-0000	\$15,754
25-28-124-036-0000	\$10,829
25-28-124-037-0000	\$16,830
25-28-124-038-0000	\$13,341
25-28-124-039-0000	\$6,837
25-28-124-040-0000	\$11,475
25-28-124-041-0000	\$1,979
25-28-124-042-0000	\$16,096
25-28-124-043-0000	\$4,556
25-28-124-044-0000	\$71,154
25-28-124-045-0000	\$74,985
25-28-108-001-0000	\$37,030
25-28-108-002-0000	\$39,127
25-28-108-003-0000	\$33,626
25-28-108-004-0000	\$2,046
25-28-108-005-0000	\$1,943
25-28-108-006-0000	\$2,066
25-28-108-007-0000	\$2,066
25-28-108-008-0000	\$2,066
25-28-108-009-0000	\$14,399
25-28-108-010-0000	\$2,341
25-28-108-014-0000	\$1,943
25-28-108-015-0000	\$3,889
25-28-108-016-0000	\$1,943
25-28-108-017-0000	\$1,943
25-28-108-018-0000	\$1,943
25-28-108-019-0000	\$4,276
25-28-108-020-0000	exempt
25-28-108-021-0000	\$5,336
25-28-108-022-0000	\$1,648
25-28-108-023-0000	\$15,658
25-28-108-024-0000	\$13,614

*Appendix "D".*

(To Amended 119<sup>th</sup> And Halsted Redevelopment Project  
Area Redevelopment Plan And Project)

*Initial Equalized Assessed Value (E.A.V.) Of Property Within  
The 11 9<sup>th</sup> And Halsted Redevelopment Project Area.*

(Page 10 of 22)

Property Identification Number	2000 EAV
25-28-108-025-0000	\$2,090
25-28-108-026-0000	\$2,706
25-28-108-027-0000	\$2,397
25-28-108-028-0000	\$2,255
25-28-108-029-0000	\$2,397
25-28-108-030-0000	\$1,743
25-28-108-031-0000	\$4,734
25-28-108-032-0000	\$12,629
25-28-108-033-0000	\$2,397
25-28-108-034-0000	\$2,746
25-28-108-035-0000	\$2,255
25-28-108-036-0000	\$13,950
25-28-108-037-0000	\$12,186
25-28-108-038-0000	\$2,255
25-28-108-039-0000	\$2,255
25-28-108-040-0000	\$1,272
25-28-108-041-0000	\$3,500
25-28-108-042-0000	\$21,299
25-28-109-002-0000	\$1,657
25-28-109-003-0000	\$4,336
25-28-109-004-0000	\$2,292
25-28-109-005-0000	\$2,446
25-28-109-006-0000	exempt
25-28-109-007-0000	exempt
25-28-109-008-0000	exempt
25-28-109-009-0000	exempt
25-28-109-011-0000	\$3,987
25-28-109-010-0000	\$20,129
25-28-109-012-0000	\$4,187
25-28-109-013-0000	\$2,417
25-28-109-017-0000	\$12,383
25-28-109-018-0000	\$12,727
25-28-109-019-0000	\$17,641
25-28-109-020-0000	\$18,371
25-28-109-021-0000	\$4,360
25-28-109-022-0000	\$21,121
25-28-109-023-0000	\$2,050
25-28-109-024-0000	\$2,673
25-28-109-025-0000	\$29,606

*Appendix "D".*

(To Amended 119<sup>th</sup> And Halsted Redevelopment Project  
Area Redevelopment Plan And Project)

*Initial Equalized Assessed Value (E.A. V.) Of Property Within  
The 11 9<sup>th</sup> And Halsted Redevelopment Project Area.*

(Page 11 of 22)

<b>Property Identification Number</b>	<b>2000 EAV</b>
25-28-109-026-0000	\$25,544
25-28-109-027-0000	\$13,621
25-28-109-001-0000	exempt
25-28-116-001-0000	\$2,608
25-28-116-002-0000	\$15,327
25-28-116-003-0000	\$17,414
25-28-116-004-0000	\$2,172
25-28-116-005-0000	\$2,172
25-28-116-006-0000	\$16,116
25-28-116-007-0000	\$2,172
25-28-116-008-0000	\$2,172
25-28-116-009-0000	\$2,172
25-28-116-010-0000	\$13,728
25-28-116-011-0000	\$2,172
25-28-116-012-0000	\$2,172
25-28-116-013-0000	\$3,518
25-28-116-014-0000	\$2,295
25-28-116-015-0000	\$2,295
25-28-116-016-0000	\$2,295
25-28-116-017-0000	\$36,703
25-28-116-018-0000	\$6,088
25-28-116-019-0000	\$2,295
25-28-116-020-0000	\$2,275
25-28-116-021-0000	\$2,441
25-28-116-022-0000	\$15,111
25-28-116-023-0000	\$2,052
25-28-116-046-0000	\$11,438
25-28-116-026-0000	\$10,051
25-28-116-044-0000	\$15,427
25-28-116-045-0000	\$12,948
25-28-116-038-0000	\$12,907
25-28-116-042-0000	\$10,962
25-28-116-043-0000	\$17,679
25-28-116-031-0000	\$15,187
25-28-116-032-0000	\$14,517
25-28-116-033-0000	\$15,322
25-28-116-034-0000	\$10,897
25-28-116-035-0000	\$1,465
25-28-116-036-0000	\$16,727



*Appendix "D".*

(To Amended 119<sup>th</sup> And Halsted Redevelopment Project  
Area Redevelopment Plan And Project)

*Initial Equalized Assessed Value (E.A.V.) Of Property Within  
The 11 9<sup>th</sup> And Halsted Redevelopment Project Area.*

(Page 12 of 22)

Property Identification Number	2000 EAV
25-28-116-037-0000	\$1,858
25-28-116-038-0000	\$12,907
25-28-116-039-0000	\$2,417
25-28-116-040-0000	\$16,914
25-28-116-041-0000	\$12,874
25-21-300-024-0000	\$247,142
25-21-300-029-0000	\$196,186
25-21-303-030-0000	\$1,165,908
25-21-310-001-0000	\$42,075
25-21-310-002-0000	\$39,707
25-21-310-003-0000	\$40,803
25-21-310-004-0000	\$52,853
25-21-310-005-0000	\$113,096
25-21-310-006-0000	\$105,896
25-21-317-022-0000	\$512,492
25-21-327-001-0000	exempt
25-21-327-002-0000	exempt
25-21-327-003-0000	\$6,253
25-21-327-004-0000	\$21,479
25-21-327-005-0000	\$14,499
25-21-327-006-0000	\$14,499
25-21-327-007-0000	\$14,499
25-21-327-008-0000	\$14,499
25-21-327-009-0000	\$30,673
25-21-327-010-0000	\$25,895
25-21-332-029-0000	\$10,264
25-21-332-030-0000	\$63,001
25-21-332-031-0000	\$51,630
25-21-332-032-0000	\$41,871
25-21-332-033-0000	\$3,978
25-21-333-038-0000	\$458,597
25-21-334-033-0000	\$7,515

*Appendix "D".*

(To Amended 119<sup>th</sup> And Halsted Redevelopment Project  
Area Redevelopment Plan And Project)

*Initial Equalized Assessed Value (E.A.V.) Of Property Within  
The 11 9<sup>th</sup> And Halsted Redevelopment Project Area.*

(Page 13 of 22)

<b>Property Identification Number</b>	<b>2000 EAV</b>
25-21-334-025-0000	\$3,315
25-21-334-026-0000	\$3,315
25-21-334-027-0000	\$14,388
25-21-334-028-0000	\$2,410
25-21-334-029-0000	\$2,410
25-21-334-030-0000	\$3,876
25-21-334-031-0000	\$8,273
25-21-334-032-0000	\$10,384
25-21-335-024-0000	\$14,228
25-21-335-025-0000	\$13,632
25-21-335-026-0000	\$10,206
25-21-335-027-0000	\$11,542
25-21-335-028-0000	\$7,093
25-21-335-029-0000	\$10,206
25-21-335-030-0000	\$3,093
25-21-335-031-0000	\$11,080
25-21-335-032-0000	\$8,501
25-21-422-021-0000	\$29,948
25-21-422-022-0000	\$2,521
25-21-422-023-0000	\$8,441
25-21-422-024-0000	\$49,019
25-21-422-025-0000	\$2,521
25-21-422-026-0000	\$2,521
25-21-422-027-0000	\$41,017
25-21-423-039-0000	exempt
25-21-423-040-0000	exempt
25-21-424-028-0000	\$15,809
25-21-424-033-0000	\$4,280
25-21-424-034-0000	\$9,130
25-21-424-035-0000	\$14,542
25-21-424-036-0000	\$13,855
25-21-424-037-0000	\$15,536
25-21-425-038-0000	\$2,446
25-21-425-039-0000	\$18,533
25-21-425-029-0000	\$1,556

*Appendix "D".*

(To Amended 119<sup>th</sup> And Halsted Redevelopment Project  
Area Redevelopment Plan And Project)

*Initial Equalized Assessed Value (E.A.V.) Of Property Within  
The 11 9<sup>th</sup> And Halsted Redevelopment Project Area.*

(Page 14 of 22)

Property Identification Number	2000 EAV
25-21-425-030-0000	\$1,556
25-21-425-031-0000	\$16,682
<b>25-21-425-032-0000</b>	<b>\$6,508</b>
25-21-425-033-0000	\$12,114
25-21-425-034-0000	\$9,514
25-21-425-035-0000	\$2,139
25-21-425-036-0000	\$9,528
<b>25-28-200-001-0000</b>	<b>\$43,360</b>
<b>25-28-200-002-0000</b>	<b>\$48,710</b>
<b>25-28-200-003-0000</b>	<b>\$5,801</b>
<b>25-28-200-004-0000</b>	<b>\$5,810</b>
<b>25-28-200-005-0000</b>	<b>\$3,008</b>
<b>25-28-200-006-0000</b>	<b>\$3,008</b>
<b>25-28-200-007-0000</b>	<b>\$2,188</b>
<b>25-28-200-008-0000</b>	<b>\$2,188</b>
<b>25-28-200-009-0000</b>	<b>\$42,869</b>
<b>25-28-201-001-0000</b>	<b>\$3,800</b>
<b>25-28-201-002-0000</b>	<b>\$3,008</b>
<b>25-28-201-003-0000</b>	<b>\$29,139</b>
<b>25-28-201-004-0000</b>	<b>\$15,978</b>
<b>25-28-201-005-0000</b>	<b>\$19,364</b>
<b>25-28-201-006-0000</b>	<b>\$3,131</b>
<b>25-28-201-007-0000</b>	<b>\$3,131</b>
<b>25-28-201-008-0000</b>	<b>\$3,131</b>
25-28-201-009-0000	\$3,008
25-28-201-01 0-0000	\$3,800
25-28-202-001-0000	exempt
25-28-202-002-0000	\$9,027
25-28-202-003-0000	\$25,361
25-28-202-004-0000	\$16,598
25-28-203-001-0000	\$3,776
25-28-203-002-0000	\$13,750
25-28-203-003-0000	\$3,008
25-28-203-004-0000	\$3,008
25-28-203-005-0000	\$3,008
25-28-203-006-0000	\$13,116

*Appendix "D".*

(To Amended 119<sup>th</sup> And Halsted Redevelopment Project  
Area Redevelopment Plan And Project)

*Initial Equalized Assessed Value (E.A.V.) Of Property Within  
The 11 9<sup>th</sup> And Halsted Redevelopment Project Area.*

(Page 15 of 22)

<b>Property Identification Number</b>	<b>2000 EAV</b>
25-28-203-007-0000	\$3,008
25-28-203-008-0000	\$3,008
25-28-203-009-0000	\$53,282
25-28-104-001-0000	\$30,549
25-28-104-002-0000	\$29,919
25-28-104-003-0000	exempt
25-28-104-004-0000	exempt
25-28-104-005-0000	\$7,682
25-28-104-006-0000	\$11,382
25-28-104-007-0000	\$2,188
25-28-104-008-0000	\$2,764
25-28-104-009-0000	\$14,033
25-28-104-010-0000	\$12,763
25-28-104-011-0000	\$16,481
25-28-104-012-0000	\$6,622
25-28-104-013-0000	\$2,430
25-28-104-014-0000	\$8,522
25-28-104-015-0000	\$9,008
25-28-104-016-0000	\$8,066
25-28-104-017-0000	\$15,420
25-28-104-018-0000	\$17,010
25-28-104-019-0000	\$8,868
25-28-104-020-0000	\$11,396
25-28-104-021-0000	\$6,762
25-28-104-022-0000	\$7,149
25-28-104-023-0000	\$9,541
25-28-104-024-0000	\$3,364
25-28-104-025-0000	exempt
25-28-104-026-0000	\$1,681
25-28-104-027-0000	exempt
25-28-104-028-0000	\$12,979
25-28-104-029-0000	\$11,302
25-28-104-030-0000	exempt
25-28-104-031-0000	\$2,430
25-28-104-032-0000	\$2,430
25-28-104-033-0000	\$3,207
25-28-104-034-0000	\$3,647
25-28-104-035-0000	\$9,926
25-28-104-036-0000	\$6,433

*Appendix "D".*

(To Amended 119<sup>th</sup> And Halsted Redevelopment Project  
Area Redevelopment Plan And Project)

*Initial Equalized Assessed Value (E.A.V.) Of Property Within  
The 11 9<sup>th</sup> And Halsted Redevelopment Project Area.*

(Page 16 of 22)

Property Identification Number	2000 EAV
25-28-104-037-0000	\$7,551
25-26-1 04-038-0000	\$6,869
25-28-1 04-039-0000	\$2,644
25-28-1 04-040-0000	\$14,826
25-28-1 04-041-0000	\$14,119
25-28-1 04-042-0000	\$12,585
25-28-1 04-043-0000	\$15,251
25-28-104-044-0000	\$1,681
25-28-1 05-001-0000	\$17,117
25-28-1 05-002-0000	\$4,583
25-28-105-003-0000	\$37,948
25-28-1 05-004-0000	\$2,188
25-28-1 05-005-0000	\$2,188
25-28-1 05-006-0000	\$2,188
25-28-105-007-0000	\$2,188
25-28-105-008-0000	exempt
25-28-105-009-0000	exempt
25-28-106-001-0000	exempt
25-28-106-002-0000	exempt
25-28-106-003-0000	exempt
25-28-106-004-0000	exempt
25-28-106-005-0000	exempt
25-28-106-006-0000	exempt
25-28-106-007-0000	exempt
25-28-106-008-0000	\$99,224
25-28-107-007-0000	\$2,188
25-28-107-008-0000	\$2,188
25-28-107-009-0000	\$42,513
25-28-107-039-0000	\$13,152
25-28-107-040-0000	\$16,365
25-28-100-006-0000	\$294
25-28-100-017-0000	\$8,016
25-28-100-013-0000	\$2,108
25-28-100-019-0000	\$6,150
25-28-100-018-0000	\$5,494
25-28-100-015-0000	\$5,032

*Appendix "D".*

(To Amended 119<sup>th</sup> And Halsted Redevelopment Project  
Area Redevelopment Plan And Project)

*Initial Equalized Assessed Value (E.A.V.) Of Property Within  
The 11 9<sup>th</sup> And Halsted Redevelopment Project Area.*

(Page 17 of 22)

Property Identification Number	2000 EAV
25-28-100-016-0000	\$79,332
25-28-100-011-0000	\$79,628
25-28-100-002-0000	\$12,460
25-28-100-001-0000	\$1,728
25-28-100-007-0000	\$825
25-28-100-008-0000	\$1,468
25-28-100-009-0000	\$4,234
25-28-101-001-0000	\$15,576
25-28-101-002-0000	\$12,416
25-28-101-003-0000	\$18,035
25-28-101-004-0000	\$6,037
25-28-101-005-0000	\$2,172
25-28-101-006-0000	\$4,725
25-28-101-007-0000	\$20,216
25-28-101-008-0000	\$20,714
25-28-101-009-0000	\$20,216
25-28-101-011-0000	\$18,093
25-28-101-012-0000	\$2,417
25-28-101-013-0000	\$25,295
25-28-101-014-0000	\$8,236
25-28-101-015-0000	\$8,236
25-28-101-016-0000	\$2,417
25-28-101-017-0000	\$2,417
25-28-101-018-0000	\$2,379
25-28-101-019-0000	\$20,498
25-28-101-020-0000	\$1,979
25-28-101-021-0000	\$15,278
25-28-101-025-0000	exempt
25-28-101-026-0000	\$7,255
25-28-101-027-0000	\$2,417
25-28-101-028-0000	\$2,417
25-28-101-029-0000	\$2,417
25-28-101-030-0000	\$2,417
25-28-101-031-0000	\$14,139
25-28-101-032-0000	\$2,417
25-28-101-033-0000	exempt
25-28-101-034-0000	\$2,175
25-28-101-035-0000	\$10,424
25-28-101-038-0000	\$2,168

*Appendix "D".*

(To Amended 119<sup>th</sup> And Halsted Redevelopment Project  
Area Redevelopment Plan And Project)

*Initial Equalized Assessed Value (E.A.V.) Of Property Within  
The 11 9<sup>th</sup> And Halsted Redevelopment Project Area.  
(Page 18 of 22)*

Property Identification Number	2000 EAV
25-28-101-039-0000	\$14,484
25-28-101-040-0000	exempt
25-28-101-042-0000	\$1,490
25-28-101-041-0000	\$1,874
25-28-101-022-0000	\$1,759
25-28-101-023-0000	\$1,759
25-28-101-024-0000	\$1,759
25-28-101-036-0000	\$2,417
25-28-101-037-0000	\$2,417
25-28-102-001-0000	\$4,901
25-28-102-002-0000	\$2,172
25-28-102-003-0000	\$2,172
25-28-102-004-0000	\$2,172
25-28-102-005-0000	\$18,667
25-28-102-006-0000	\$23,024
25-28-102-007-0000	\$14,364
25-28-102-008-0000	\$17,309
25-28-102-009-0000	\$9,986
25-28-102-010-0000	\$7,936
25-28-102-011-0000	\$13,405
25-28-102-012-0000	\$2,257
25-28-102-013-0000	\$2,417
25-28-102-014-0000	\$2,417
25-28-102-015-0000	\$14,624
25-28-102-016-0000	\$2,417
25-28-102-017-0000	\$3,627
25-28-102-018-0000	\$3,627
25-28-102-019-0000	exempt
25-28-102-020-0000	exempt
25-28-102-021-0000	exempt
25-28-102-022-0000	\$2,083
25-28-102-023-0000	\$5,152
25-28-102-024-0000	\$11,246
25-28-102-025-0000	\$7,907
25-28-102-026-0000	\$7,514
25-28-102-027-0000	\$9,252
25-28-102-028-0000	\$10,971
25-28-102-029-0000	\$11,387
25-28-102-030-0000	\$15,324

*Appendix "D".*  
 (To Amended 119<sup>th</sup> And Halsted Redevelopment Project  
 Area Redevelopment Plan And Project)

*Initial Equalized Assessed Value (E.A.V.) Of Property Within  
 The 11 9<sup>th</sup> And Halsted Redevelopment Project Area.  
 (Page 19 of 22)*

Property Identification Number	2000 EAV
25-28-102-031-0000	\$12,207
25-28-102-034-0000	\$8,616
25-28-102-035-0000	\$2,417
25-28-102-036-0000	\$4,182
25-28-102-037-0000	\$2,417
25-28-102-038-0000	\$2,083
25-28-102-039-0000	\$12,178
25-28-102-040-0000	\$2,842
25-28-102-041-0000	exempt
25-28-102-042-0000	\$14,046
25-28-103-001-0000	\$42,716
25-28-103-002-0000	\$33,586
25-28-103-003-0000	\$3,478
25-28-103-004-0000	\$3,613
25-28-103-005-0000	\$3,478
25-28-103-006-0000	\$2,172
25-28-103-007-0000	\$22,520
25-28-103-008-0000	\$16,240
25-28-103-009-0000	exempt
25-28-103-010-0000	\$14,248
25-28-103-011-0000	\$10,673
25-28-103-013-0000	\$16,528
25-28-103-014-0000	\$16,529
25-28-103-015-0000	\$1,383
25-28-103-016-0000	\$14,295
25-28-103-017-0000	\$9,915
25-28-103-018-0000	\$2,430
25-28-103-019-0000	\$13,086
25-28-103-020-0000	\$2,248
25-28-103-021-0000	\$4,772
25-28-103-022-0000	exempt
25-28-103-023-0000	exempt
25-28-103-024-0000	exempt
25-28-103-025-0000	\$18,555
25-28-103-026-0000	exempt
25-28-103-027-0000	exempt
25-28-103-028-0000	\$10,989
25-28-103-029-0000	\$10,573
25-28-103-030-0000	\$26,633



*Appendix "D".*  
(To Amended 119<sup>th</sup> And Halsted Redevelopment Project  
Area Redevelopment Plan And Project)

*Initial Equalized Assessed Value (E.A.V.) Of Property Within  
The 119<sup>th</sup> And Halsted Redevelopment Project Area.*  
(Page 20 of 22)

<b>Property Identification Number</b>	<b>2000 EAV</b>
25-28-103-031-0000	\$4,529
25-28-103-032-0000	\$14,691
25-28-103-033-0000	\$2,430
25-28-103-034-0000	\$16,443
25-28-103-035-0000	\$2,430
25-28-103-036-0000	\$11,916
25-28-103-037-0000	\$10,767
25-28-103-038-0000	\$7,786
25-28-103-039-0000	\$2,650
25-28-103-040-0000	exempt
25-28-103-041-0000	exempt
25-28-103-042-0000	\$2,026
25-28-103-043-0000	\$2,083
25-28-103-044-0000	exempt
25-28-103-045-0000	\$23,696
25-28-103-046-0000	\$16,334
25-21-320-001-0000	\$6,675
25-21-320-002-0000	\$14,869
25-21-320-003-0000	\$4,836
25-21-320-004-0000	\$4,836
25-21-320-007-0000	\$16,423
25-21-320-028-0000	\$17,537
25-21-320-029-0000	\$11,678
25-21-320-030-0000	\$14,597
25-21-320-031-0000	\$5,232
25-28-117-001-0000	\$15,738
25-28-117-002-0000	\$11,759
25-28-117-003-0000	\$14,677
25-28-117-004-0000	\$10,177
25-28-117-005-0000	\$9,919
25-28-117-006-0000	\$13,166
25-28-117-007-0000	\$8,026
25-28-117-008-0000	\$12,365
25-28-117-009-0000	\$16,416
25-28-117-010-0000	\$9,446
25-28-117-014-0000	\$12,896
25-28-117-015-0000	\$8,881
25-28-117-016-0000	\$8,221

*Appendix "D".*  
 (To Amended 119<sup>th</sup> And Halsted Redevelopment Project  
 Area Redevelopment Plan And Project)

*Initial Equalized Assessed Value (E.A.V.) Of Property Within  
 The 11 9<sup>th</sup> And Halsted Redevelopment Project Area.*  
 (Page 21 of 22)

<b>Property Identification Number</b>	<b>2000 EAV</b>
25-28-117-017-0000	\$3,911
25-28-117-018-0000	\$20,747
25-28-117-019-0000	\$9,032
25-28-117-021-0000	\$2,557
25-28-117-022-0000	\$3,787
25-28-117-023-0000	\$4,051
25-28-117-024-0000	\$9,750
25-28-117-025-0000	\$1,576
25-28-117-026-0000	\$3,011
25-28-117-027-0000	\$12,378
25-28-117-028-0000	\$2,246
25-28-117-029-0000	\$2,401
25-28-117-030-0000	\$12,496
25-28-117-035-0000	\$16,854
25-28-117-036-0000	\$20,799
25-28-117-037-0000	\$15,087
25-28-117-038-0000	\$17,457
25-28-118-001-0000	\$2,730
25-28-118-002-0000	\$2,255
25-28-118-003-0000	\$2,255
25-28-118-007-0000	\$2,128
25-28-118-008-0000	\$2,072
25-28-118-009-0000	\$1,834
25-28-118-010-0000	\$3,558
25-28-118-011-0000	\$1,321
25-28-118-016-0000	\$2,417
25-28-118-013-0000	\$3,758
25-28-118-034-0000	\$3,391
25-28-118-035-0000	\$3,384
25-28-1 1 0-001 -0000	exempt
25-28-1 10-002-0000	\$1,952
25-28-1 1 0-003-0000	\$4,167
25-28-1 1 0-004-0000	\$15,994
25-28-1 1 0-005-0000	\$11,356
25-28-1 1 0-006-0000	\$10,533
25-28-1 1 0-007-0000	exempt
25-28-1 1 0-008-0000	\$2,417
25-28-1 1 0-009-0000	\$12,661

*Appendix "D".*

(To Amended 119<sup>th</sup> And Halsted Redevelopment Project  
Area Redevelopment Plan And Project)

*Initial Equalized Assessed Value (EA. V.) Of Property Within  
The I 19<sup>th</sup> And Halsted Redevelopment Project Area.*

(Page 22 of 22)

Property Identification Number	2000 EAV
25-28-110-010-0000	\$15,320
25-28-110-011-0000	\$15,295
25-28-110-012-0000	\$8,125
25-28-110-013-0000	\$2,417
25-28-110-014-0000	\$11,442
25-28-110-015-0000	\$15,367
25-28-110-016-0000	\$16,394
25-28-110-017-0000	\$12,305
25-28-110-018-0000	\$11,351
25-28-110-019-0000	\$14,388
25-28-110-020-0000	\$2,235
25-28-110-021-0000	\$1,952
25-28-110-022-0000	\$6,270
25-28-110-023-0000	exempt
25-28-110-024-0000	exempt
25-28-110-030-0000	\$2,417
25-28-110-031-0000	\$2,417
25-28-110-032-0000	\$2,417
25-28-110-033-0000	\$2,417
25-28-110-034-0000	\$13,001
25-28-110-035-0000	\$14,464
25-28-110-036-0000	\$12,732
25-28-110-037-0000	\$9,621
25-28-110-038-0000	\$3,224
25-28-110-039-0000	\$14,348
25-28-110-040-0000	\$11,215
25-28-110-041-0000	\$8,175
25-28-110-042-0000	\$13,850
25-28-110-043-0000	\$3,627
25-28-110-044-0000	\$14,146
25-28-110-045-0000	exempt
25-20-210-022-0000	\$24,343
25-20-210-044-0000	\$192,884
25-28-500-008-0000	exempt
25-28-501-003-0000	exempt
25-28-118-014-0000	\$298
Total	\$18,689,034

EXHIBIT B

Commission Resolution

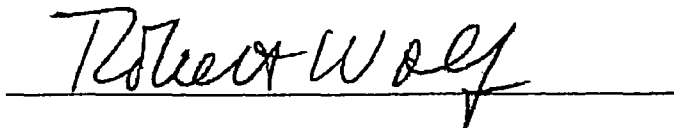
See Attached.

STATE OF ILLINOIS)  
  )SS  
COUNTY OF COOK )

**CERTIFICATE**

I, Robert Wolf, the duly authorized and qualified Assistant Secretary of the **Community Development Commission of the City of Chicago**, and the custodian of the records thereof, do hereby certify that I have compared the attached copy of a Resolution adopted by the **Community Development Commission of the City of Chicago** at a Regular Meeting held on the 11<sup>th</sup> Day of March 2014 with the original resolution adopted at said meeting and noted in the minutes of the Commission, and do hereby certify that said copy is a true, correct and complete transcript of said Resolution.

Dated this 11<sup>th</sup> Day of March 2014

A handwritten signature in cursive script, reading "Robert Wolf", is written over a horizontal line.

**ASSISTANT SECRETARY  
Robert Wolf**

COMMUNITY DEVELOPMENT COMMISSION  
OF THE  
CITY OF CHICAGO

RESOLUTION 4-CDC-09

RECOMMENDING TO THE CITY COUNCIL OF  
THE CITY OF CHICAGO  
FOR THE PROPOSED  
119TH AND HALSTED AMENDMENT NO. 2  
REDEVELOPMENT PROJECT AREA:

APPROVAL OF AMENDMENT NO. 2 TO THE  
REDEVELOPMENT PLAN AND PROJECT

**WHEREAS**, the Community Development Commission (the "Commission") of the City of Chicago (the "City") has heretofore been appointed by the Mayor of the City with the approval of its City Council ("City Council," referred to herein collectively with the Mayor as the "Corporate Authorities") (as codified in Section 2-124 of the City's Municipal Code) pursuant to Section 5/11-74.4-4(k) of the Illinois Tax Increment Allocation Redevelopment Act, as amended (65 ILCS 5/11-74.4-1 et seq.) (the "Act"); and

**WHEREAS**, the Commission is empowered by the Corporate Authorities to exercise certain powers set forth in Section 5/11-74.4-4(k) of the Act, including the holding of certain public hearings required by the Act; and

**WHEREAS**, staff of the City's Department of Planning and Development has conducted or caused to be conducted certain investigations, studies and surveys of the 119th and Halsted Redevelopment Project Area Amendment No. 2 the street boundaries of which are described on Exhibit A hereto (the "Area"), to determine the eligibility of the Area as a redevelopment project area as defined in the Act (a "Redevelopment Project Area") and for tax increment allocation financing pursuant to the Act ("Tax Increment Allocation Financing"), and previously has presented the following documents to the Commission for its review:

119th and Halsted Redevelopment Plan and Project Amendment No. 2 (the "Plan"); and

**WHEREAS**, prior to the adoption by the Corporate Authorities of ordinances approving a redevelopment plan, designating an area as a Redevelopment Project Area or adopting Tax Increment Allocation Financing for an area, it is necessary that the Commission hold a public hearing (the "Hearing") pursuant to Section 5/11-74.4-5(a) of the Act, convene a meeting of a joint review board (the "Board") pursuant to Section 5/11-74.4-5(b) of the Act, set the dates of such Hearing and Board meeting and give notice thereof pursuant to Section 5/11-74.4-6 of the Act; and

**WHEREAS**, a public meeting (the “Public Meeting”) was held in accordance and in compliance with the requirements of Section 5/11-74.4-6(e) of the Act, on October 17, 2014 at 6:00 pm at the Sheldon Heights Church, 11325 South Halsted Street, Chicago, Illinois, (this date being more than 14 business days before the scheduled mailing of the notice of the Hearing [hereinafter defined], as specified in the Act), pursuant to notice from the City’s Commissioner of the Department of Planning and Development, given on October 2, 2014, (this date being more than 15 days before the date of the Public Meeting, as specified in the Act), by certified mail to all taxing districts having real property in the proposed Area and to all entities requesting that information that have taken the steps necessary to register to be included on the interested parties registry for the proposed Area in accordance with Section 5/11-74.4-4.2 of the Act and, with a good faith effort, by regular mail, to all residents and to the last known persons who paid property taxes on real estate in the proposed Area (which good faith effort was satisfied by such notice being mailed to each residential address and to the person or persons in whose name property taxes were paid on real property for the last preceding year located in the proposed Area); and

**WHEREAS**, the Report and Plan were made available for public inspection and review since January 3, 2014, being a date not less than 10 days before the Commission meeting at which the Commission adopted Resolution 14-CDC-01 on January 14, 2014 fixing the time and place for the Hearing, at City Hall, 121 North LaSalle Street, Chicago, Illinois, in the following offices: City Clerk, Room 107 and Department of Planning and Development, Room 1000; and

**WHEREAS**, notice of the availability of the Report and Plan, including how to obtain this information, were sent by mail on January 21, 2014 which is within a reasonable time after the adoption by the Commission of Resolution 14-CDC 01 to: (a) all residential addresses that, after a good faith effort, were determined to be (i) located within the Area and (ii) located outside the proposed Area and within 750 feet of the boundaries of the Area (or, if applicable, were determined to be the 750 residential addresses that were outside the proposed Area and closest to the boundaries of the Area); and (b) organizations and residents that were registered interested parties for such Area; and

**WHEREAS**, notice of the Hearing by publication was given at least twice, the first publication being on February 11, 2014 a date which is not more than 30 nor less than 10 days prior to the Hearing, and the second publication being on February 18, 2014, in the Chicago Sun-Times, being newspapers of general circulation within the taxing districts having property in the Area; and

**WHEREAS**, notice of the Hearing was given by mail to taxpayers by depositing such notice in the United States mail by certified mail addressed to the persons in whose names the general taxes for the last preceding year were paid on each lot, block, tract or parcel of land lying within the Area, on February 11, 2014, being a date not less than 10 days prior to the date set for the Hearing; and where

taxes for the last preceding year were not paid, notice was also mailed to the persons last listed on the tax rolls as the owners of such property within the preceding three years; and

**WHEREAS**, notice of the Hearing was given by mail to the Illinois Department of Commerce and Economic Opportunity ("DECO") and members of the Board (including notice of the convening of the Board), by depositing such notice in the United States mail by certified mail addressed to DECO and all Board members, on January 17, 2014, being a date not less than 45 days prior to the date set for the Hearing; and

**WHEREAS**, notice of the Hearing and copies of the Report and Plan were sent by mail to taxing districts having taxable property in the Area, by depositing such notice and documents in the United States mail by certified mail addressed to all taxing districts having taxable property within the Area, on January 21, 2014, being a date not less than 45 days prior to the date set for the Hearing; and

**WHEREAS**, the Hearing was held on March 11, 2014 at 1:00 p.m. at City Hall, 2<sup>nd</sup> Floor, 121 North LaSalle Street, Chicago, Illinois, as the official public hearing, and testimony was heard from all interested persons or representatives of any affected taxing district present at the Hearing and wishing to testify, concerning the Commission's recommendation to City Council regarding approval of the Plan, designation of the Area as a Redevelopment Project Area and adoption of Tax Increment Allocation Financing within the Area; and

**WHEREAS**, the Board meeting was convened on February 7, 2014 at 10:00 a.m. (being a date at least 14 days but not more than 28 days after the date of the mailing of the notice to the taxing districts on January 17, 2014 in Room 1003A, City Hall, 121 North LaSalle Street, Chicago, Illinois, to review the matters properly coming before the Board to allow it to provide its advisory recommendation regarding the approval of the Plan, designation of the Area as a Redevelopment Project Area, adoption of Tax Increment Allocation Financing within the Area and other matters, if any, properly before it, all in accordance with Section 5/11-74.4-5(b) of the Act; and

**WHEREAS**, the Commission has reviewed the Report and Plan, considered testimony from the Hearing, if any, the recommendation of the Board, if any, and such other matters or studies as the Commission deemed necessary or appropriate in making the findings set forth herein and formulating its decision whether to recommend to City Council approval of the Plan, designation of the Area as a Redevelopment Project Area and adoption of Tax Increment Allocation Financing within the Area; now, therefore,

**BE IT RESOLVED BY THE COMMUNITY DEVELOPMENT COMMISSION OF THE CITY OF CHICAGO:**

Section 1. The above recitals are incorporated herein and made a part hereof.



Section 2. The Commission hereby makes the following findings pursuant to Section 5/11-74.4-3(n) of the Act or such other section as is referenced herein:

a. The Area on the whole has not been subject to growth and development through investment by private enterprise and would not reasonably be expected to be developed without the adoption of the Plan;

b. The Plan:

(i) conforms to the comprehensive plan for the development of the City as a whole;  
or

(ii) the Plan either (A) conforms to the strategic economic development or redevelopment plan issued by the Chicago Plan Commission or (B) includes land uses that have been approved by the Chicago Plan Commission;

c. The Plan meets all of the requirements of a redevelopment plan as defined in the Act and, as set forth in the Plan, the estimated date of completion of the projects described therein and retirement of all obligations issued to finance redevelopment project costs is not later than December 31 of the year in which the payment to the municipal treasurer as provided in subsection (b) of Section 5/11-74.4-8 of the Act is to be made with respect to ad valorem taxes levied in the twenty-third calendar year following the year of the adoption of the ordinance approving the designation of the Area as a redevelopment project area and, as required pursuant to Section 5/11-74.4-7 of the Act, no such obligation shall have a maturity date greater than 20 years;

d. To the extent required by Section 5/11-74.4-3(n) (6) of the Act, the Plan incorporates the housing impact study, if such study is required by Section 5/11-74.4-3(n)(5) of the Act;

e. The Plan will not result in displacement of residents from inhabited units.

f. The Area includes only those contiguous parcels of real property and improvements thereon that are to be substantially benefited by proposed Plan improvements, as required pursuant to Section 5/11-74.4-4(a) of the Act;

g. As required pursuant to Section 5/11-74.4-3(p) of the Act:

(i) The Area is not less, in the aggregate, than one and one-half acres in size; and  
(ii) Conditions exist in the Area that cause the Area to qualify for designation as a redevelopment project area and a blighted area as defined in the Act;

h. If the Area is qualified as a “blighted area”, whether improved or vacant, each of the factors necessary to qualify the Area as a Redevelopment Project Area on that basis is (i) present, with that presence documented to a meaningful extent so that it may be reasonably found that the factor is clearly present within the intent of the Act and (ii) reasonably distributed throughout the improved part or vacant part, as applicable, of the Area as required pursuant to Section 5/11-74.4-3(a) of the Act;

i. If the Area is qualified as a “conservation area” the combination of the factors necessary to qualify the Area as a redevelopment project area on that basis is detrimental to the public health, safety, morals or welfare, and the Area may become a blighted area; [and]

Section 3. The Commission recommends that the City Council approve the Plan pursuant to Section 5/11-74.4-4 of the Act.

Section 4. The Commission recommends that the City Council designate the Area as a Redevelopment Project Area pursuant to Section 5/11-74.4-4 of the Act.

Section 5. The Commission recommends that the City Council adopt Tax Increment Allocation Financing within the Area.

Section 6. If any provision of this resolution shall be held to be invalid or unenforceable for any reason, the invalidity or unenforceability of such provision shall not affect any of the remaining provisions of this resolution.

Section 7. All resolutions, motions or orders in conflict with this resolution are hereby repealed to the extent of such conflict.

Section 8. This resolution shall be effective as of the date of its adoption.

Section 9. A certified copy of this resolution shall be transmitted to the City Council.

ADOPTED: March 11, 2014

List of Attachments:

**Exhibit A: Street Boundary Description of the Area**

## **EXHIBIT A**

### **Street Boundary Description of the Area**

The irregularly shaped area is generally bounded by 111th Street on the north, the Calumet River on the south, Yale Avenue and State Street on the east and Carpenter Street on the west.

EXHIBIT C

Legal Description of the 2014 Amended Project Area

See Attached.

~~APPENDIX B~~

**119TH AND HALSTED  
REDEVELOPMENT PROJECT AREA**

**AMENDMENT NO. 2**

- 1) ALL THAT PART OF SECTIONS 20, 21, 28, 32, 33 (NORTH OF THE INDIAN BOUNDARY LINE) AND 29 IN TOWNSHIP 37 NORTH, RANGE 14 EAST OF THE THIRD PRINCIPAL MERIDIAN BOUNDED AND DESCRIBED AS FOLLOWS:
- 2) BEGINNING AT THE POINT OF INTERSECTION OF THE CENTER LINE OF 115th ST. WITH THE CENTER LINE OF MORGAN ST.;
- 3) THENCE SOUTH ALONG SAID CENTER LINE OF MORGAN ST. TO THE WESTERLY EXTENSION OF A LINE 8 FEET NORTH OF AND PARALLEL WITH THE NORTH LINE OF LOT 1 IN MAPLE PARK COURT RESUBDIVISION OF PART OF STANLEY MATHEW'S SUBDIVISION IN THE WEST HALF OF THE SOUTHEAST QUARTER OF SECTION 20, TOWNSHIP 37 NORTH, RANGE 14 EAST OF THE THIRD PRINCIPAL MERIDIAN, SAID LINE BEING ALSO THE CENTER LINE OF THE 16 FOOT ALLEY LYING NORTH OF AND ADJOINING SAID LOT 1 IN MAPLE PARK COURT RESUBDIVISION;
- 4) THENCE EAST ALONG SAID EASTERLY EXTENSION AND ALONG THE LINE 8 FEET NORTH OF AND PARALLEL WITH THE NORTH LINE OF LOT 1 IN MAPLE PARK COURT RESUBDIVISION AND ALONG THE EASTERLY EXTENSION THEREOF TO THE WESTERLY LINE OF THE PENN CENTRAL RAIL ROAD RIGHT OF WAY;
- 5) THENCE SOUTHEASTERLY ALONG SAID WESTERLY LINE OF THE PENN CENTRAL RAIL ROAD RIGHT OF WAY TO THE CENTER LINE OF 117th ST.;
- 6) THENCE WEST ALONG SAID CENTER LINE OF 117th ST. TO THE NORTHERLY EXTENSION OF THE CENTER LINE OF THE 16 FOOT ALLEY LYING EAST AND ADJOINING THE EAST LINE OF LOTS 12 THROUGH 35, INCLUSIVE, IN BLOCK 1 IN THE RESUBDIVISION OF THE EAST HALF OF ORIGINAL BLOCKS 8 AND 11 AND ALL OF THAT PART OF BLOCK 7, LYING WEST OF THE P. C. C. & St. L. R. R. IN ORIGINAL SUBDIVISION OF THE EAST HALF OF THE SOUTHEAST QUARTER OF SECTION 20, TOWNSHIP 37 NORTH, RANGE 14 EAST OF THE THIRD PRINCIPAL MERIDIAN;
- 7) THENCE SOUTH ALONG SAID NORTHERLY EXTENSION AND ALONG SAID CENTER LINE OF THE 16 FOOT ALLEY AND ALONG THE SOUTHERLY EXTENSION THEREOF TO THE CENTER LINE OF 118th ST.;
- 8) THENCE EAST ALONG SAID CENTER LINE OF 118th ST. TO THE NORTHERLY EXTENSION OF THE EAST LINE OF THE ALLEY LYING EAST OF AND ADJOINING THE EAST LINE OF LOTS 1 THROUGH 15, INCLUSIVE, IN BLOCK 2 IN SAID RESUBDIVISION OF THE EAST HALF OF ORIGINAL BLOCKS 8 AND 11 AND ALL OF THAT PART OF BLOCK 7, LYING WEST OF THE P. C. C. & St. L. R. R. IN ORIGINAL SUBDIVISION OF THE EAST HALF OF THE SOUTHEAST

- QUARTER OF SECTION 20, TOWNSHIP 37 NORTH, RANGE 14 EAST OF THE THIRD PRINCIPAL MERIDIAN;
- 9) THENCE SOUTH ALONG SAID NORTHERLY EXTENSION AND ALONG THE EAST LINE OF THE ALLEY LYING EAST OF AND ADJOINING THE EAST LINE OF LOTS 1 THROUGH 15, INCLUSIVE, IN BLOCK 2 IN SAID RESUBDIVISION AND ALONG THE SOUTHERLY EXTENSION THEREOF TO THE CENTER LINE OF THE ALLEY LYING SOUTH OF AND ADJOINING THE SOUTH LINE OF LOT 15 IN SAID BLOCK 2 IN THE RESUBDIVISION OF THE EAST HALF OF ORIGINAL BLOCKS 8 AND 11 AND ALL OF THAT PART OF BLOCK 7, LYING WEST OF THE P. C. C. & St. L. R. R. IN ORIGINAL SUBDIVISION OF THE EAST HALF OF THE SOUTHEAST QUARTER OF SECTION 20, TOWNSHIP 37 NORTH, RANGE 14 EAST OF THE THIRD PRINCIPAL MERIDIAN;
  - 10) THENCE WEST ALONG THE CENTER LINE OF SAID ALLEY LYING SOUTH OF AND ADJOINING THE SOUTH LINE OF LOT 15 IN BLOCK 2 IN SAID RESUBDIVISION TO THE EAST LINE OF PEORIA ST.;
  - 11) THENCE WEST ALONG A STRAIGHT LINE TO THE POINT OF INTERSECTION OF THE WEST LINE OF PEORIA ST. WITH THE CENTER LINE OF THE ALLEY LYING SOUTH OF AND ADJOINING THE SOUTH LINE OF LOTS 29 AND 18 IN BLOCK 4 IN THE RESUBDIVISION OF THE WEST HALF OF BLOCKS 8 & 11 AND ALL OF BLOCKS 9 & 10, EXCEPT LOTS 19, 22, AND 23 OF BLOCK 10 OF THE ORIGINAL SUBDIVISION OF THE EAST HALF OF THE SOUTHEAST QUARTER OF SECTION 20, TOWNSHIP 37 NORTH, RANGE 14 EAST OF THE THIRD PRINCIPAL MERIDIAN;
  - 12) THENCE WEST ALONG THE CENTER LINE OF THE ALLEY LYING SOUTH OF AND ADJOINING THE SOUTH LINE OF LOTS 29 AND 18 IN BLOCK 4 IN SAID RESUBDIVISION AND THE WESTERLY EXTENSION THEREOF TO THE CENTER LINE OF SANGAMON ST.;
  - 13) THENCE NORTH ALONG SAID CENTER LINE OF SANGAMON ST. TO THE EASTERLY EXTENSION OF THE CENTER LINE OF THE ALLEY LYING NORTH OF AND ADJOINING THE NORTH LINE OF LOTS 19, 20 AND 21 IN BLOCK 3 IN SAID RESUBDIVISION OF THE WEST HALF OF BLOCKS 8 & 11 AND ALL OF BLOCKS 9 & 10, EXCEPT LOTS 19, 22, AND 23 OF BLOCK 10 OF THE ORIGINAL SUBDIVISION OF THE EAST HALF OF THE SOUTHEAST QUARTER OF SECTION 20, TOWNSHIP 37 NORTH, RANGE 14 EAST OF THE THIRD PRINCIPAL MERIDIAN;
  - 14) THENCE WEST ALONG SAID CENTER LINE OF THE ALLEY LYING NORTH OF AND ADJOINING THE NORTH LINE OF LOTS 19, 20 AND 21 IN BLOCK 3 IN SAID RESUBDIVISION TO THE NORTHERLY EXTENSION OF THE WEST LINE OF SAID LOT 21 IN BLOCK 3 IN SAID RESUBDIVISION;
  - 15) THENCE NORTH ALONG SAID NORTHERLY EXTENSION OF THE WEST LINE OF SAID LOT 21 TO THE SOUTH LINE OF LOT 18 IN BLOCK 3 IN SAID RESUBDIVISION;
  - 16) THENCE WEST ALONG SAID SOUTH LINE OF LOT 18 AND ALONG THE WESTERLY EXTENSION THEREOF AND ALONG THE SOUTH LINE OF LOT 22 IN BLOCK 3 IN SAID RESUBDIVISION TO THE EAST LINE OF MORGAN ST.;

- 17) THENCE SOUTH ALONG SAID EAST LINE OF MORGAN ST. TO THE NORTH LINE OF 119th ST.;
- 18) THENCE EAST ALONG SAID NORTH LINE OF 119th ST. TO THE EAST LINE OF PEORIA ST.;
- 19) THENCE SOUTH ALONG SAID EAST LINE PEORIA ST. TO THE WESTERLY EXTENSION OF THE NORTHERLY LINE OF LOT 1 IN BLOCK 1 OF FIRST ADDITION OF WEST PULLMAN SUBDIVISION;
- 20) THENCE EASTERLY ALONG SAID WESTERLY EXTENSION OF THE NORTHERLY LINE OF LOT 1 IN BLOCK 1 OF FIRST ADDITION OF WEST PULLMAN SUBDIVISION TO THE NORTHWEST CORNER OF SAID LOT 1;
- 21) THENCE SOUTHERLY ALONG THE WESTERLY LINE OF LOTS 1 THROUGH 11, INCLUSIVE, IN SAID BLOCK 1 OF FIRST ADDITION OF WEST PULLMAN SUBDIVISION TO THE NORTH LINE OF 120th ST.;
- 22) THENCE SOUTHERLY TO THE NORTHWEST CORNER OF LOT 1 IN BLOCK 8 OF SAID FIRST ADDITION TO WEST PULLMAN SUBDIVISION;
- 23) THENCE SOUTHERLY ALONG THE WESTERLY LINE OF LOTS 1 THROUGH 18, INCLUSIVE, IN SAID BLOCK 8 TO THE SOUTHWEST CORNER OF SAID LOT 18;
- 24) THENCE SOUTHERLY A DISTANCE OF 25.00 FEET ALONG THE PROLONGATION OF THE LAST DESCRIBED COURSE;
- 25) THENCE 165 FEET, MORE OR LESS, WESTERLY TO THE EAST LINE OF VACATED GREEN ST.; THENCE SOUTHERLY ALONG SAID EAST LINE OF VACATED GREEN ST. TO THE NORTHERLY RIGHT-OF-WAY LINE OF ILLINOIS CENTRAL RAILROAD;
- 26) THENCE WEST ALONG SAID NORTHERLY RIGHT-OF-WAY LINE OF ILLINOIS CENTRAL RAILROAD TO THE EAST LINE OF PEORIA ST.;
- 27) THENCE SOUTH ALONG SAID EAST LINE OF PEORIA ST. TO THE SOUTHERLY RIGHT OF WAY LINE OF THE ILLINOIS CENTRAL RAILROAD;
- 28) THENCE EAST ALONG SAID SOUTHERLY RIGHT OF WAY LINE OF THE ILLINOIS CENTRAL RAILROAD TO THE CENTER LINE OF THE ALLEY LYING WEST OF AND PARALLEL WITH HALSTED ST.; ; THENCE SOUTH ALONG SAID CENTER LINE OF THE ALLEY LYING WEST OF AND PARALLEL WITH HALSTED ST. TO THE CENTER LINE OF 123rd ST.;
- 29) THENCE EAST ALONG SAID CENTER LINE OF 123rd ST. TO THE CENTER LINE OF HALSTED ST.;
- 30) THENCE SOUTH ALONG SAID CENTER LINE OF HALSTED ST. TO THE CENTER LINE OF 127<sup>TH</sup> ST. (BURR OAK ST.);
- 31) THENCE WEST ALONG SAID CENTER LINE OF 127<sup>TH</sup> ST. (BURR OAK ST.) TO THE WEST LINE OF PON & COMPANY'S RIVERSIDE SUBDIVISION, BEING A SUBDIVISION OF THAT PART LYING NORTH OF THE LITTLE CALUMET RIVER OF THE WEST HALF OF THE EAST HALF OF THE NORTHEAST QUARTER AND THE EAST HALF OF THE WEST HALF OF THE NORTHEAST QUARTER (EXCEPT THE WEST 25 ACRES THEREOF) OF SECTION 32, TOWNSHIP 37 NORTH, RANGE 14 EAST OF THE THIRD PRINCIPAL MERIDIAN;
- 32) THENCE SOUTH ALONG SAID WEST LINE OF PON & COMPANY'S RIVERSIDE SUBDIVISION, TO THE SOUTHERLY LINE OF LOTS IN SAID PON & COMPANY'S RIVERSIDE SUBDIVISION;

- 33) THENCE EASTERLY ALONG SAID SOUTHERLY LINE OF LOTS IN SAID PON & COMPANY'S RIVERSIDE SUBDIVISION TO THE SOUTHWEST CORNER OF NEW ROSELAND SUBDIVISION NO. 2, BEING A SUBDIVISION IN THE EAST HALF OF THE EAST HALF OF THE NORTHEAST QUARTER OF SECTION 32, TOWNSHIP 37 NORTH, RANGE 14 EAST OF THE THIRD PRINCIPAL MERIDIAN;
- 34) THENCE EASTERLY ALONG THE SOUTHERLY LINE OF LOTS IN SAID NEW ROSELAND SUBDIVISION NO. 2, TO THE WEST LINE OF HALSTED ST.;
- 35) THENCE EAST TO THE TO THE INTERSECTION OF THE EAST LINE OF HALSTED ST. WITH THE SOUTHERLY LINE OF LOTS IN BLOCK 16 IN NEW ROSELAND, BEGIN A SUBDIVISION OF PART OF FRACTIONAL SECTION 33, NORTH OF THE INDIAN BOUNDARY LINE AND PART OF FRACTIONAL SECTIONS 28 AND 33, SOUTH OF THE INDIAN BOUNDARY LINE, ALL IN TOWNSHIP 37 NORTH, RANGE 14 EAST OF THE THIRD PRINCIPAL MERIDIAN;
- 36) THENCE EAST ALONG SAID SOUTH LINE OF LOTS IN NEW ROSELAND TO THE EAST LINE OF THE WEST 27 FEET OF LOT 37 IN BLOCK 16 IN NEW ROSELAND AFORESAID;
- 37) THENCE NORTH ALONG SAID EAST LINE OF THE WEST 27 FEET OF LOT 37 IN BLOCK 16 IN NEW ROSELAND, TO THE SOUTH LINE OF 129<sup>TH</sup> PL.;
- 38) THENCE NORTHEASTERLY TO THE INTERSECTION OF THE NORTH LINE OF 129<sup>TH</sup> PL. AFORESAID WITH THE EAST LINE OF PARNELL AVE.;
- 39) THENCE WEST ALONG SAID NORTH LINE OF 129<sup>TH</sup> PL. TO THE EAST LINE OF UNION AVE.;
- 40) THENCE NORTH ALONG SAID EAST LINE OF UNION AVE. TO THE SOUTH LINE OF 125<sup>TH</sup> ST.;
- 41) THENCE EAST ALONG SAID SOUTH LINE OF 125<sup>TH</sup> ST. TO THE WESTERLY LINE OF THE RIGHT OF WAY OF THE PENNSYLVANIA RAILROAD;
- 42) THENCE SOUTHEASTERLY ALONG SAID WESTERLY LINE OF THE RIGHT OF WAY OF THE PENNSYLVANIA RAILROAD, TO THE CENTER LINE OF 127<sup>TH</sup> ST. (BURR OAK ST.);
- 43) THENCE EAST ALONG SAID CENTER LINE OF 127<sup>TH</sup> ST. (BURR OAK ST.) TO THE EASTERLY LINE OF THE RIGHT OF WAY OF THE PENNSYLVANIA RAILROAD;
- 44) THENCE NORTHWESTERLY ALONG SAID EASTERLY LINE OF THE RIGHT OF WAY OF THE PENNSYLVANIA RAILROAD TO THE SOUTH LINE OF 125<sup>TH</sup> ST.;
- 45) THENCE EAST ALONG SAID SOUTH LINE OF 125<sup>TH</sup> ST. TO THE EAST LINE OF YALE AVE.;
- 46) THENCE NORTH ALONG SAID EAST LINE OF YALE AVE. TO THE CENTER LINE OF THE ALLEY SOUTH OF AND PARALLEL WITH 119th ST. IN BLOCK 1 IN WEST PULLMAN, SAID ALLEY BEING ALSO SOUTH OF AND ADJOINING THE SOUTH LINE OF LOTS 1 THROUGH 10, INCLUSIVE, IN THE RESUBDIVISION OF THAT PART OF WEST PULLMAN LYING IN THE NORTHWEST QUARTER OF THE WEST HALF OF THE NORTHEAST QUARTER OF SECTION 28, TOWNSHIP 37 NORTH, RANGE 14 EAST OF THE THIRD PRINCIPAL MERIDIAN;
- 47) THENCE EAST ALONG SAID CENTER LINE OF THE ALLEY SOUTH OF AND PARALLEL WITH 119th ST. TO THE EAST LINE OF THE ALLEY WEST OF AND



- PARALLEL WITH STATE ST., BEING ALSO THE WEST LINE OF LOT 105 IN BLOCK 1 IN YOUNG & CLARKSON'S 2<sup>ND</sup> ADDITION TO KENSINGTON, BEING A SUBDIVISION OF THE NORTHEAST QUARTER OF THE NORTHEAST QUARTER OF THE NORTHEAST QUARTER AND THE EAST 13.565 ACRES OF THE NORTHWEST QUARTER OF THE NORTHEAST QUARTER OF THE NORTHEAST QUARTER OF SECTION 28, TOWNSHIP 37 NORTH, RANGE 14 EAST OF THE THIRD PRINCIPAL MERIDIAN;
- 48) THENCE SOUTH ALONG SAID EAST LINE OF THE ALLEY WEST OF AND PARALLEL WITH STATE ST. AND THE WEST LINE OF LOT 105 IN BLOCK 1 IN YOUNG & CLARKSON'S 2<sup>ND</sup> ADDITION TO KENSINGTON AFORESAID, TO THE SOUTH LINE OF SAID LOT 105;
  - 49) THENCE EAST ALONG SAID SOUTH LINE OF LOT 105 IN BLOCK 1 IN YOUNG & CLARKSON'S 2<sup>ND</sup> ADDITION TO KENSINGTON TO THE WEST LINE OF STATE ST.;
  - 50) THENCE NORTHEASTERLY TO THE INTERSECTION OF THE EAST LINE OF STATE ST. WITH THE NORTH LINE OF THE SOUTH 6 FEET OF LOT 26 IN BLOCK 1 IN YOUNG & CLARKSON'S SUBDIVISION OF BLOCK 9 IN FIRST ADDITION TO KENSINGTON, A SUBDIVISION OF THE SOUTH 20 ACRES OF THE NORTH HALF OF THE SOUTHWEST QUARTER OF SECTION 22 EXCEPT THE NORTH 4 ACRES, ALSO THE SOUTH HALF OF THE SOUTHWEST QUARTER OF SECTION 22 EXCEPT THE RAILROAD, ALSO THE FRACTIONAL HALF OF SECTION 27 EXCEPT THE RAILROAD, ALL NORTH OF THE INDIAN BOUNDARY LINE, ALSO THE NORTH 21 ACRES OF THE NORTHEAST FRACTIONAL QUARTER OF SECTION 28 LYING SOUTH OF THE INDIAN BOUNDARY LINE, IN TOWNSHIP 37 NORTH, RANGE 14 EAST OF THE THIRD PRINCIPAL MERIDIAN;
  - 51) THENCE EAST ALONG SAID NORTH LINE OF THE SOUTH 6 FEET OF LOT 26 IN BLOCK 1 IN YOUNG & CLARKSON'S SUBDIVISION TO THE EAST LINE OF LOT 26 AFORESAID;
  - 52) THENCE NORTHEASTERLY TO THE CENTER LINE OF THE ALLEY SOUTH OF AND PARALLEL WITH 119<sup>th</sup> ST. IN BLOCK 1 IN YOUNG & CLARKSON'S SUBDIVISION AFORESAID;
  - 53) THENCE EAST ALONG SAID CENTER LINE OF THE ALLEY SOUTH OF AND PARALLEL WITH 119<sup>th</sup> ST. IN BLOCK 1 IN YOUNG & CLARKSON'S SUBDIVISION TO THE EAST LINE OF THE ALLEY WEST OF AND PARALLEL WITH MICHIGAN AVE.;
  - 54) THENCE NORTH ALONG SAID EAST LINE OF THE ALLEY WEST OF AND PARALLEL WITH MICHIGAN AVE. TO THE EASTERLY EXTENSION OF THE CENTER LINE OF THE ALLEY NORTH OF AND PARALLEL WITH 119<sup>TH</sup> ST. IN BLOCK 2 IN SAWYER'S SUBDIVISION OF BLOCK 4 IN FIRST ADDITION TO KENSINGTON AFORESAID;
  - 55) THENCE WEST ALONG SAID EASTERLY EXTENSION AND CENTER LINE OF THE ALLEY NORTH OF AND PARALLEL WITH 119<sup>TH</sup> ST., AND THE WESTERLY EXTENSION THEREOF, TO THE WEST LINE OF THE ALLEY EAST OF AND PARALLEL WITH STATE ST. IN BLOCK 2 IN SAWYER'S SUBDIVISION OF BLOCK 4 IN FIRST ADDITION TO KENSINGTON AFORESAID;

- 56) THENCE NORTH ALONG SAID WEST LINE OF THE ALLEY EAST OF AND PARALLEL WITH STATE ST. TO THE NORTH LINE OF THE SOUTH HALF OF LOT 5 IN BLOCK 2 IN SAWYER'S SUBDIVISION OF BLOCK 4 IN FIRST ADDITION TO KENSINGTON AFORESAID;
- 57) THENCE WEST ALONG SAID NORTH LINE OF THE SOUTH HALF OF LOT 5 IN BLOCK 2 IN SAWYER'S SUBDIVISION OF BLOCK 4 IN FIRST ADDITION TO KENSINGTON, TO THE EAST LINE OF STATE ST.;
- 58) THENCE NORTHWESTERLY TO THE NORTHEAST CORNER OF LOT 19 IN BLOCK 7 IN FALLIS & GANO'S ADDITION TO PULLMAN, BEING A SUBDIVISION OF THAT PART LYING EAST OF THE WEST 49 ACRES OF THE EAST HALF OF THE SOUTHEAST QUARTER OF SECTION 27, TOWNSHIP 37 NORTH, RANGE 14 EAST OF THE THIRD PRINCIPAL MERIDIAN;
- 59) THENCE WEST ALONG THE NORTH LINE OF LOT 19 IN BLOCK 7 IN FALLIS & GANO'S ADDITION TO PULLMAN AFORESAID, TO THE NORTHWEST CORNER OF SAID LOT 19;
- 60) THENCE SOUTHWESTERLY TO THE NORTH LINE OF THE SOUTH HALF OF LOT 30 IN BLOCK 7 IN FALLIS & GANO'S ADDITION TO PULLMAN AFORESAID;
- 61) THENCE WEST ALONG SAID NORTH LINE OF THE SOUTH HALF OF LOT 30 IN BLOCK 7 IN FALLIS & GANO'S ADDITION TO PULLMAN AFORESAID, TO THE EAST LINE OF LAFAYETTE AVE.;
- 62) THENCE SOUTHWESTERLY TO THE NORTHEAST CORNER OF LOT 21 IN BLOCK 6 IN FALLIS & GANO'S ADDITION TO PULLMAN AFORESAID;
- 63) THENCE WEST ALONG THE NORTH LINE OF LOT 21 IN BLOCK 6 IN FALLIS & GANO'S ADDITION TO PULLMAN AFORESAID, AND THE WESTERLY EXTENSION THEREOF, TO THE EAST LINE OF JAMES R. MANN'S ADDITION TO PULLMAN, BEING A SUBDIVISION OF BLOCKS 7, 8 & 9 OF ALLEN'S SUBDIVISION OF THE WEST 49 ACRES OF THE EAST HALF OF THE SOUTHEAST QUARTER OF SECTION 21, TOWNSHIP 37 NORTH, RANGE 14 EAST OF THE THIRD PRINCIPAL MERIDIAN;
- 64) THENCE NORTH ALONG SAID EAST LINE OF JAMES R. MANN'S ADDITION TO PULLMAN, TO THE EASTERLY EXTENSION OF THE CENTER LINE OF THE ALLEY NORTH OF AND PARALLEL WITH 119<sup>th</sup> ST.;
- 65) THENCE WEST ALONG SAID EASTERLY EXTENSION AND THE CENTER LINE OF THE ALLEY NORTH OF AND PARALLEL WITH 119<sup>TH</sup> ST. TO THE CENTER LINE OF HARVARD AVE.;
- 66) THENCE NORTH ALONG SAID CENTER LINE OF HARVARD AVE. TO THE EASTERLY EXTENSION OF THE CENTER LINE OF THE ALLEY NORTH OF AND PARALLEL WITH 119<sup>th</sup> ST., SAID ALLEY BEING ALSO NORTH OF AND ADJOINING THE NORTH LINE OF LOTS 17 THROUGH 26, INCLUSIVE, IN BLOCK 6 IN A. O. TYLOR'S ADDITION TO PULLMAN, A SUBDIVISION OF THE EAST HALF OF THE SOUTHEAST QUARTER OF THE SOUTHWEST QUARTER AND OF THE WEST HALF OF THE WEST HALF OF THE SOUTHWEST QUARTER OF THE SOUTHEAST QUARTER OF SECTION 21, TOWNSHIP 37 NORTH, RANGE 14 EAST OF THE THIRD PRINCIPAL MERIDIAN;

- 67) THENCE WEST ALONG SAID EASTERLY EXTENSION AND THE CENTER LINE OF THE ALLEY NORTH OF AND PARALLEL WITH 119th ST. TO CENTER LINE OF STEWART AVE.;
- 68) THENCE SOUTH ALONG THE CENTER LINE OF STEWART AVE. TO THE EASTERLY EXTENSION OF THE CENTER LINE OF THE ALLEY NORTH OF AND PARALLEL WITH 119th ST., SAID ALLEY BEING ALSO NORTH OF AND ADJOINING THE NORTH LINE OF LOTS 6 THROUGH 15, INCLUSIVE, IN HUGH LAUDER'S SUBDIVISION OF LOT 8 IN BLOCK 5 IN SAID A. O. TYLOR'S ADDITION TO PULLMAN;
- 69) THENCE WEST ALONG SAID EASTERLY EXTENSION AND THE CENTER LINE OF THE ALLEY NORTH OF AND PARALLEL WITH 119th ST. TO THE CENTER LINE OF EGGLESTON AVE.;
- 70) THENCE NORTH ALONG SAID CENTER LINE OF EGGLESTON AVE. TO THE EASTERLY EXTENSION OF THE CENTER LINE OF THE ALLEY NORTH OF AND PARALLEL WITH 119th ST., SAID ALLEY BEING ALSO NORTH OF AND ADJOINING THE NORTH LINE OF LOTS 10 THROUGH 19, INCLUSIVE, IN BLOCK 4 IN SAID A. O. TYLOR'S ADDITION TO PULLMAN;
- 71) THENCE WEST ALONG SAID EASTERLY EXTENSION AND THE CENTER LINE OF THE ALLEY NORTH OF AND PARALLEL WITH 119th ST. TO THE CENTER LINE OF NORMAL AVE.;
- 72) THENCE SOUTH ALONG SAID CENTER LINE OF NORMAL AVE. TO THE EASTERLY EXTENSION OF THE CENTER LINE OF THE ALLEY NORTH OF AND PARALLEL WITH 119th ST., SAID ALLEY BEING ALSO NORTH OF AND ADJOINING THE NORTH LINE OF LOTS 17 THROUGH 26, INCLUSIVE, IN BLOCK 4 IN HANNAH B. GANO'S ADDITION TO PULLMAN, BEING A SUBDIVISION OF THE WEST HALF OF THE SOUTHEAST QUARTER OF THE SOUTHWEST QUARTER OF SECTION 21, TOWNSHIP 37 NORTH, RANGE 14 EAST OF THE THIRD PRINCIPAL MERIDIAN;
- 73) THENCE WEST ALONG SAID EASTERLY EXTENSION AND THE CENTER LINE OF THE ALLEY NORTH OF AND PARALLEL WITH 119th ST. TO THE SOUTHERLY EXTENSION OF THE EAST LINE OF LOT 28 IN BLOCK 4 IN KNEELAND AND WRIGHT'S 2nd ADDITION TO WEST PULLMAN IN THE SOUTHWEST QUARTER OF SECTION 21, TOWNSHIP 37 NORTH, RANGE 14 EAST OF THE THIRD PRINCIPAL MERIDIAN;
- 74) THENCE NORTH ALONG SAID SOUTHERLY EXTENSION AND THE EAST LINE OF LOT 28 IN BLOCK 4 IN KNEELAND AND WRIGHT'S 2nd ADDITION TO WEST PULLMAN AND THE NORTHERLY EXTENSION THEREOF TO THE CENTER LINE OF 118th PL.;
- 75) THENCE WEST ALONG SAID CENTER LINE OF 118th PL. TO THE SOUTHERLY EXTENSION OF THE CENTER LINE OF THE ALLEY EAST OF AND PARALLEL WITH HALSTED ST., SAID ALLEY BEING ALSO WEST OF AND ADJOINING THE WEST LINE OF LOTS 1 THROUGH 11, INCLUSIVE, IN SAID BLOCK 4 IN KNEELAND AND WRIGHT'S 2nd ADDITION TO WEST PULLMAN;
- 76) THENCE NORTH ALONG SAID CENTER LINE OF THE ALLEY EAST OF AND PARALLEL WITH HALSTED ST. TO THE CENTER LINE OF 118th ST.;

- 77) THENCE EAST ALONG SAID CENTER LINE OF 118th ST. TO THE SOUTHERLY EXTENSION OF THE CENTER LINE OF THE ALLEY EAST OF AND PARALLEL WITH HALSTED ST., SAID ALLEY BEING ALSO EAST OF AND ADJOINING THE EAST LINE OF LOTS 170 THROUGH 165, INCLUSIVE, IN SHARPSHOOTER'S PARK SUBDIVISION OF PART OF SHARPSHOOTER'S PARK, SAID PARK BEING THE WEST HALF OF THE SOUTHWEST QUARTER OF SECTION 21, TOWNSHIP 37 NORTH, RANGE 14 EAST OF THE THIRD PRINCIPAL MERIDIAN;
- 78) THENCE NORTH ALONG SAID SOUTHERLY EXTENSION AND ALONG THE CENTER LINE OF THE ALLEY EAST OF AND PARALLEL WITH HALSTED ST. TO THE CENTER LINE OF 115th ST.;
- 79) THENCE WEST ALONG SAID CENTER LINE OF 115th ST. TO THE CENTER LINE OF HALSTED ST.;
- 80) THENCE NORTH ALONG SAID CENTER LINE OF HALSTED ST. TO THE CENTER LINE OF 114th ST.;
- 81) THENCE WEST ALONG SAID CENTER LINE OF 114th ST. TO THE SOUTHERLY EXTENSION OF THE CENTER LINE OF THE ALLEY WEST OF AND PARALLEL WITH GREEN ST., SAID ALLEY BEING ALSO EAST OF AND ADJOINING THE EAST LINE OF LOTS 16 THROUGH 30, INCLUSIVE, IN SHELDON HEIGHTS WEST FIFTH ADDITION, A SUBDIVISION OF A PART OF THE EAST HALF OF THE NORTHEAST QUARTER OF SECTION 20, TOWNSHIP 37 NORTH, RANGE 14 EAST OF THE THIRD PRINCIPAL MERIDIAN;
- 82) THENCE NORTH ALONG SAID SOUTHERLY EXTENSION OF THE CENTER LINE OF THE ALLEY WEST OF AND PARALLEL WITH GREEN ST. TO THE EASTERLY EXTENSION OF THE SOUTH LINE SAID LOT 30 IN SHELDON HEIGHTS WEST FIFTH ADDITION;
- 83) THENCE WEST ALONG SAID EASTERLY EXTENSION AND THE SOUTH LINE SAID LOT 30 IN SHELDON HEIGHTS WEST FIFTH ADDITION AND ALONG THE WESTERLY EXTENSION THEREOF TO THE SOUTHEAST CORNER OF LOT 31 IN SAID SHELDON HEIGHTS WEST FIFTH ADDITION;
- 84) THENCE CONTINUING WEST ALONG THE SOUTH LINE OF SAID LOT 31 IN SAID SHELDON HEIGHTS WEST FIFTH ADDITION AND ALONG THE WESTERLY EXTENSION THEREOF TO THE SOUTHWEST CORNER OF SAID SHELDON HEIGHTS WEST FIFTH ADDITION;
- 85) THENCE NORTH ALONG THE WEST LINE OF SAID SHELDON HEIGHTS WEST FIFTH ADDITION, SAID WEST LINE BEING ALSO THE WEST LINE OF AN 8 FOOT ALLEY WEST OF AND PARALLEL WITH PEORIA ST., TO THE EASTERLY EXTENSION OF A LINE 16 FEET SOUTH OF AND PARALLEL WITH THE SOUTH LINE OF LOTS 19 AND 20 IN THE SIXTH ADDITION TO SHELDON HEIGHTS WEST, BEING A SUBDIVISION OF PART OF THE EAST TWO THIRDS OF THE WEST THREE EIGHTS OF THE NORTH HALF OF THE EAST HALF OF THE NORTHEAST QUARTER OF SECTION 20, TOWNSHIP 37 NORTH, RANGE 14 EAST OF THE THIRD PRINCIPAL MERIDIAN;
- 86) THENCE WEST ALONG SAID EASTERLY EXTENSION AND ALONG A LINE 16 FEET SOUTH OF AND PARALLEL WITH THE SOUTH LINE OF LOTS 19 AND 20 IN THE SIXTH ADDITION TO SHELDON HEIGHTS WEST TO THE SOUTHWESTERLY LINE OF SAID SIXTH ADDITION TO SHELDON HEIGHTS

WEST SUBDIVISION, SAID SOUTHWESTERLY LINE BEING ALSO A LINE 8 FEET SOUTHWEST OF AND PARALLEL WITH THE SOUTHWESTERLY LINE OF LOTS 20 THROUGH 23, INCLUSIVE IN SAID SIXTH ADDITION TO SHELDON HEIGHTS WEST;

- 87) THENCE NORTHWEST ALONG SAID SOUTHWESTERLY LINE OF SIXTH ADDITION TO SHELDON HEIGHTS WEST SUBDIVISION TO THE POINT OF INTERSECTION OF SAID SOUTHWESTERLY LINE WITH THE WEST LINE OF SAID SIXTH ADDITION TO SHELDON HEIGHTS WEST SUBDIVISION, SAID POINT BEING 1,032.98 FEET SOUTH OF THE NORTH LINE OF THE WEST HALF OF THE NORTHEAST QUARTER OF SECTION 20, TOWNSHIP 37 NORTH, RANGE 14 EAST OF THE THIRD PRINCIPAL MERIDIAN;
- 88) THENCE SOUTHWESTERLY ALONG A STRAIGHT LINE TO A POINT ON THE WEST LINE OF THE EAST HALF OF THE NORTHEAST QUARTER OF SECTION 20, TOWNSHIP 37 NORTH, RANGE 14 EAST OF THE THIRD PRINCIPAL MERIDIAN, SAID POINT BEING 1,188.76 FEET SOUTH OF THE NORTH LINE OF SAID SECTION 20 AS MEASURED ALONG SAID WEST LINE OF THE EAST HALF OF THE NORTHEAST QUARTER OF SECTION 20;
- 89) THENCE SOUTH ALONG SAID WEST LINE OF THE EAST HALF OF THE NORTHEAST QUARTER OF SECTION 20 TO THE NORTHEASTERLY LINE OF THE RIGHT OF WAY OF THE PENN CENTRAL RAIL ROAD;
- 90) THENCE NORTHWEST ALONG SAID THE NORTHEASTERLY LINE OF THE RIGHT OF WAY OF THE PENN CENTRAL RAIL ROAD TO THE CENTER LINE OF 111th ST.;
- 91) THENCE WEST ALONG SAID CENTER LINE OF 111th ST. TO THE SOUTHWESTERLY LINE OF THE RIGHT OF WAY OF THE PENN CENTRAL RAIL ROAD;
- 92) THENCE SOUTHEAST ALONG SAID SOUTHWESTERLY LINE OF THE RIGHT OF WAY OF THE PENN CENTRAL RAIL ROAD TO THE CENTER LINE OF 115th ST.;
- 93) THENCE WEST ALONG SAID CENTER LINE OF 115th ST. TO THE POINT OF BEGINNING ON THE CENTER LINE OF MORGAN ST.
- 94) ALL IN COOK COUNTY, ILLINOIS.

## EXHIBIT D

### Street Location of the 2014 Amended Project Area

The irregularly shaped area is generally bounded by 111<sup>th</sup> Street on the north, the Calumet River on the south, State Street on the east and Carpenter Street on the west.

EXHIBIT E

Map of the 2014 Amended Project Area

See Attached.





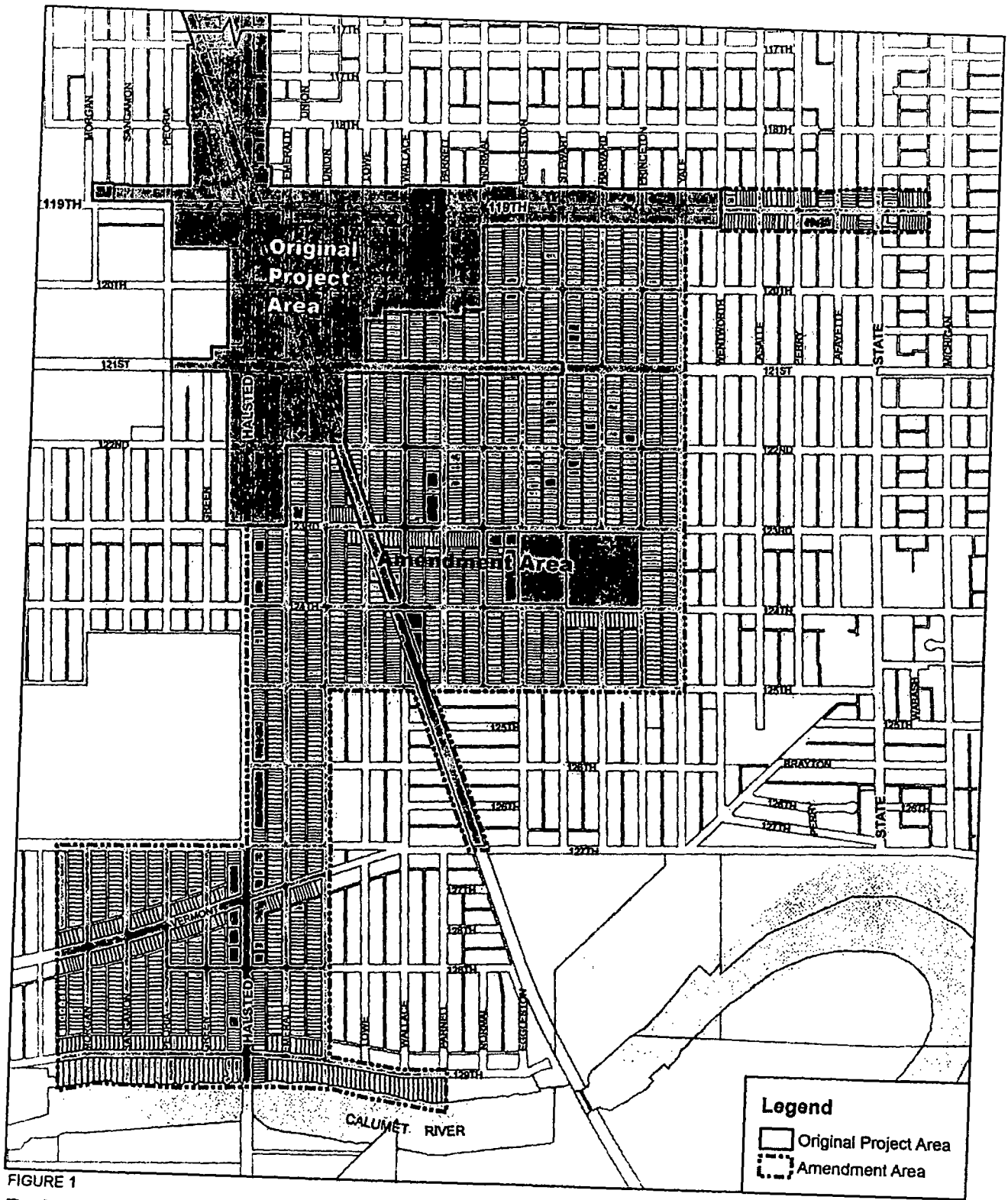


FIGURE 1  
**Redevelopment Project Area Boundary Map**

City of Chicago  
 119th & Halsted TIF Amendment No. 2

camiros

