



City of Chicago



O2017-4180

Office of the City Clerk

Document Tracking Sheet

Meeting Date:	5/24/2017
Sponsor(s):	Burnett (27)
Type:	Ordinance
Title:	Grant(s) of privilege in public way for GSH 2121 LLC
Committee(s) Assignment:	Committee on Transportation and Public Way

ORDINANCE
GSH 2121 L.L.C.
Acct. No. 369988 - 1
Permit No. 1127972

Be It Ordained by the City Council of the City of Chicago:

SECTION 1. Permission and authority are hereby given and granted to GSH 2121 L.L.C., upon the terms and subject to the conditions of this ordinance to maintain and use, as now constructed, one (1) Door Swing(s) on the public right-of-way adjacent to its premises known as 2100 W. Fulton St..

Said Door Swing(s) at N. Hoyne Avenue measure(s):

One (1) at one (1) foot in length, and three (3) feet in width for a total of three (3) square feet.

The location of said privilege shall be as shown on prints kept on file with the Department of Business Affairs and Consumer Protection and the Office of the City Clerk.

Said privilege shall be constructed in accordance with plans and specifications approved by the Department of Transportation (Division of Project Development).

This grant of privilege in the public way shall be subject to the provisions of Section 10-28-015 and all other required provisions of the Municipal Code of Chicago.


The grantee shall pay to the City of Chicago as compensation for the privilege #1127972 herein granted the sum of seventy-five (\$75.00) per annum in advance.

A 25% penalty will be added for payments received after due date.

The permit holder agrees to hold the City of Chicago harmless for any damage, relocation or replacement costs associated with damage, relocation or removal of private property caused by the City performing work in the public way.

Authority herein given and granted for a period of five (5) years from and after 05/09/2017.


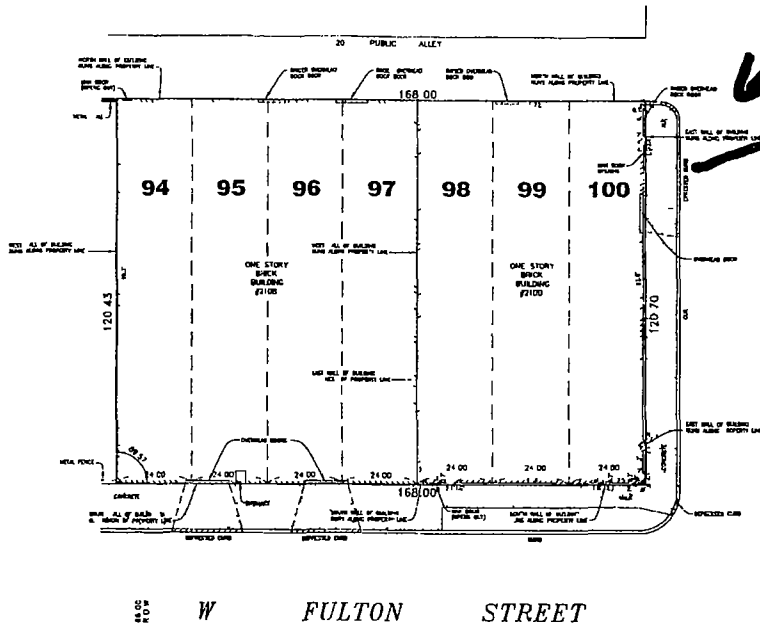
Alderman



Walter Burnett Jr. 27th Ward

PLAT OF SURVEY

LOTS 94, 95, 96, 97, 98, 99 AND 100 IN BLOCK 38 IN CANAL TRUSTEE'S SUBDIVISION IN SECTION 7 TOWNSHIP 39 NORTH RANGE 14 EAST OF THE THIRD PRINCIPAL MERIDIAN IN COOK COUNTY, ILLINOIS



PREPARED FOR GENERAL SURFACE HARDENING



LANDMARK ENGINEERING LLC
1000 N. WILSON STREET
4th FLOOR, CHICAGO, ILLINOIS 60610
Phone (773) 343-3777

NO IMPROVEMENTS SHOULD BE CONSTRUCTED ON THE BASIS OF THIS PLAT ALONG AND NO DIMENSIONS, LENGTHS OR BEARS SHOULD BE OBTAINED FROM SCALING. FIELD MONUMENTATION OF CRITICAL POINTS SHOULD BE ESTABLISHED PRIOR TO COMMENCEMENT OF CONSTRUCTION.

FOR BUILDING LINES, EASEMENTS AND OTHER RESTRICTIONS, NOT SHOWN HEREON REFER TO DEEDS, ABSTRACTS, TITLE POLICIES, SEARCHES OR COMMUNITY'S CONTRACTS AND LOCAL BUILDING AND ZONING ORDINANCES.

FIELD WORK COMPLETED 12/21/12
THIS PROFESSIONAL SERVICE CONFORMS TO THE CURRENT ILLINOIS STANDARDS FOR A BOUNDARY SURVEY
DATED 2/11/12



Edward P. Urquhart
Edward P. Urquhart, P.E. No. 1183
STATE OF ILLINOIS
SURVEY N 12-01-011