



City of Chicago



O2016-5539

Office of the City Clerk

Document Tracking Sheet

Meeting Date:	7/20/2016
Sponsor(s):	Misc. Transmittal
Type:	Ordinance
Title:	Correction of City Council Journal of Proceedings of May 18, 2016
Committee(s) Assignment:	Committee on Committees, Rules and Ethics




July 20, 2016

Be It Ordained by the City Council of the City of Chicago:

SECTION 1. That the ordinance (02015-8534) which authorized the vacation of a portion of a public alley bounded by North Sangamom Street, West Hubbard Street, North Peoria Street and West Kinzie Street passed by the City Council on May 18, 2016 and printed in the *Journal of the Proceedings of the City Council of the City of Chicago*, pages 24950 through 24953 is hereby corrected by deleting page 24953 depicting the Plat of Subdivision for Mozart Place Resubdivision (Exhibit A) and inserting in lieu thereof the Plat of Vacation (Exhibit A) attached hereto.

SECTION 2. This ordinance shall take effect upon its passage.



SUSANA A. MENDOZA,
City Clerk.

EXHIBIT 'A'


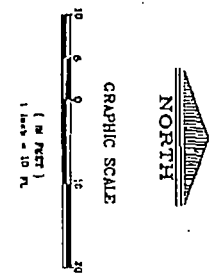
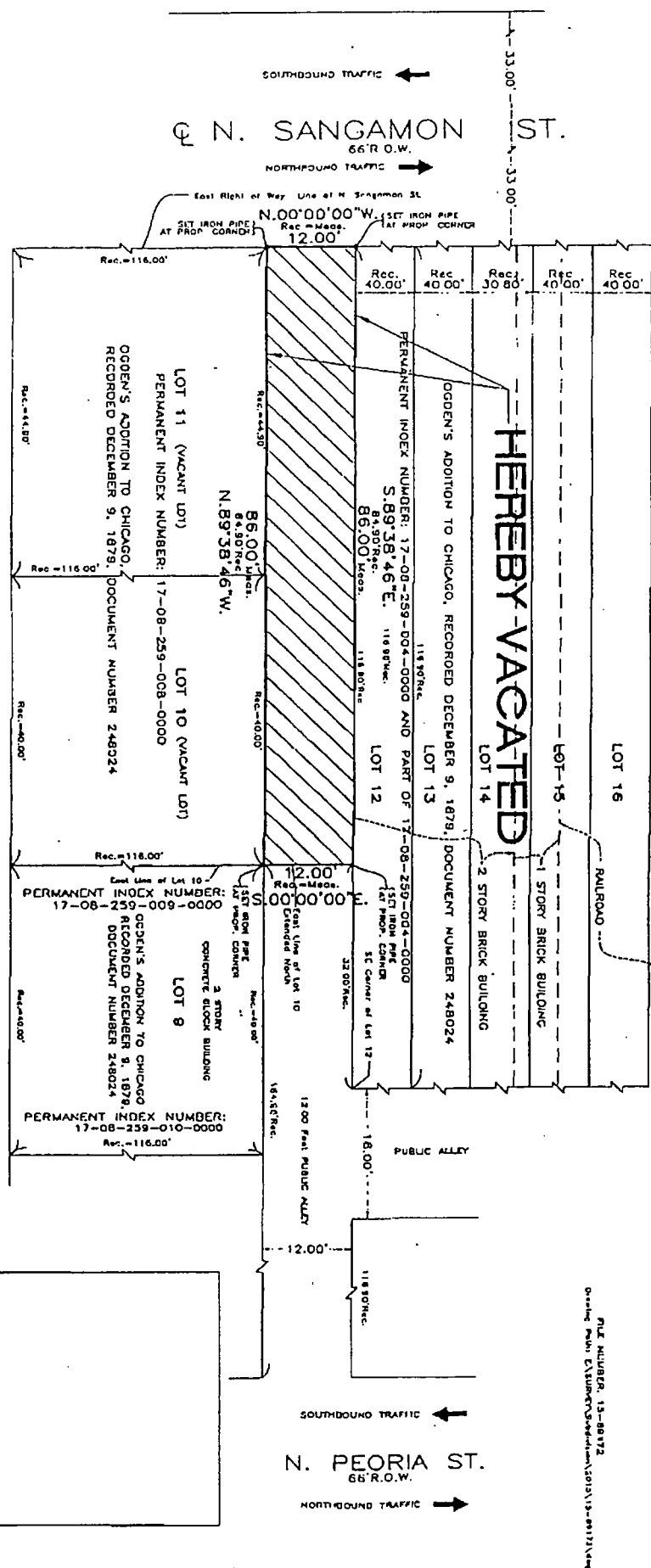
PLAT OF VACATION

FOR A PORTION OF PUBLIC ALLEY, CHICAGO, ILLINOIS.

THAT PART OF AN EAST-WEST 12 FOOT WIDE PUBLIC ALLEY LYING NORTH OF AND ADJOINING LOTS 10 AND 11, ALSO SOUTH OF AND ADJOINING THAT PART OF LOT 12, ALL INCLUSIVE, IN BLOCK 3 OF OGDEN'S ADDITION TO CHICAGO, RECORDED DECEMBER 9, 1879 AS DOCUMENT NO. 248024, LYING WEST OF AND ADJOINING THE NORTHERLY EXTENSION OF THE EAST LINE OF SAID LOT 10 AND LYING EAST OF AND ADJOINING THE EAST LINE OF N. SANGAMON STREET, ALL IN THE NORTHEAST 1/4 OF SECTION 8, TOWNSHIP 39 NORTH, RANGE 14, EAST OF THE THIRD PRINCIPAL MERIDIAN, IN COOK COUNTY, ILLINOIS, SAID PARCEL CONTAINING 1.031.99 SQ. FT. = D1023 ACRES.

W. HUBBARD ST.
EASTBOUND TRAFFIC
60' R.O.W.

N. PEORIA ST.
66' R.O.W.



PREPARED FOR RICHARD KELLEY
413 N. SANGAMON ST. (2nd Floor)
CHICAGO, ILLINOIS 60642

COOT JOB NUMBER:
C.D.O.T. #08-27-14-3679

NOTES:

- ALL BEARINGS SHOWN HEREON ARE ASSUMED.
- ALL DIMENSIONS SHOWN HEREON ARE RECORD DIMENSIONS.
- THE AREA SHOWN HEREBY IS ZONED PMA-4 BY CITY OF CHICAGO.
- PLANNING MANUFACTURING DISTRICT.
- NO DIMENSIONS SHOULD BE ASSUMED BY SCALE MEASUREMENTS UPON THE PLAT.
- LAST DATE OF FIELD WORK: NOVEMBER 30, 2015.


CITY-DEPT. OF FINANCE

COOK CO.

C.D.O.T.

STATE OF ILLINOIS }
COUNTY OF COOK } ss
I, JAMES S. BOWLTON, a Licensed Professional Engineer, State of Illinois, do hereby certify and endorse for the purpose of recording the plat of vacation shown on the attached plat. I am a duly Licensed Professional Engineer for the State of Illinois. My license number is 123456789. I am duly Licensed Professional Engineer for the State of Illinois. My license number is 123456789. I am duly Licensed Professional Engineer for the State of Illinois. My license number is 123456789.

PROFESSIONAL ASSOCIATED SURVEY, INC.
1000 N. LAUREL ST. CHICAGO, IL 60642
TEL: (312) 975-2000 FAX: (312) 975-2117
E-MAIL: ps@paassoc.com www.paassoc.com



FILE NUMBER 13-00972
Drawing Path: C:\Users\james\Documents\130121\13-00972.dwg

