



City of Chicago



O2015-5006

Office of the City Clerk

Document Tracking Sheet

Meeting Date:	6/17/2015
Sponsor(s):	Burnett (27)
Type:	Ordinance
Title:	Grant(s) of privilege in public way for Lincoln Park Boat Club Charitable Outreach
Committee(s) Assignment:	Committee on Transportation and Public Way

ORDINANCE
Lincoln Park Boat Club Charitable Outreach
Acct. No. 389326 - 1
Permit No. 1112249

Be It Ordained by the City Council of the City of Chicago:

SECTION 1. Permission and authority are hereby given and granted to Lincoln Park Boat Club Charitable Outreach, upon the terms and subject to the conditions of this ordinance to construct, install, maintain and use Occupation of Space(s) on the public right-of-way adjacent to its premises known as 1500 N. Magnolia Avenue.

Said Occupation of Space(s) at W. Lemoyne Street Between N. Magnolia Avenue And The Chicago River measure(s):

One (1) at one hundred seventy (170) feet in length, and thirty (30) feet in width for a total of five thousand one hundred (5100) square feet.

Said occupation of space shall be used to house rowing equipment so that associates can access the river to the right-of-way. Occupation of space shall have a six (6) feet fence surrounding it to secure the equipment.

The location of said privilege shall be as shown on prints kept on file with the Department of Business Affairs and Consumer Protection and the Office of the City Clerk.

Said privilege shall be constructed in accordance with plans and specifications approved by the Department of Planning and Development, Department of Transportation (Division of Project Development), and Department of Transportation (Office of Underground Coordination).

This grant of privilege in the public way shall be subject to the provisions of Section 10-28-015 and all other required provisions of the Municipal Code of Chicago.

The grantee shall pay to the City of Chicago as compensation for the privilege #1112249 herein granted the sum of four thousand nine hundred ninety-four (\$4,994.00) per annum in advance.

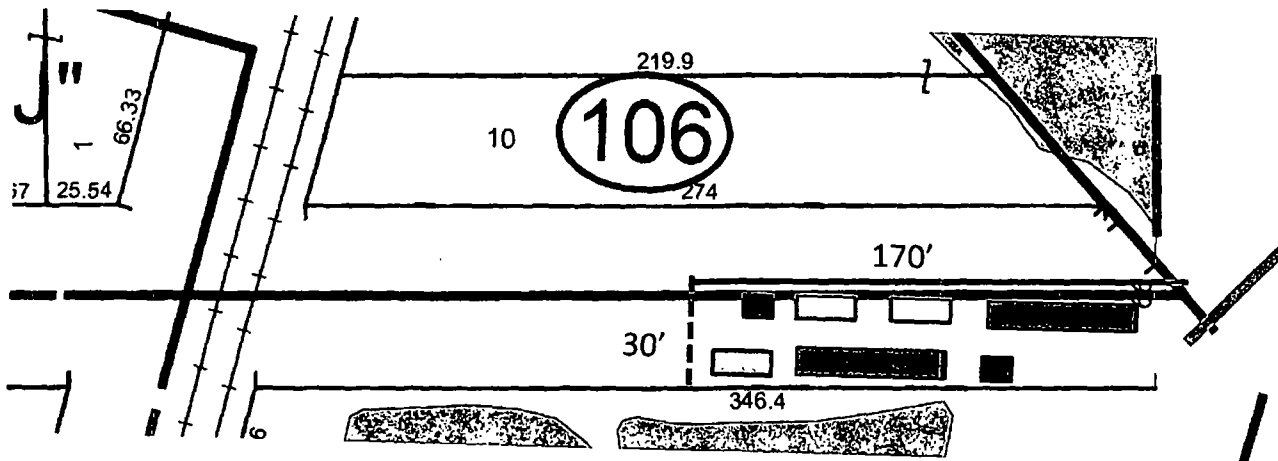
A 25% penalty will be added for payments received after due date.

The permit holder agrees to hold the City of Chicago harmless for any damage, relocation or replacement costs associated with damage, relocation or removal of private property caused by the City performing work in the public way.









Authority herein given and granted for a period of five (5) years from and after Date of Passage.

Alderman 
~~Michele Smith, 43rd Ward~~

CDOT Property at LeMoyne St and Magnolia Avenue (East of Magnolia but West of the Chicago River)



Identification Key:

- | | | | |
|---|--|---|--|
|  | Chain Link Fence (170'L x 6'H) |  | Oar Rack (6'L x 4'W x 6'H) |
|  | Chain Link Fence with inward opening gate (30'L x 6'H) |  | Equipment Storage Container (19'5"L x 7'8"W x 7'9"H) |
|  | Sweep boat rack (60'L x 7'W x 6'H) |  | Port-A-Jon (4'L x 4'W x 6'H) |
|  | Scull boat rack (25'L x 3'W x 6'H) | } Length is total length of boat. Rack is actually shorter | |
|  | Launch Dock (40'L x 4'W) | | |