



City of Chicago



SO2021-296

Office of the City Clerk

Document Tracking Sheet

Meeting Date: 1/27/2021

Sponsor(s): Misc. Transmittal

Type: Ordinance

Title: Zoning Reclassification Map No. 1-G at 1229 W Randolph St - App No. 20591

Committee(s) Assignment: Committee on Zoning, Landmarks and Building Standards

FINAL FOR PUBLICATION

ORDINANCE

BE IT ORDAINED BY THE CITY COUNCIL OF THE CITY OF CHICAGO:

SECTION 1. That the Chicago Zoning Ordinance be amended by changing all of the C1-3 Neighborhood Commercial District symbols and indications as shown on Map 1-G in the area bounded by:

West Randolph Street; North Willard Court; the public alley south of and parallel to West Randolph Street and a line 50 feet west of and parallel to North Willard Court

to those of a DX-5 Downtown Mixed-Use District.

SECTION 2. That the Chicago Zoning Ordinance be amended by changing all of the DX-5 Downtown Mixed-Use District symbols and indications as shown on Map 1-G in the area bounded by:

West Randolph Street; North Willard Court; the public alley south of and parallel to West Randolph Street and a line 50 feet west of and parallel to North Willard Court

to those of a Business Planned Development which is hereby established in the area above described, subject to such use and bulk regulations as are set forth in the Plan of Development herewith attached and made a part thereof and to no others.

SECTION 3. This Ordinance shall be in force and effect from and after its passage and due publication.

FINAL FOR PUBLICATION

BUSINESS PLANNED DEVELOPMENT NO. _____ PLANNED DEVELOPMENT STATEMENTS

1. The area delineated herein as Planned Development Number _____ (Planned Development) consists of approximately 3,268 square feet of property which is depicted on the attached Planned Development Boundary and Property Line Map (Property). Thor 1229 West Randolph LLC is the owner of a portion of the Property and the "Applicant" for this Planned Development pursuant to authorization from the owners of the remainder of the Property.
2. The requirements, obligations and conditions contained within this Planned Development shall be binding upon the Applicant, its successors and assigns and, if different than the Applicant, the legal title holders and any ground lessors. All rights granted hereunder to the Applicant shall inure to the benefit of the Applicant's successors and assigns and, if different than the Applicant, the legal title holder and any ground lessors. Furthermore, pursuant to the requirements of Section 17-8-0400 of the Chicago Zoning Ordinance, the Property, at the time of application for amendments, modifications or changes (administrative, legislative or otherwise) to this Planned Development are made, shall be under single ownership or designated control. Single designated control is defined in Section 17-8-0400.
3. All applicable official reviews, approvals or permits are required to be obtained by the Applicant or its successors, assignees or grantees. Any dedication or vacation of streets or alleys or grants of easements or any adjustment of the right-of-way shall require a separate submittal to the Department of Transportation on behalf of the Applicant or its successors, assigns or grantees.

Any requests for grants of privilege, or any items encroaching on the public way, shall be in compliance with the Planned Development.

Ingress or egress shall be pursuant to the Planned Development and may be subject to the review and approval of the Departments of Planning and Development and Transportation. Closure of all or any public street or alley during demolition or construction shall be subject to the review and approval of the Department of Transportation.

Pursuant to a negotiated and executed Perimeter Restoration Agreement ("Agreement") by and between the Department of Transportation's Division of Infrastructure Management and the Applicant, the Applicant shall provide improvements and restoration of all public way adjacent to the property, which may include, but not be limited to, the following as shall be reviewed and determined by the Department of Transportation's Division of Infrastructure Management:

- Full width of streets
- Full width of alleys
- Curb and gutter
- Pavement markings
- Sidewalks
- ADA crosswalk ramps
- Parkway & landscaping

Applicant	Thor 1229 West Randolph LLC
Address	1229 W Randolph, Chicago, Illinois
Introduced	January 27, 2021
Plan Commission	March 18, 2021

FINAL FOR PUBLICATION

The Perimeter Restoration Agreement must be executed prior to any Department of Transportation and Planned Development Part II review permitting. The Agreement shall reflect that all work must comply with current Rules and Regulations and must be designed and constructed in accordance with the Department of Transportation's Construction Standards for work in the Public Way and in compliance with the Municipal Code of Chicago Chapter 10-20. Design of said improvements should follow the Department of Transportation's Rules and Regulations for Construction in the Public Way as well as The Street and Site Plan Design Guidelines. Any variation in scope or design of public way improvements and restoration must be approved by the Department of Transportation.

4. This Plan of Development consists of 16 Statements: a Bulk Regulations Table; an Existing Zoning Map; an Existing Land Use Map; a PD Property Line and Boundary Map; a Site/Landscape Plan; a Roof Plan; Building Elevations (North, South, East and West), and Façade Details (Podium, Tower, Roof and North) prepared by JGMA and dated March 24, 2021 and submitted herein. In any instance where a provision of this Planned Development conflicts with the Chicago Building Code, the Building Code shall control. This Planned Development conforms to the intent and purpose of the Chicago Zoning Ordinance, and all requirements thereto, and satisfies the established criteria for approval as a Planned Development. In case of a conflict between the terms of this Planned Development Ordinance and the Chicago Zoning Ordinance, this Planned Development shall control.
5. The following uses are permitted in the area delineated herein as a Business Planned Development: Office; Colleges and Universities; Cultural Exhibits and Libraries; Day Care; Lodge or Private Club; Animal Services (excluding Shelter/Boarding Kennel); Artist Work or Sales Space; Business Equipment Sales and Service; Business Support Services; Urban Farm (rooftop operation); Communication Service Establishments; Eating and Drinking Establishments (all, including Taverns); Entertainment and Spectator Sports (excluding inter-track wagering facilities); Financial Services (all, except Payday/Title Secured Loan Stores and Pawn Shops); Food and Beverage Retail Sales; Medical Service; Personal Service; General Retail Sales; Participant Sports and Recreation (Indoor and Children's Play Center only); Artisan Manufacturing, Production and Industrial Services; Co-located Wireless Communication Facilities; and incidental and accessory uses and accessory parking.
6. On-Premise signs and temporary signs, such as construction and marketing signs, shall be permitted within the Planned Development, subject to the review and approval of the Department of Planning and Development. Off-Premise signs are prohibited within the boundary of the Planned Development.
7. For purposes of height measurement, the definitions in the Chicago Zoning Ordinance shall apply. The height of any building shall also be subject to height limitations, if any, established by the Federal Aviation Administration.
8. The maximum permitted floor area ratio (FAR) for the Property shall be in accordance with the attached Bulk Regulations and Data Table. For the purpose of FAR calculations and measurements, the definitions in the Zoning Ordinance shall apply. The permitted FAR identified in the Bulk Regulations and Data Table has been determined using a net site area of 3,268 square feet and a base FAR of 5.0.

The Applicant acknowledges that the project has received a bonus FAR of 3.1, pursuant to Sec. 17-4-1000 of the Zoning Ordinance. With this bonus FAR, the total FAR for the Planned Development is

Applicant:	Thor 1229 West Randolph LLC
Address	1229 W Randolph, Chicago, Illinois
Introduced	January 27, 2021
Plan Commission:	March 18, 2021

FINAL FOR PUBLICATION

8.1. In exchange for the bonus FAR, the Applicant is required to make a corresponding payment, pursuant to Sections 17-4-1003-B & C, prior to the issuance of the first building permit for any building in the Planned Development; provided, however, if the Planned Development is constructed in phases, the bonus payment may be paid on a pro rata basis as the first building permit for each subsequent new building or phase of construction is issued. The bonus payment will be recalculated at the time of payment (including partial payments for phased developments) and may be adjusted based on changes in median land values in accordance with Section 17-4-1003-C.3

The bonus payment will be split between three separate funds, as follows: 80% to the Neighborhoods Opportunity Fund, 10% to the Citywide Adopt-a-Landmark Fund and 10% to the Local Impact Fund. In lieu of paying the City directly, the Department may: (a) direct developers to deposit a portion of the funds with a sister agency to finance specific local improvement projects; (b) direct developers to deposit a portion of the funds with a landmark property owner to finance specific landmark restoration projects; or, (c) approve proposals for in-kind improvements to satisfy the Local Impact portion of the payment

9. Upon review and determination, Part II Review, pursuant to Section 17-13-0610, a Part II Review Fee shall be assessed by the Department of Planning and Development. The fee, as determined by staff at the time, is final and binding on the Applicant and must be paid to the Department of Revenue prior to the issuance of any Part II approval.
10. The Site and Landscape Plans shall be in substantial conformance with the Landscape Ordinance and any other corresponding regulations and guidelines, including Section 17-13-0800. Final landscape plan review and approval will be by the Department of Planning and Development. Any interim reviews associated with site plan review or Part II reviews, are conditional until final Part II approval.
11. The Applicant shall comply with Rules and Regulations for the Maintenance of Stockpiles promulgated by the Commissioners of the Departments of Streets and Sanitation, Fleet and Facility Management and Buildings, under Section 13-32-085, or any other provision of the Municipal Code of Chicago.
12. The terms and conditions of development under this Planned Development ordinance may be modified administratively, pursuant to Section 17-13-0611-A, by the Zoning Administrator upon the application for such a modification by the Applicant, its successors and assigns and, if different than the Applicant, the legal title holders and any ground lessors.
13. The Applicant acknowledges that it is in the public interest to design, construct and maintain the project in a manner which promotes, enables and maximizes universal access throughout the Property. Plans for all buildings and improvements on the Property shall be reviewed and approved by the Mayor's Office for People with Disabilities to ensure compliance with all applicable laws and regulations related to access for persons with disabilities and to promote the highest standard of accessibility.
14. The Applicant acknowledges that it is in the public interest to design, construct, renovate and maintain all buildings in a manner that provides healthier indoor environments, reduces operating costs and conserves energy and natural resources. The Applicant shall obtain the number of points necessary to meet the requirements of the Chicago Sustainable Development Policy, in effect at the

Applicant	Thor 1229 West Randolph LLC
Address	1229 W Randolph, Chicago, Illinois
Introduced	January 27, 2021
Plan Commission	March 18, 2021

FINAL FOR PUBLICATION

time the Part II review process is initiated for each improvement that is subject to the aforementioned Policy and must provide documentation verifying compliance.

15. The Applicant acknowledges that it is the policy of the City to maximize opportunities for Minority and Women-owned Business Enterprises (“M/WBEs”) and city residents to compete for contracts and jobs on construction projects approved through the planned development process. To assist the city in promoting and tracking such M/WBE and city resident participation, an applicant for planned development approval shall provide information at three points in the city approval process. First, the applicant must submit to DPD, as part of its application for planned development approval, an M/WBE Participation Proposal. The M/WBE Participation Proposal must identify the applicant’s goals for participation of certified M/WBE firms in the design, engineering and construction of the project, and of city residents in the construction work. The city encourages goals of 26% MBE and 6% WBE participation (measured against the total construction budget for the project or any phase thereof), and (ii) 50% city resident hiring (measured against the total construction work hours for the project or any phase thereof). The M/WBE Participation Proposal must include a description of the Applicant’s proposed outreach plan designed to inform M/WBEs and city residents of job and contracting opportunities. Second, at the time of the Applicant’s submission for Part II permit review for the project or any phase thereof, the Applicant must submit to DPD (a) updates (if any) to the Applicant’s preliminary outreach plan, (b) a description of the Applicant’s outreach efforts and evidence of such outreach, including, without limitation, copies of certified letters to M/WBE contractor associations and the ward office of the alderman in which the project is located and receipts thereof; (c) responses to the Applicant’s outreach efforts, and (d) updates (if any) to the applicant’s M/WBE and city resident participation goals. Third, prior to issuance of a Certificate of Occupancy for the project or any phase thereof, the Applicant must provide DPD with the actual level of M/WBE and city resident participation in the project or any phase thereof, and evidence of such participation. In addition to the forgoing, DPD may request such additional information as the department determines may be necessary or useful in evaluating the extent to which M/WBEs and city residents are informed of and utilized in planned development projects. All such information will be provided in a form acceptable to the Zoning Administrator. DPD will report the data it collects regarding projected and actual employment of M/WBEs and city residents in planned development projects twice yearly to the Chicago Plan Commission and annually to the Chicago City Council and the Mayor.
16. This Planned Development shall be governed by Section 17-13-0612. Should this Planned Development ordinance lapse, the Commissioner of the Department of Planning and Development shall initiate a Zoning Map Amendment to rezone the property to DX-5 Downtown Mixed-Use District.

Applicant	Thor 1229 West Randolph LLC
Address	1229 W Randolph, Chicago, Illinois
Introduced	January 27, 2021
Plan Commission	March 18, 2021

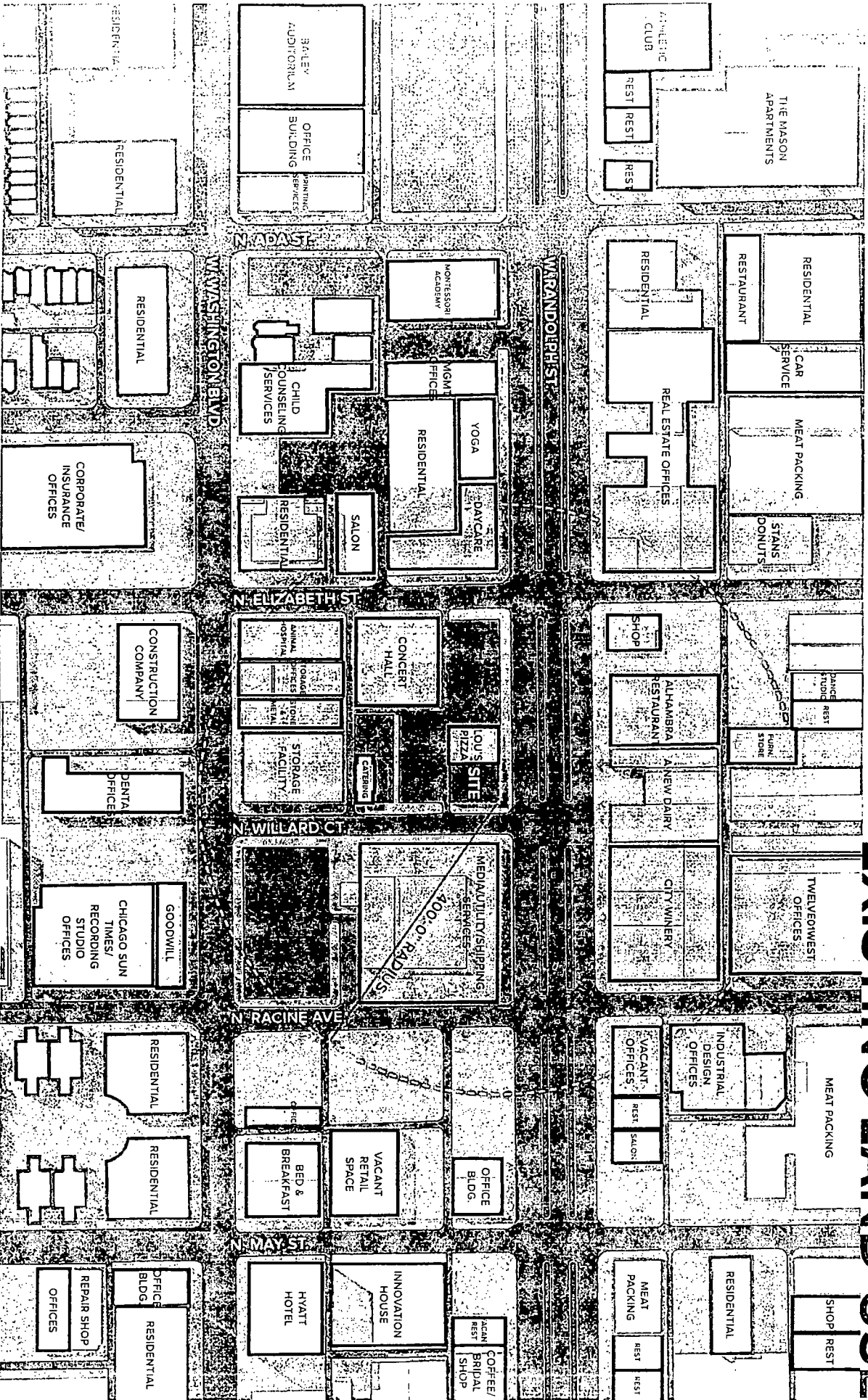
FINAL FOR PUBLICATION

BUSINESS PLANNED DEVELOPMENT NO. _____ BULK REGULATIONS AND DATA TABLE

Gross Site Area (sf):	8,618
Area of Public Rights-of-Way (sf):	5,350
Net Site Area (sf):	3,268
Maximum Floor Area Ratio:	8.1
Maximum Number of Dwelling Units:	0
Minimum Off-Street Parking Spaces:	0
Minimum Bicycle Parking Spaces:	6
Maximum Building Height:	120'
Minimum Setbacks:	In compliance with plans

Applicant	Thor 1229 West Randolph LLC
Address	1229 W Randolph, Chicago, Illinois
Introduced	January 27, 2021
Plan Commission	March 18, 2021


EXISTING LAND USE



Applicant: Thor 1229 West Randolph LLC
 Address: 1229 W Randolph, Chicago, Illinois
 Introduced: January 27, 2021
 Plan Commission: March 18, 2021

FINAL FOR PUBLICATION

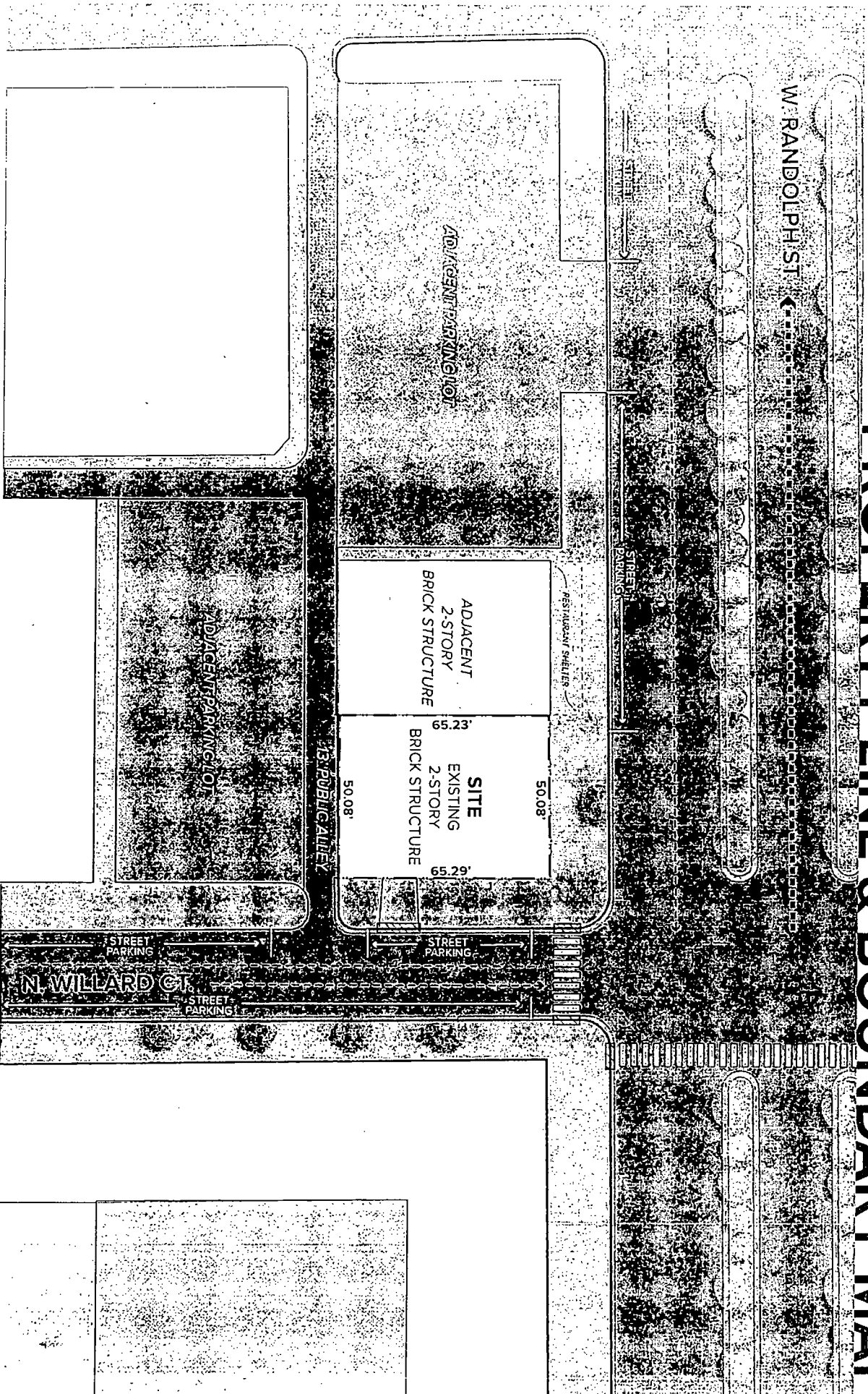
EXISTING ZONING MAP



Applicant: Thor 1229 West Randolph LLC
Address: 1229 W Randolph, Chicago, Illinois
Introduced: January 27, 2021
Plan Commission: March 18, 2021

FINAL FOR
PUBLICATION

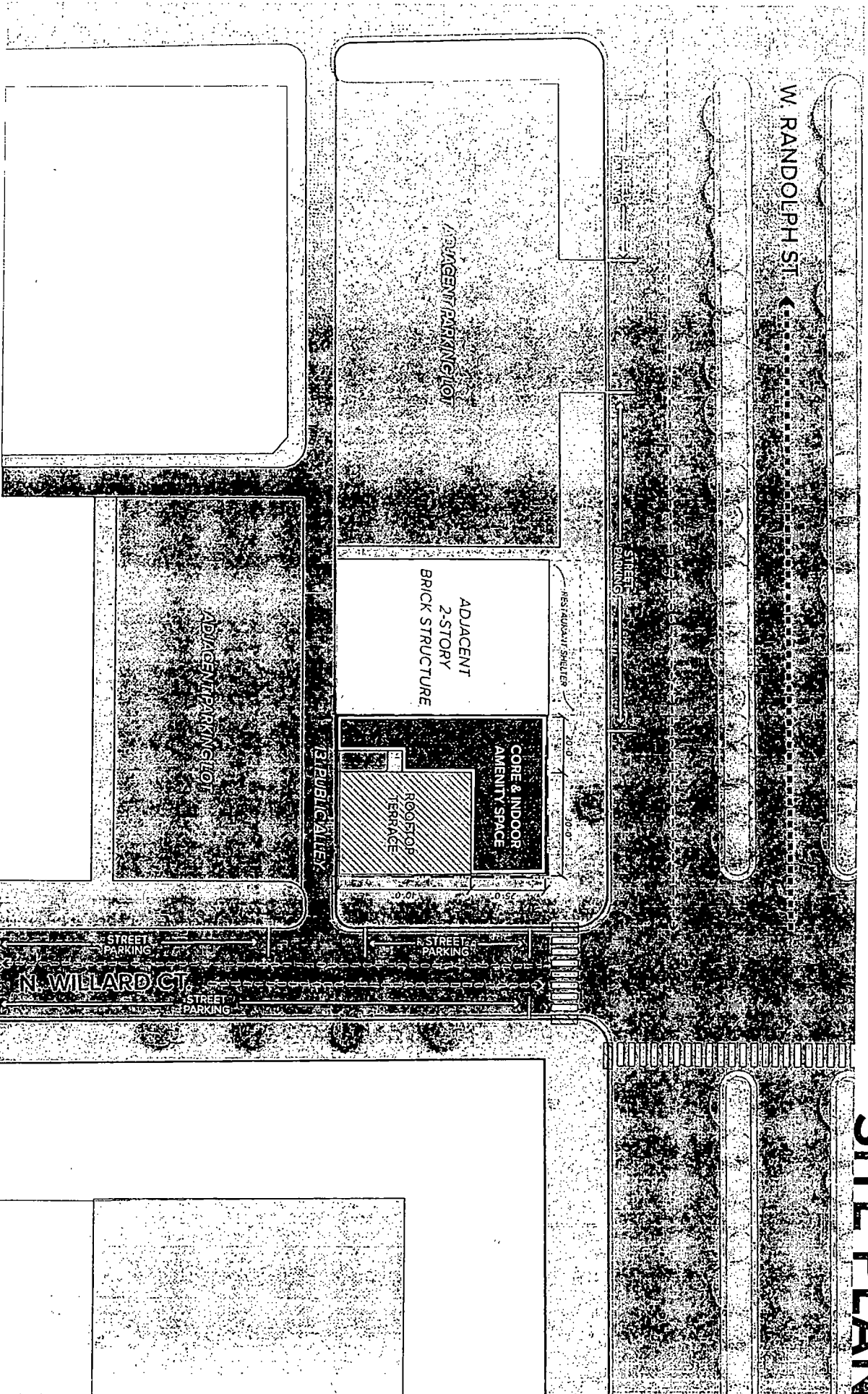
PROPERTY LINE & BOUNDARY MAP



Applicant: Thor 1229 West Randolph LLC
Address: 1229 W Randolph, Chicago, Illinois
Introduced: January 27, 2021
Plan Commission: March 18, 2021

**FINAL FOR
PUBLICATION**

SITE PLAN

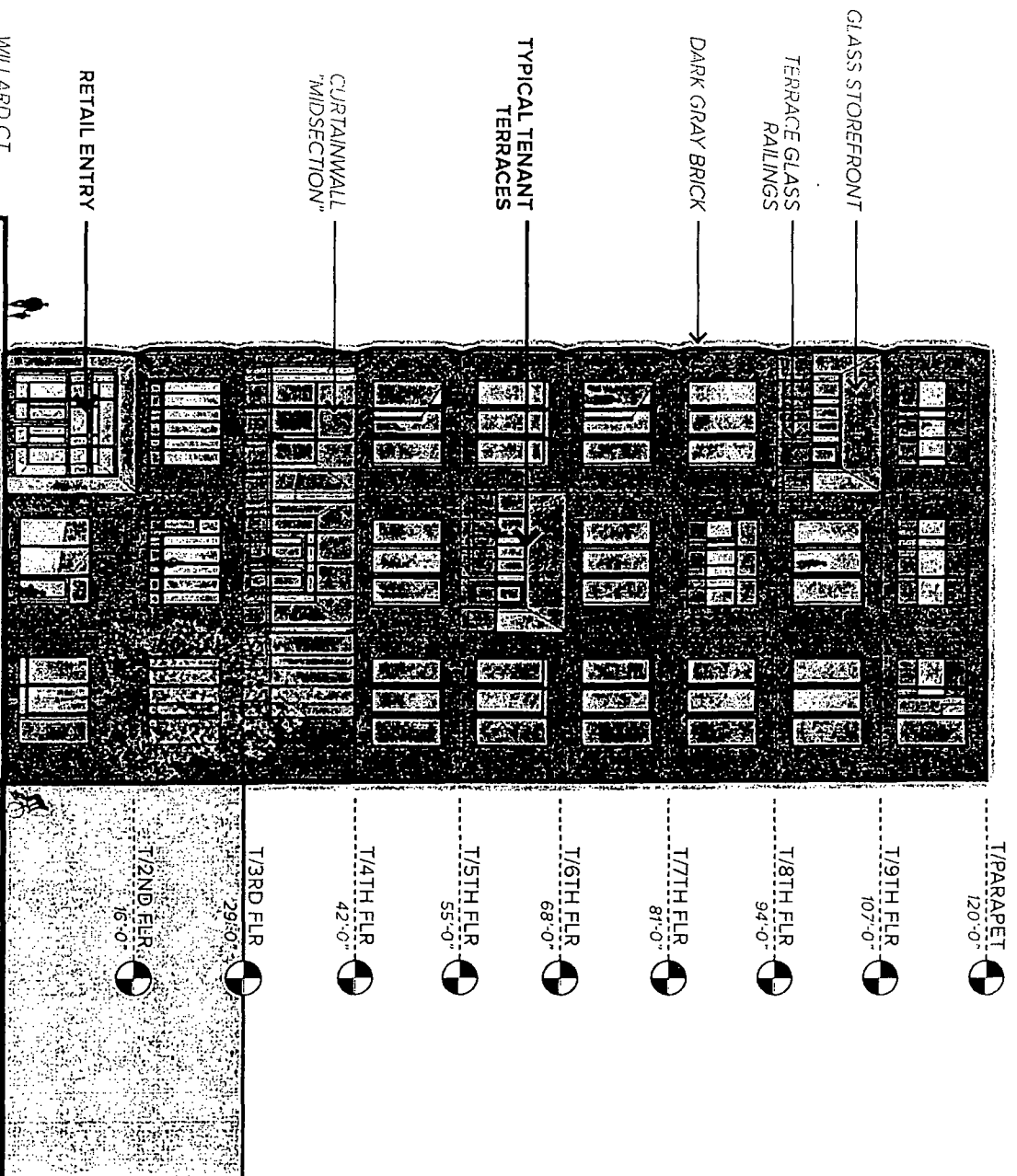


Applicant: Thor 1229 West Randolph LLC
Address: 1229 W Randolph, Chicago, Illinois
Introduced: January 27, 2021
Plan Commission: March 18, 2021

**FINAL FOR
PUBLICATION**

BUILDING ELEVATION - NORTH

3/64" = 1'-0"



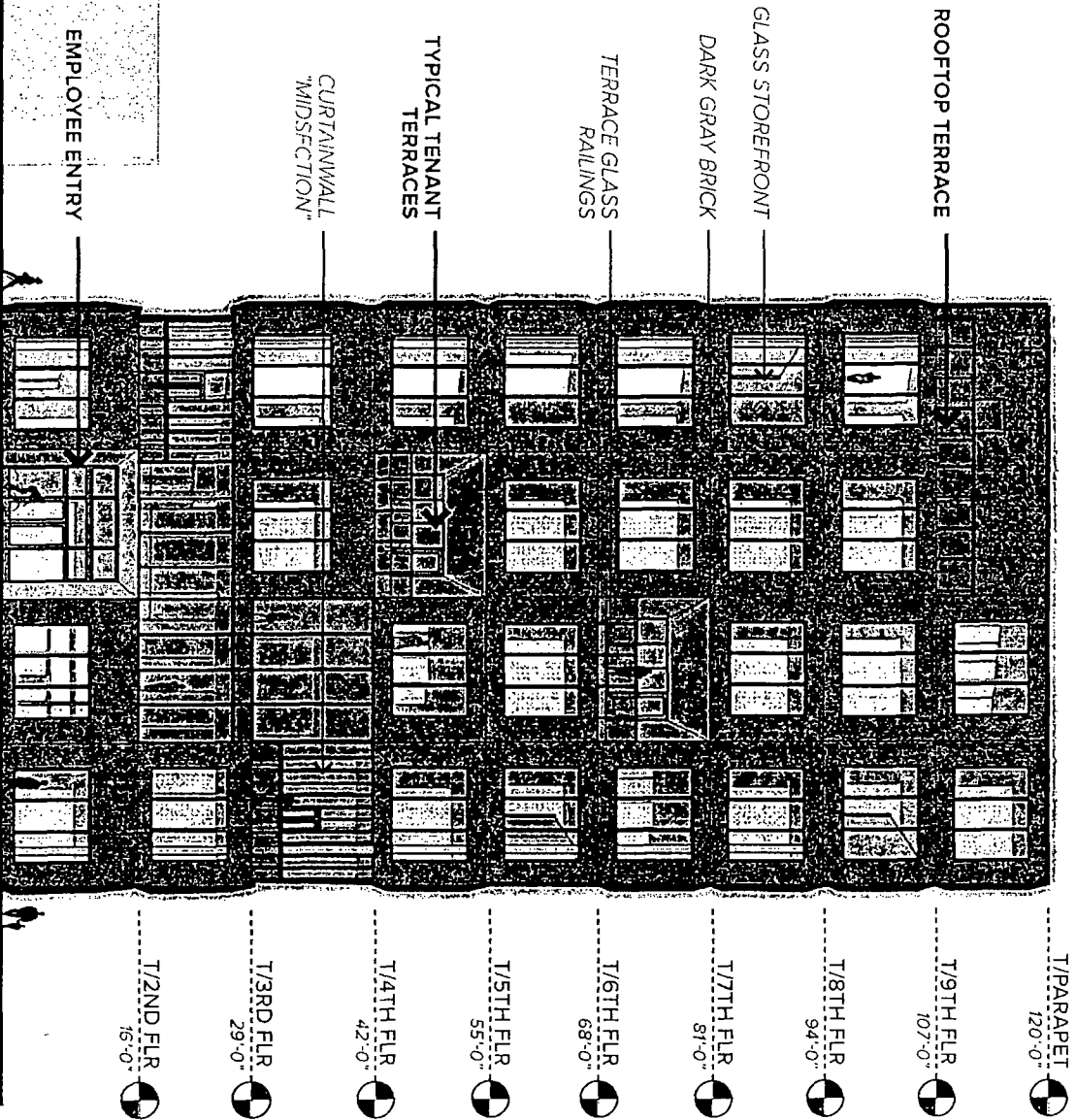
WILLARD CT

Applicant: Thor 1229 West Randolph LLC
Address: 1229 W Randolph, Chicago, Illinois
Introduced: January 27, 2021
Plan Commission: March 18, 2021

**FINAL FOR
PUBLICATION**

BUILDING ELEVATION - EAST

3/64" = 1'-0"



- T/PARAPET
120'-0"
- T/9TH FLR
107'-0"
- T/8TH FLR
94'-0"
- T/7TH FLR
81'-0"
- T/6TH FLR
68'-0"
- T/5TH FLR
55'-0"
- T/4TH FLR
42'-0"
- T/3RD FLR
29'-0"
- T/2ND FLR
16'-0"

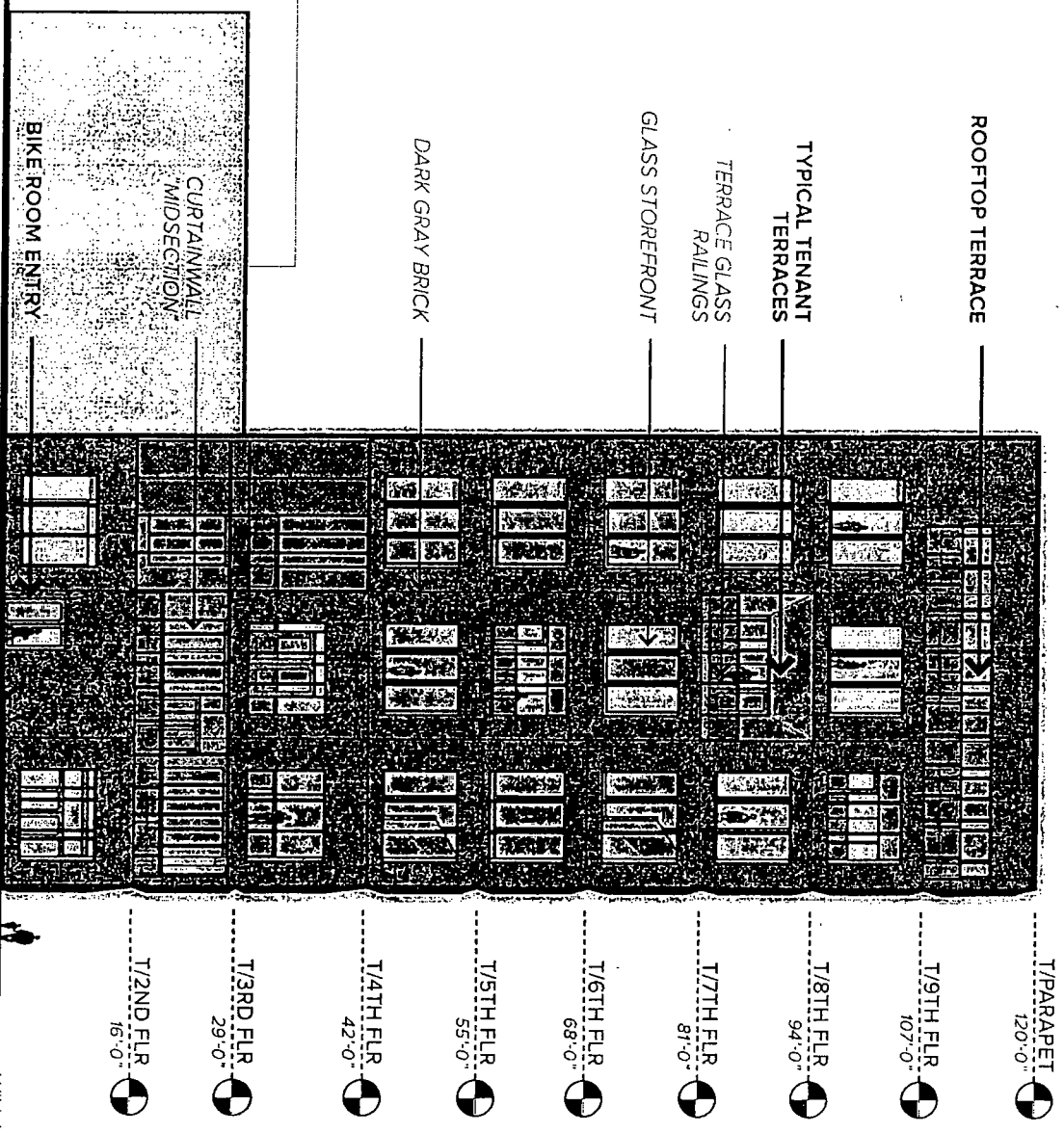
RANDOLPH ST

Applicant: Thor 1229 West Randolph LLC
Address: 1229 W Randolph, Chicago, Illinois
Introduced: January 27, 2021
Plan Commission: March 18, 2021

FINAL FOR
PUBLICATION

BUILDING ELEVATION - SOUTH

3/64" = 1'-0"



- T/PARAPET
120'-0"
- T/9TH FLR
107'-0"
- T/8TH FLR
94'-0"
- T/7TH FLR
81'-0"
- T/6TH FLR
68'-0"
- T/5TH FLR
55'-0"
- T/4TH FLR
42'-0"
- T/3RD FLR
29'-0"
- T/2ND FLR
16'-0"


WILLARD CT

Applicant: Thor 1229 West Randolph LLC
 Address: 1229 W Randolph, Chicago, Illinois
 Introduced: January 27, 2021
 Plan Commission: March 18, 2021

FINAL FOR PUBLICATION

BUILDING ELEVATION - WEST

3/64" = 1'-0"

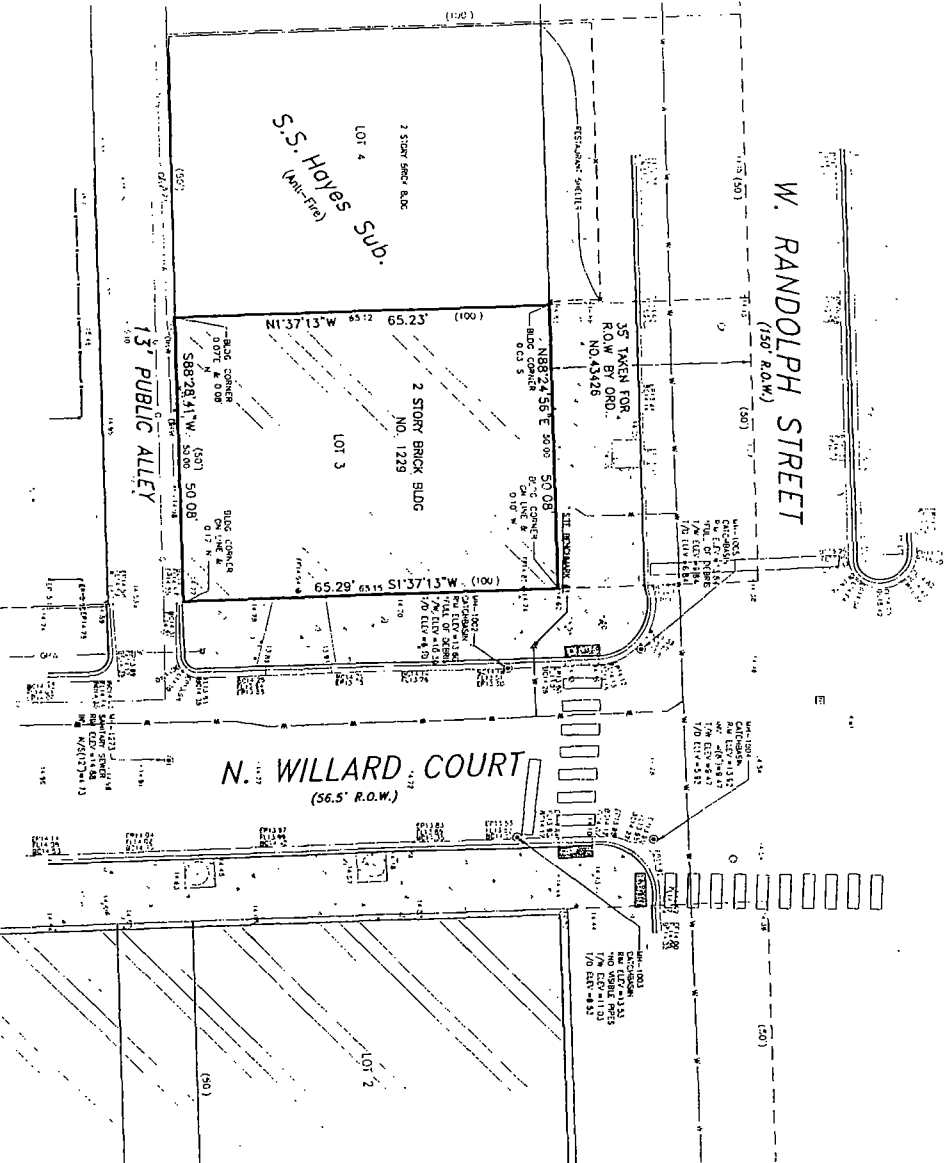


Applicant: Thor 1229 West Randolph LLC
Address: 1229 W Randolph, Chicago, Illinois
Introduced: January 27, 2021
Plan Commission: March 18, 2021

**FINAL FOR
PUBLICATION**

PLAT OF SURVEY

FINAL FOR PUBLICATION



LEGAL DESCRIPTION

Lot 3, (Except the North 35 feet taken for Right of Way by Ordinance dated February 9, 1945, in Cook County Court General Number 43406), in S.S. Hoyes Sub., containing 0.075 acres, bounded on the North by Cook County Southeast Quarter of Section 8, Township 29 North, Range 11 East of the Third Principal Meridian, in Cook County, Illinois

Said Parcel containing 0.075 acres (3,268 sq. ft.), more or less.

STATE OF ILLINOIS
COUNTY OF COOK

This is to certify that I, Thomas E. Barger, a duly Licensed Professional Land Surveyor, have surveyed the property described in the caption above, and that this Professional Survey conforms to the current Professional Standards for a Boundary and Topographic Survey.

Given under my hand and seal in Chicago, Illinois, this 18th day of November, 2000.
 Thomas E. Barger, Surveyor
 LICENSE EXPIRES 11/30/2002
 Filed and completed October 30, 2000



LET OF COOK COUNTY REGISTER NUMBER 4214
 BEING A PART OF THE A.D. LINE OF N. 13048
 BEING A PART OF THE A.D. LINE OF N. 13048
 BEING A PART OF THE A.D. LINE OF N. 13048

I HEREBY STATE that the accompanying plat is a correct representation of the physical location of the boundaries and areas shown thereon, and that the same have been measured and verified by me or under my supervision and that I am a duly Licensed Professional Land Surveyor in the State of Illinois.

Date	Description

TERRA ENGINEERING LTD.
 228 W. Ohio Street
 4th Floor
 Chicago, IL 60654
 www.terraengineering.com

PROJECT # 20-238
 DRAWN BY: RZ
 CHECKED BY: RZ
 DATE: 11/18/00

1229 W RANDOLPH

1 OF 1



Sustainable Development Policy

Category	Item	Compliance Points		Sustainable Strategies Menu												
		Points	Weight	Energy	Stormwater	Landscapes	Green Roofs	Water	Transit	Transit	Solid Waste	Work Force	Biodiversity			
Energy	1.1 Achieve WELL Building Standard	40	100%	NA	NA	NA	NA	NA	NA	NA	NA	NA	NA	NA	NA	NA
	2.1 Designed to earn the Energy Star	40	100%	NA	NA	NA	NA	NA	NA	NA	NA	NA	NA	NA	NA	NA
	2.2 Exceed Energy Code (5%)	40	100%	NA	NA	NA	NA	NA	NA	NA	NA	NA	NA	NA	NA	NA
	2.3 Exceed Energy Code (10%)	40	100%	NA	NA	NA	NA	NA	NA	NA	NA	NA	NA	NA	NA	NA
	2.4 Exceed Energy Code (25%)	40	100%	NA	NA	NA	NA	NA	NA	NA	NA	NA	NA	NA	NA	NA
	2.5 Exceed Energy Code (40%)	40	100%	NA	NA	NA	NA	NA	NA	NA	NA	NA	NA	NA	NA	NA
	2.6 Onsite Renewable Energy (2%)	40	100%	NA	NA	NA	NA	NA	NA	NA	NA	NA	NA	NA	NA	NA
Stormwater	3.1 Exceed Stormwater Ordinance by 25%	40	100%	NA	NA	NA	NA	NA	NA	NA	NA	NA	NA	NA	NA	NA
	3.2 Exceed Stormwater Ordinance by 30%	40	100%	NA	NA	NA	NA	NA	NA	NA	NA	NA	NA	NA	NA	NA
	3.3 100% Stormwater Infiltration	40	100%	NA	NA	NA	NA	NA	NA	NA	NA	NA	NA	NA	NA	NA
Landscapes	4.1 Working Landscapes	5	50%	5	5	5	5	5	5	5	5	5	5	5	5	5
	4.2 Natural Landscapes	5	50%	5	5	5	5	5	5	5	5	5	5	5	5	5
	4.3 Tree Planting	5	50%	5	5	5	5	5	5	5	5	5	5	5	5	5
	4.4 Achieve Sustainable Site Certification	20	100%	20	20	20	20	20	20	20	20	20	20	20	20	20
Green Roofs	5.1 Green Roof 50-100%	10	100%	10	10	10	10	10	10	10	10	10	10	10	10	10
	5.2 Green Roof 100%	10	100%	10	10	10	10	10	10	10	10	10	10	10	10	10
Water	6.1 Indoor Water Use Reduction (25%)	10	100%	10	10	10	10	10	10	10	10	10	10	10	10	10
	6.2 Indoor Water Use Reduction (40%)	10	100%	10	10	10	10	10	10	10	10	10	10	10	10	10
Transit	7.1 Proximity to Transit Service	5	50%	5	5	5	5	5	5	5	5	5	5	5	5	5
	7.2 Bike Share Sponsorship	5	50%	5	5	5	5	5	5	5	5	5	5	5	5	5
	7.3 Bike Parking Residential	5	50%	5	5	5	5	5	5	5	5	5	5	5	5	5
	7.4 Bike Parking Commercial & Industrial	5	50%	5	5	5	5	5	5	5	5	5	5	5	5	5
Solid Waste	7.5 EV Charging Stations	10	100%	10	10	10	10	10	10	10	10	10	10	10	10	10
	7.6 EV Charger Readiness	5	50%	5	5	5	5	5	5	5	5	5	5	5	5	5
	7.7 CTA Digital Displays	5	50%	5	5	5	5	5	5	5	5	5	5	5	5	5
Work Force	8.1 80% Waste Diversion	10	100%	10	10	10	10	10	10	10	10	10	10	10	10	10
	8.2 Workforce Development	10	100%	10	10	10	10	10	10	10	10	10	10	10	10	10
Biodiversity	9.1 Bird Protection (Basic)	5	50%	5	5	5	5	5	5	5	5	5	5	5	5	5
	9.2 Bird Protection (Enhanced)	5	50%	5	5	5	5	5	5	5	5	5	5	5	5	5

New Construction Projects (NCP) - New Construction
 100 points required
 100 points required
 100 points required
 100 points required
 25 points required
 50 points required
 25 points required

All other projects (including renovations, additions, etc.) must meet the minimum 50% compliance requirement for the entire project.
 All other projects (including renovations, additions, etc.) must meet the minimum 50% compliance requirement for the entire project.

- Achieve Energy Star
- Exceed Energy Code
- Indoor Water Use Reduction
- 80% Waste Diversion
- Bike Parking
- Tree Planting

FINAL FOR PUBLICATION

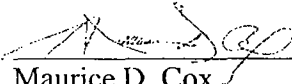


**FINAL FOR
PUBLICATION**

DEPARTMENT OF PLANNING AND DEVELOPMENT
CITY OF CHICAGO

MEMORANDUM

To: Alderman Tom Tunney
Chairman, City Council Committee on Zoning

From: 
Maurice D. Cox
Chicago Plan Commission

Date: March 18, 2021

Re: Proposed Business Planned Development – 1229 W. Randolph St.

On March 18, 2021, the Chicago Plan Commission recommended approval of the proposed Planned Development, submitted by Thor 1229 West Randolph LLC. The Applicant proposes to rezone the property from C1-3 (Neighborhood Commercial District) to DX-5 (Downtown Mixed-Use District) prior to establishing a Planned Development to construct a 120'-0"-tall office building containing nine floors with a ground floor commercial use and six bicycle parking spaces. A copy of the proposed ordinance, planned development statements, bulk table and exhibits are attached. I would very much appreciate your assistance in having this introduced at the next possible City Council Committee on Zoning.

Also enclosed is a copy of the staff report to the Plan Commission which includes the Department of Planning and Development, Bureau of Zoning recommendation and a copy of the resolution. If you have any questions in this regard, please do not hesitate to contact Joshua Son at 312-744-2780.

Cc: PD Master File (Original PD, copy of memo)