



Office of the Chicago City
Clerk



O2011-10086

Office of the City Clerk

City Council Document Tracking Sheet

Meeting Date:	12/14/2011
Sponsor(s):	Reilly, Brendan (42)
Type:	Ordinance
Title:	Grant(s) of Privilege in Public Way for Lamar Advertising - 444 N. Wabash Ave.
Committee(s) Assignment:	Committee on Transportation and Public Way

ORDINANCE
LAMAR ADVERTISING
Acct. No. 286997 - 4
Permit No. 1094606

Be It Ordained by the City Council of the City of Chicago:

SECTION 1. Permission and authority are hereby given and granted to LAMAR ADVERTISING, upon the terms and subject to the conditions of this ordinance to maintain and use one (1) sign(s) projecting over the public right-of-way attached to its premises known as 444 N. Wabash Ave..

Said sign structure(s) measures as follows; along N. Wabash:

One (1) at ten (10) feet in length, ten (10) feet in height and twenty-nine (29) feet above grade level.

The location of said privilege shall be as shown on prints kept on file with the Department of Business Affairs and Consumer Protection and the Office of the City Clerk.

Said privilege shall be constructed in accordance with plans and specifications approved by the Department of Transportation (Division of Project Development) and Zoning Department - Signs.


This grant of privilege in the public way shall be subject to the provisions of Section 10-28-015 and all other required provisions of the Municipal Code of Chicago.

The grantee shall pay to the City of Chicago as compensation for the privilege #1094606 herein granted the sum of three hundred (\$300.00) per annum in advance.

A 25% penalty will be added for payments received after due date.

The permit holder agrees to hold the City of Chicago harmless for any damage, relocation or replacement costs associated with damage, relocation or removal of private property caused by the City performing work in the public way.

Authority herein given and granted for a period of five (5) years from and after Date of Passage.

Alderman 
Brendan Reilly 42nd Ward

EXHIBIT

444 N. Wabash Ave.

P.I.N. 17-10-127-004

Panel No. 32011

NOTES.


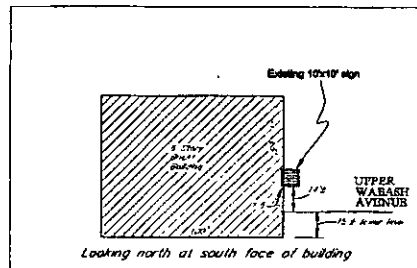
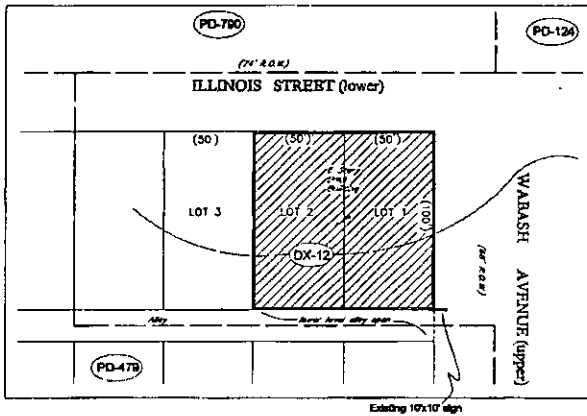
THE SIGN IS NOT WITHIN 100 FEET OF AN R OR DR ZONING DISTRICT

(DX-12) = DENOTES TYPICAL CITY OF CHICAGO ZONING CLASSIFICATION

(XX) = DENOTES RECORDED DISTANCE

SIGN LOCATION (PER GOOGLE EARTH)

LAT 41.85050
LONG -87.62681



STATE OF ILLINOIS }
COUNTY OF WILL }SS

RUETTIGER, TONELLI & ASSOCIATES, INC. AN ILLINOIS PROFESSIONAL DESIGN FIRM, HEREBY CERTIFIES THAT THIS EXHIBIT WAS PREPARED UNDER ITS DIRECTION, AND BASED ON EXISTING SURVEY INFORMATION, AND THAT THE PLAN IS A TRUE AND ACCURATE REPRESENTATION OF SITE CONDITIONS

GIVEN UNDER MY HAND AND SEAL THIS 27th DAY OF APRIL, 2010

BY: *RUEHL*

ILLINOIS PROFESSIONAL LAND SURVEYOR (MY LICENSE EXPIRES 11-30-2010)
TO ENSURE AUTHORITY OF THIS DRAWING, IT MUST BEAR THE EMBOSSED SEAL OF THE DESIGN FIRM OR PROFESSIONAL LICENSEE WHO PREPARED THIS DRAWING.



Number: 5-12-10 (unapproved proposed notes)

RT & A		Ruettiger, Tonelli & Associates, Inc.	
Surveyors • Engineers • Planners • Landscape Architects • I.L.S. Consultants			
2174 ORSIDA STREET JOLIET, ILLINOIS 60435 PH: (815) 744-6600 FAX: (815) 744-6303			
DATE: 3-15-2010	SCALE: 1" = 50'	DRAWN BY: TLW	CHECKED BY: RH
PREPARED FOR: LAMAR ADVERTISING 500 N MICHIGAN AVENUE/SUITE 2200 CHICAGO, ILLINOIS 60611		FIELD BOOK: 27-60 PAGE:	DRAWING No: 110-0443-EXHIBIT
DRAWING TITLE: EXHIBIT			