



City of Chicago



O2013-8224

Office of the City Clerk

Document Tracking Sheet

Meeting Date:	10/16/2013
Sponsor(s):	Reilly (42)
Type:	Ordinance
Title:	Grant(s) of privilege in public way for River North Self Park
Committee(s) Assignment:	Committee on Transportation and Public Way

ORDINANCE
RIVER NORTH SELF PARK
Acct. No. 331961 - 1
Permit No. 1108745

Be It Ordained by the City Council of the City of Chicago:

SECTION 1. Permission and authority are hereby given and granted to RIVER NORTH SELF PARK, upon the terms and subject to the conditions of this ordinance to maintain and use, as now constructed, ten (10) Caisson(s) under the public right-of-way adjacent to its premises known as 60 W. Kinzie St..

Said Caisson(s) at W. KINZIE measure(s):

Three (3) at one (1) foot in length, and twelve (12) feet in width for a total of thirty-six (36) square feet. Existing caissons are approximately eighty-nine (89) feet in depth.

Said Caisson(s) at W. KINZIE measure(s):

Three (3) at one (1) foot in length, and ten point five (10.5) feet in width for a total of thirty-one point five (31.5) square feet. Existing caissons are approximately eighty-nine (89) feet in depth.

Said Caisson(s) at W. KINZIE measure(s):

One (1) at one (1) foot in length, and seven point five (7.5) feet in width for a total of seven point five (7.5) square feet. Existing caisson is approximately eighty-nine (89) feet in depth.

Said Caisson(s) at N. CLARK measure(s):

Two (2) at one (1) foot in length, and nine (9) feet in width for a total of eighteen (18) square feet. Existing caissons are approximately eighty-nine (89) feet in depth.

Said Caisson(s) at N. CLARK measure(s):

One (1) at one (1) foot in length, and seven point five (7.5) feet in width for a total of seven point five (7.5) square feet. Existing caisson is approximately eighty-nine (89) feet in depth.

The location of said privilege shall be as shown on prints kept on file with the Department of Business Affairs and Consumer Protection and the Office of the City Clerk.

Said privilege shall be constructed in accordance with plans and specifications approved by the Department of Planning and Development and Department of Transportation (Office of Underground Coordination).

This grant of privilege in the public way shall be subject to the provisions of Section 10-28-015 and all other required provisions of the Municipal Code of Chicago.


The grantee shall pay to the City of Chicago as compensation for the privilege #1108745 herein granted the sum of four hundred (\$400.00) per annum in advance.

A 25% penalty will be added for payments received after due date.

The permit holder agrees to hold the City of Chicago harmless for any damage, relocation or replacement costs associated with damage, relocation or removal of private property caused by the City performing work in the public way.

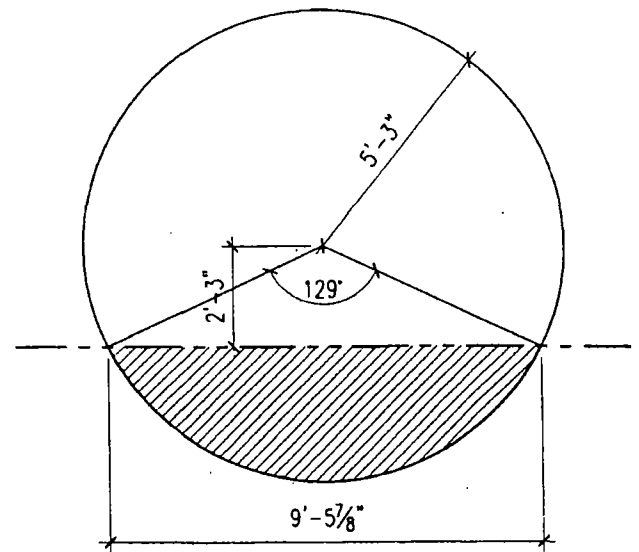
Authority herein given and granted for a period of five (5) years from and after 09/10/2013.

Alderman



Brendan Reilly 42nd Ward

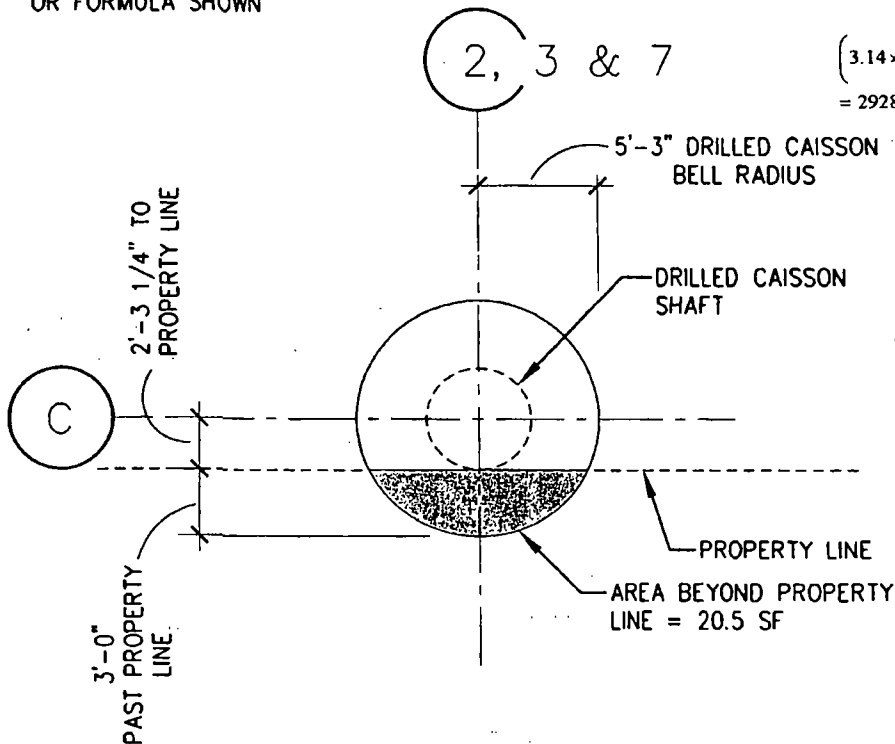
DC54 BELL DIA. = 10'-6"
 DC54 SHAFT DIA. = 4'-6"
 AREA BEYOND PROPERTY LINE = 20.5 SF
 *NOTE: AREA BEYOND PROPERTY
 LINE CALCULATED BY COMPUTER
 OR FORMULA SHOWN



$$\left(\pi^2 \times \frac{\theta}{360^\circ} \right) - \left(lh \times \frac{1}{2} \right)$$

$$\left(3.14 \times 63''^2 \times \frac{129^\circ}{360^\circ} \right) - \left(113.88'' \times 27'' \times \frac{1}{2} \right) = 4465.79''^2 - 1537.38''^2$$

$$= 2928.41SF = 20.34SF$$



DRILLED CAISSON DC54 @ W. KINZIE ST.
 (3 TOTAL)

SSK-004
 070769

cubellis

architects interior designers engineers

1430 N. LAKE SHORE DRIVE CHICAGO, IL 60610

cubellis mgdf www.cubellis.com

MA ME NJ PA VA MI IL FL

RIVER NORTH SELF PARK

60 W. Kinzie St.
 Chicago, Illinois 60610

03/20/08 SSK-004

Friedman Properties

