



City of Chicago



O2016-3096

Office of the City Clerk

Document Tracking Sheet

Meeting Date:	4/13/2016
Sponsor(s):	Solis (25)
Type:	Ordinance
Title:	Grant(s) of privilege in public way for T-Mobile
Committee(s) Assignment:	Committee on Transportation and Public Way

ORDINANCE
T-MOBILE
Acct. No. 308614 - 1
Permit No. 1122610

Be It Ordained by the City Council of the City of Chicago:

SECTION 1. Permission and authority are hereby given and granted to T-MOBILE, upon the terms and subject to the conditions of this ordinance to maintain and use two (2) sign(s) projecting over the public right-of-way attached to its premises known as 606 W. Roosevelt Rd..

Said sign structure(s) measures as follows; along W. Roosevelt Road:

One (1) at seventeen point two (17.2) feet in length, three point five (3.5) feet in height and nine (9) feet above grade level.

One (1) at seventeen point two (17.2) feet in length, three point five (3.5) feet in height and nine (9) feet above grade level.

The location of said privilege shall be as shown on prints kept on file with the Department of Business Affairs and Consumer Protection and the Office of the City Clerk.

Said privilege shall be constructed in accordance with plans and specifications approved by the Department of Transportation (Division of Project Development) and Zoning Department - Signs.

This grant of privilege in the public way shall be subject to the provisions of Section 10-28-015 and all other required provisions of the Municipal Code of Chicago.


The grantee shall pay to the City of Chicago as compensation for the privilege #1122610 herein granted the sum of six hundred (\$600.00) per annum in advance.

A 25% penalty will be added for payments received after due date.


The permit holder agrees to hold the City of Chicago harmless for any damage, relocation or replacement costs associated with damage, relocation or removal of private property caused by the City performing work in the public way.

Authority herein given and granted for a period of five (5) years from and after 02/09/2016.

Alderman _____



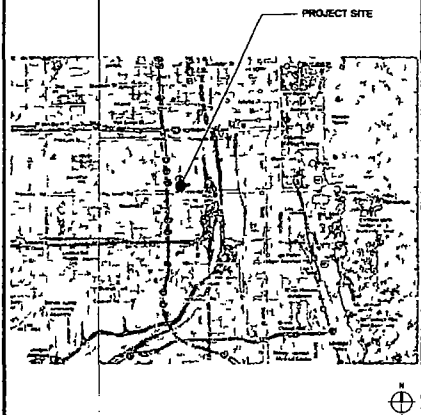
Daniel S. Solis 25th Ward



CLIENT
 T-MOBILE CORPORATE OFFICE & HEADQUARTERS
 4202 W 56TH STREET
 BOLEYVILLE, ILL 60649
 CONTACT: CHARMAL PALMER
 TEL: (630) 263-4282

CONSULTANT
 MENEMSHA DEVELOPMENT GROUP, INC.
 4202 W 56TH STREET
 BOLEYVILLE, ILL 60649
 CONTACT: LIZETTE VARGAS
 TEL: 312-323-3118
 FAX: 312-323-3124
 lvs@menemsha.com

PROJECT
 T-MOBILE CLINTON CORRIDOR
 S4P 7001
 SITE ID: 1690
 802 W. MOOREVELL RD
 CHICAGO, IL 60607



Project Owner



Consultants
Menemsha
 LOS ANGELES | BOSTON
 4202 W. 56TH ST
 HAWTHORNE, CA 92220
 Phone: 312-323-3118
 Fax: 312-323-3124
 www.menemsha.com


Please note specifications shall not be used in connection with any project unless they have been approved by the consultant. The consultant shall not be responsible for any errors or omissions. The consultant shall not be held liable for any damages. The consultant shall not be held liable for any delays. The consultant shall not be held liable for any costs. The consultant shall not be held liable for any expenses. The consultant shall not be held liable for any losses. The consultant shall not be held liable for any profits. The consultant shall not be held liable for any interests. The consultant shall not be held liable for any powers. The consultant shall not be held liable for any authorities. The consultant shall not be held liable for any jurisdictions. The consultant shall not be held liable for any laws. The consultant shall not be held liable for any regulations. The consultant shall not be held liable for any rules. The consultant shall not be held liable for any orders. The consultant shall not be held liable for any decrees. The consultant shall not be held liable for any judgments. The consultant shall not be held liable for any verdicts. The consultant shall not be held liable for any awards. The consultant shall not be held liable for any damages. The consultant shall not be held liable for any costs. The consultant shall not be held liable for any expenses. The consultant shall not be held liable for any losses. The consultant shall not be held liable for any profits. The consultant shall not be held liable for any interests. The consultant shall not be held liable for any powers. The consultant shall not be held liable for any authorities. The consultant shall not be held liable for any jurisdictions. The consultant shall not be held liable for any laws. The consultant shall not be held liable for any regulations. The consultant shall not be held liable for any rules. The consultant shall not be held liable for any orders. The consultant shall not be held liable for any decrees. The consultant shall not be held liable for any judgments. The consultant shall not be held liable for any verdicts. The consultant shall not be held liable for any awards.

Copyright Protected 2013

Project Information

S4P 7001
 SITE ID 1690
 CLINTON CORRIDOR

AERIAL



PROJECT PHOTO

PROJECT DIRECTORY

- INTERIOR ELEVATION SYMBOL
- EXTERIOR ELEVATION SYMBOL
- WALL/BUILDING SECTION SYMBOL
- NOTE TAG
- PLAN ORIENTATION
- STAIR DIRECTION
- BREAK LINE
- ROOM NAME/TAG
- CEILING HEIGHT ABOVE FINISHED FLOOR
- FIXTURE TAG
- WINDOW TAG
- MATCH LINE
- ELEVATION TAG
- DETAIL REFERENCE
- LEVEL CHANGE
- REVISION NUMBER

SYMBOL LEGEND

VICINITY MAP

SHEET	DESCRIPTION	DATE	NTS	REVISION
1	COVER SHEET			
2	FOUNDATION PLAN	02/09/14		1
3	FOUNDATION PLAN	02/09/14		1
4	FOUNDATION PLAN	02/09/14		1
5	FOUNDATION PLAN	02/09/14		1
6	FOUNDATION PLAN	02/09/14		1
7	FOUNDATION PLAN	02/09/14		1
8	FOUNDATION PLAN	02/09/14		1
9	FOUNDATION PLAN	02/09/14		1
10	FOUNDATION PLAN	02/09/14		1
11	FOUNDATION PLAN	02/09/14		1
12	FOUNDATION PLAN	02/09/14		1
13	FOUNDATION PLAN	02/09/14		1
14	FOUNDATION PLAN	02/09/14		1
15	FOUNDATION PLAN	02/09/14		1
16	FOUNDATION PLAN	02/09/14		1
17	FOUNDATION PLAN	02/09/14		1
18	FOUNDATION PLAN	02/09/14		1
19	FOUNDATION PLAN	02/09/14		1
20	FOUNDATION PLAN	02/09/14		1

SHEET INDEX

Stamp:

No	Date	Description

Sheet Title:

COVER SHEET

DRAWN BY: EP
 DWG DATE: 02/09/14
 REVIEWED BY: STY/ECJ/B
 PROJECT NUMBER: 1690
 TEMPLATE TYPE: MPG
 SHEET

T11



Department of Business Affairs and Consumer Protection
Small Business Center - Public Way Use Unit
City Hall - 121 N. LaSalle Street, Room 800 • Chicago, IL 60602
312-74-GOBIZ / 312-744-6249 • (312) 744-1944 (TTY)
<http://www.cityofchicago.org/bacp>

04/13/2016

Alderman **Daniel S. Solis**
Ward # **25**
City of Chicago
City Hall, Room **304**
121 North LaSalle Street
Chicago, Illinois 60602

Re: An ordinance to use and maintain a portion of the public right-of-way for **two (2) sign(s)** for **T-MOBILE**, adjacent to the premises known as **606 W. Roosevelt Rd.**.

Dear Alderman **Daniel S. Solis**:

The applicant referenced above has requested the use of the public right-of-way for a **sign(s)**. An ordinance has been prepared by the Department of Business Affairs and Consumer Protection – Small Business Center - Public Way Use Unit for presentation to the City Council. Because this request was made for properties located in your ward, as approved by you as per the attached, I respectfully request that you introduce the attached ordinance at the next City Council meeting.

If you have any questions regarding this ordinance, please contact Anthony Bertuca at (312) 744-5506.

Department of Business Affairs and Consumer Protection