



# City of Chicago



O2015-4878

Office of the City Clerk

## Document Tracking Sheet

<b>Meeting Date:</b>	6/17/2015
<b>Sponsor(s):</b>	Hopkins (2)
<b>Type:</b>	Ordinance
<b>Title:</b>	Canopy(s) for FNR WB LLC
<b>Committee(s) Assignment:</b>	Committee on Transportation and Public Way

ORDINANCE  
FNR WB, LLC  
Acct. No. 394788 - 1  
Permit No. 1115952

*Be It Ordained by the City Council of the City of Chicago:*

SECTION 1. Permission and authority are hereby given and granted to FNR WB, LLC, upon the terms and subject to the conditions of this ordinance to construct, install, maintain and use one (1) Canopy(s) projecting over the public right-of-way adjacent to its premises known as 66 W. Oak St..

Said Canopy(s) at W. Oak Street measure(s):

One (1) at fifteen point one seven (15.17) feet in length, and four point five eight (4.58) feet in width for a total of sixty-nine point four eight (69.48) square feet.

The location of said privilege shall be as shown on prints kept on file with the Department of Business Affairs and Consumer Protection and the Office of the City Clerk.

Said privilege shall be constructed in accordance with plans and specifications approved by the Zoning Department - Signs.


This grant of privilege in the public way shall be subject to the provisions of Section 10-28-015 and all other required provisions of the Municipal Code of Chicago.

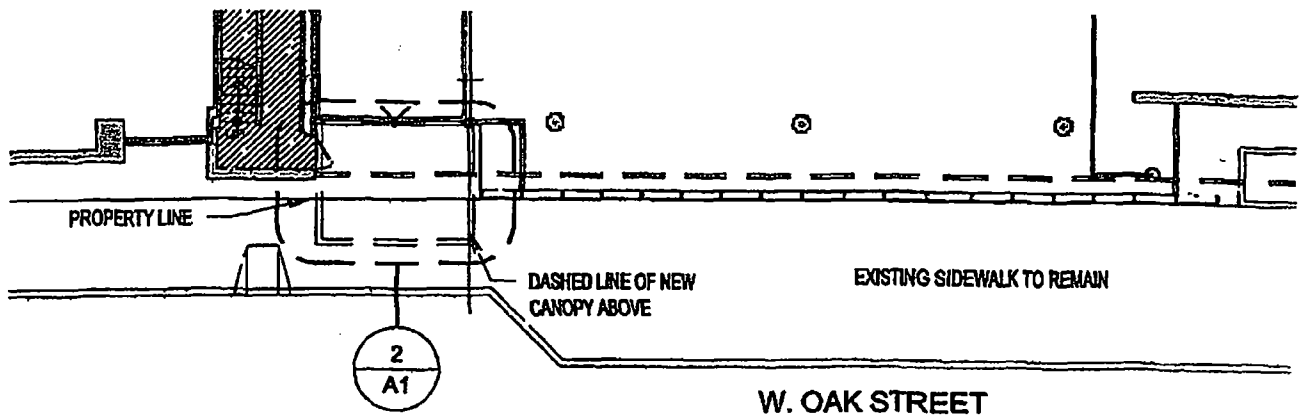
The grantee shall pay to the City of Chicago as compensation for the privilege #1115952 herein granted the sum of fifty (\$50.00) per annum in advance.

A 25% penalty will be added for payments received after due date.

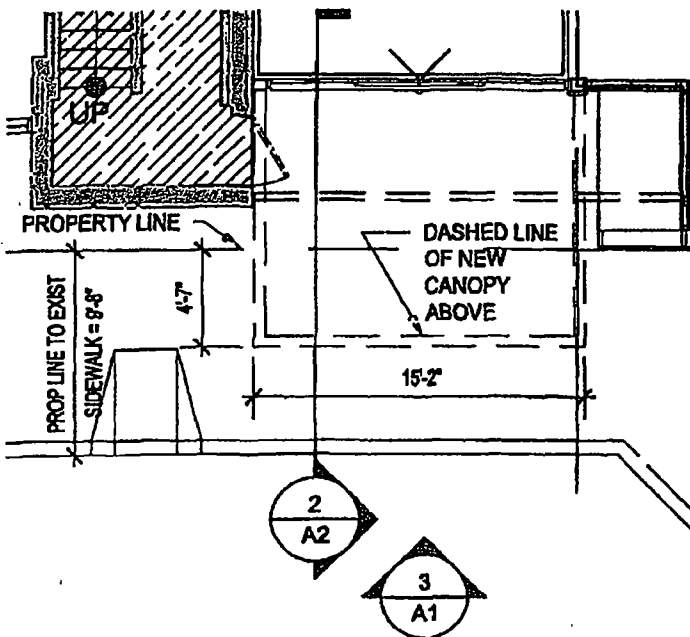
The permit holder agrees to hold the City of Chicago harmless for any damage, relocation or replacement costs associated with damage, relocation or removal of private property caused by the City performing work in the public way.

Authority herein given and granted for a period of five (5) years from and after Date of Passage.

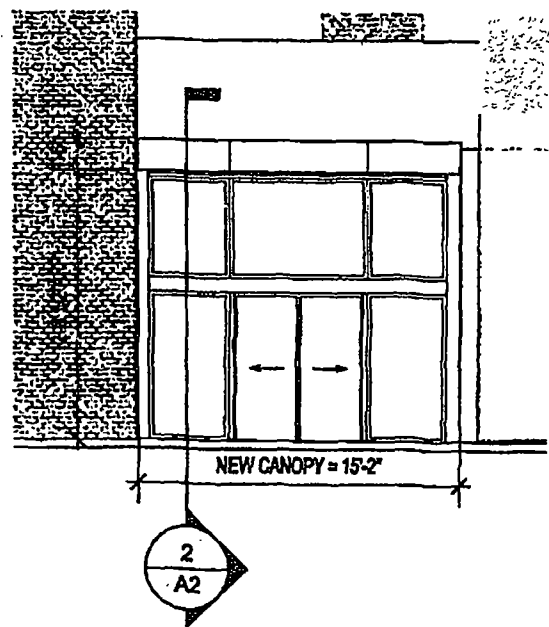
Alderman  \_\_\_\_\_  
Brian Hopkins 2nd Ward



1 FIRST LEVEL PLAN - PARTIAL PLAN  
1/8" = 1'-0"



2 PLAN AT NEW CANOPY  
1/8" = 1'-0"



3 ELEVATION AT NEW CANOPY  
1/8" = 1'-0"

FitzGerald  
Associates Architects

PUBLIC RIGHT OF WAY DIAGRAMS  
LOCATION: 66 W. OAK STREET, CHICAGO, IL  
ORGANIZATION NAME: FNR WB, LLC

WARREN BARR GOLD COAST  
13074  
8/19/14

A1



06/17/2015

Alderman **Brian Hopkins**  
Ward # 02  
City of Chicago  
City Hall, Room 300  
121 North LaSalle Street  
Chicago, Illinois 60602

Re: An ordinance to use and maintain a portion of the public right-of-way for **one (1) canopy(ies)** for  
**FNR WB, LLC**, adjacent to the premises known as **66 W. Oak St.**

Dear Alderman **Brian Hopkins**:

The applicant referenced above has requested the use of the public right-of-way for a **canopy(ies)**. An ordinance has been prepared by the Department of Business Affairs and Consumer Protection – Small Business Center - Public Way Use Unit for presentation to the City Council. Because this request was made for properties located in your ward, as approved by you as per the attached, I respectfully request that you introduce the attached ordinance at the next City Council meeting.

If you have any questions regarding this ordinance, please contact Anthony Bertuca at (312) 744-5506.

**Department of Business Affairs and Consumer Protection**