



City of Chicago



Or2014-295

Office of the City Clerk

Document Tracking Sheet

Meeting Date:	6/25/2014
Sponsor(s):	Quinn (13)
Type:	Order
Title:	Issuance of permits for sign(s)/signboard(s) at 5500 S Pulaski Rd
Committee(s) Assignment:	Committee on Zoning, Landmarks and Building Standards

City Council
Meeting Date: _____
Committee on Buildings

(signs)

ORDERED, That the Commissioner of Buildings is hereby directed to
issue a sign permit to: (Contractor's name and address)

Corporate ID Solutions
5563 N. Elston Ave Chicago, IL 60630

for the erection of a sign / signboard over 24 feet in height and / or over 100
square feet (in area of one face) at: (Business NAME & ADDRESS)


Shell Gas
5500 South Pulaski Rd
Chicago, IL

Dimensions: Length 8'-2" Height: 22'-11"

Height above grade / roof to top of sign: 30' "

TOTAL SQUARE FOOT AREA 1,85.65F

Such sign(s) shall comply with all applicable provisions of TITLE 17 of the
Chicago Zoning Ordinance and all other applicable provisions of the Municipal
Code of the City of Chicago governing the construction and maintenance of
outdoor signs, signboards and structures.


Alderman, (13) Ward



CITY OF CHICAGO

DEPARTMENT OF BUILDINGS

Sign Permit Application

APPROVAL NUMBER	APPLICATION NUMBER 100544223	ANNUAL FEE	WORK CODE	DRAWINGS ATTACHED <input type="checkbox"/> YES <input type="checkbox"/> NO			
DATE OF APPLICATION 06/05/2014		TYPE OF SIGN FLAT OR BOX					
ADDRESS OF SIGN 5500 S PULASKI RD, 60629-		LENGTH	FT 8	IN 2	HEIGHT	FT 22	IN 11
BUILDING	ORIGINAL PERMIT NUMBER	AREA	SQ FT 187	WEIGHT	LBS 1,000		
TYPE OF PERMIT NEW CONSTRUCTION (SIGN)		SIGN HEIGHT ABOVE GRADE/ROOF FT 7					
PAYER OF ANNUAL INSPECTION AHMAD, MOHAMMAD 5500 S PULASKI RD CHICAGO, IL 60629 (812)344-0629		SHAPE OF SIGN REGULAR					
SIGN MANUFACTURER FEDERAL HLATH		SIGN WILL READ CIRCLE K					
ADDRESS WHERE SIGN CAN BE SEEN PRIOR TO ERECTION		NO. OF LAMPS 25		TOTAL WATTAGE 240			
TICKET NUMBER 0		REINSPECTION CONTROL NUMBER		TYPE OF LAMP OTHER			
TYPE OF SUPPORT FOR SIGN POLE		NO. OF BALLAST/TRANSFORMERS 4		INPUT OF TRANSFORMERS			
SIGN BOARD SUPPORT MEMBERS STEEL		CONTRACTOR WILL INSTALL		<input checked="" type="checkbox"/> FEEDERS <input type="checkbox"/> CUSTOMER LEADS			
ANNUAL FEE		TYPE OF SWITCH KNIFE					
CONSTRUCTION FEE 200.00		LOCATION OF SWITCH INSIDE SIGN					
1017 B FEE		SIGN LOCATION CIRCLE K PYLON SIGN					
TOTAL FEE 200.00		Check # for Zoning					
AMOUNT PAID 200.00		Check # for DCAP					
BALANCE DUE							

The undersigned certifies that the statements in this application are true and correct and that all work done under the proposed permit will conform to the requirements of the Chicago Municipal Code.

REG NO E93308	BOND NO	REG NO N93077
ELECT CONTR LITE ZONE ELECTRIC	SIGN ERECTOR CORP.ID SOLUTIONS INC	
ADDRESS 7943 N. KENNETH SKOKIE, IL 60076-	ADDRESS 5563 N ELSTON AVE CHICAGO X IL., 60630	
SUPERVISOR SIGNATURE <i>Mark Monte</i>	SIGNATURE <i>Sen [Signature]</i>	

The permit issued on this application will authorize only signs here applied for. If other signs are to be erected they must be covered by additional permits.

City of Chicago
Rahm Emanuel, Mayor



Department of Buildings
Felicia Davis, Commissioner

TYPE OF BUSINESS COM GAS STATION Other: CIRCLE K Name: 55TH & PULASKI SHELL LIC # _____ Renewal: _____	SIGN BOND REQUIRED? <input checked="" type="checkbox"/> YES COUNCIL ORDER REQUIRED <input checked="" type="checkbox"/> YES IS SPECIAL PERMISSION REQUIRED FROM CHIEF ELECTRICAL <input checked="" type="checkbox"/> YES IF YES, ATTACH LETTER OF REQUEST
Projects Over: <input checked="" type="checkbox"/> Private Property <input checked="" type="checkbox"/> Public Way Grant Permit #: _____ <input type="checkbox"/> Planned Development/Manufacturing PMD/PD#: _____ Zoning District: B1 Other: B1-1	TIME STAMP
TYPE OF SIGN: <input type="checkbox"/> ADVERTISING <input checked="" type="checkbox"/> ILLUMINATE <input type="checkbox"/> MOVEABLE <input checked="" type="checkbox"/> BUSINESS <input type="checkbox"/> FLASHING	
TOTAL STREET FRONTAGE OF LOT (IN FEET) <u>185</u> TOTAL AREA OF NEW SIGN (SQ FT.) <u>187</u> TOTAL AREA OF ALL SIGNS ON LOT (SQ.FT.) <u>151</u> HEIGHT OF SIGN ABOVE GRADE (TO TOP) <u>29ft 11in</u>	
DISTANCE OF CURB LINE OUTER EDGE (ft) <u>10</u> DISTANCE OF STRUCTURE INNER EDGE (ft) <u>18</u>	SIGN CLERK _____ APPROVED FOR PERMIT _____
DISTANCE FROM (ft) A. PUBLIC PARK (OVER 10 ACRES) <u>1,000</u> B. EXPRESSWAY (IF LESS THAN 1,000 FT) <u>1,000</u> C. RESIDENCE DISTRICT (ADVERTISING SIGNS ONLY) <u>100</u>	REMARKS
IF REPLACEMENT SIGN OR CHANGE OF FACE, WHAT DOES THE EXISTING SIGN READ? Original Payee: _____ Landmark Hold: <input type="checkbox"/> Status: _____	
ZONING (OFFICE USE ONLY)	

CITY OF CHICAGO SIGN PERMIT APPLICATION CONTINUED

Expediter: N/A

Address: _____ License #: _____

Phone #: _____ Mobile #: _____ Email: _____

Website: _____

Section 3 Sign and Structure Details

(Please check all that apply)

Sign Category:

On-Premise (Business ID): Dynamic Static

Business License # of Tenant Business: _____

Off-Premise (Advertising): Dynamic Static

Temporary: Special Event:

Sign will read (Please provide a description, picture and shop drawing): shell circle
K Logo Polar Pop

Type of sign (Mark all that apply):

Awning Canopy Freestanding Marquee Projecting Dynamic Image Display

Wall Painted Cabinet/Frame Vinyl Projected image Flashing

High Rise Building Hotel/Hospitals Other buildings: _____

What is the dimension of the wall on which the sign will be installed? _____

Where is sign or sign structure mounted? Inside the building Outside the building

Is the sign or sign structure attached to a building or wall?: Yes No If yes, which wall of building? N E S W

Is this a freestanding sign? Yes No Location of sign on lot: N E S W

Which direction does sign copy face? N E S W

Does any portion of the sign, sign structure or attachments cover, obscure or obstruct an existing window in a residential unit whether occupied or not? Yes No

Does any portion of the sign, sign structure, or attachments extend on or over the public way? Yes No

If yes, what is the public way use permit number? _____

Sign Panels: Back to back within 30 degrees of parallel Yes No

Number of Faces: 2

Sign Support Structure: Pole Roof Ground Building Windows Other: _____

Does any portion of the sign or sign structure extend 24 inches above the roof line as defined in 17-17-02149 of the Municipal Code of Chicago? Yes No

Picture or rendering must be attached depicting sign placement with before and after view.

Section 3 continues on next page

CITY OF CHICAGO SIGN PERMIT APPLICATION CONTINUED

Section 3 continued

Dimensions of Sign Structure (i.e. cabinet, frame, awning, canopy)

Length: 8 Feet 2 Inches Height: 22 Feet 7 Inches Depth: 1 Feet 0 Inches

Area: 187 Sq Ft. Weight: 1000 lbs.

Shape of Sign: Rectangle

Sign Height above Grade:

From Grade to Bottom of sign or sign structure, whichever is lowest: 7 Ft.

From Grade to Top of sign or sign structure, whichever is highest: 30 Ft.

Is City Council Order required?* Yes No

*All signs in excess of 100 Square Feet in area OR in excess of 24 feet above grade require a City Council Order pursuant to Section 13-20-680 of the Municipal Code of Chicago

Dimension of Sign Elements pursuant to Section 17-12-0601 of the Chicago Zoning Ordinance:

Length: 8 Feet 2 Inches Height: 22 Feet 11 inches Area: 187 Sq Ft.

Electrical Contractor will install: Feeders: Yes No Customer Leads: Yes No

Number of Lamps: 25 Total Wattage: 240 Type of Lamp: LED

Number of Ballast/Transformers: 2 Input of Transformers: _____

Type of Switch: knife Location of Switch: outside of sign

Static: Yes No

Illuminated: Yes No

If yes - External _____ Internal X

Dynamic Image Display: Yes No

(An affidavit of compliance is required for all dynamic image display signs pursuant to Section 13-20-675(d)(2) of the Municipal Code of Chicago.)

Max Nits _____ Max Foot Candles _____ Message Time (Screen Hold): _____ seconds

Self Dimming Capability: Yes No

What is the total of the sign face area devoted to dynamic image display? _____ Sq Ft.

Section 4 Zoning Information

Zoning District or Planned Development #: BL-1

Is sign located in a special sign district? Yes No

If yes: Michigan Avenue Corridor Oak Street Corridor State Street/Wabash Avenue Corridor

Total Street frontage of Zoning Lot: 185 (Ft.)

Total Area of new sign: 187 (Sq Ft.) Gross Area of all proposed signs: 203 (Sq Ft.)

Total Area of all existing signs on Zoning Lot: 151 (Sq Ft.)

Picture or rendering must be attached depicting sign placement with before and after view.

Section 4 continues on next page

CITY OF CHICAGO SIGN PERMIT APPLICATION CONTINUED

Section 4 continued

Distance from outer edge of sign or structure to curb line: 10 (Ft.)

Distance from inner edge of sign or sign structure to curb line: 18 (Ft.)

Distance from:

Public Park 10 acres or more: N/A (Ft.)

Public Park 2 acres or more: N/A (Ft.)

Expressway or Toll Road: N/A (Ft.)

Lake Shore Drive: N/A (Ft.)

Michigan Avenue (Oak St. to Roosevelt Rd.): N/A (Ft.)

Residential District: 100 (Ft.)

Residential building in a D district: N/A (Ft.)

Existing off-premise/advertising signs on same side of street? Yes No

In a B or C District: N/A (Ft.)

In a D or M District: N/A (Ft.)

Waterways: N/A (Ft.)

Section 5 Sign Permit History

Does the proposed sign, change, alter or replace an existing sign? Yes No

If yes, were permits issued for the sign being replaced, changed or altered? Yes No

If yes, please list each permit number and date each permit was issued:

Permit Number: _____ Date issued: _____

Permit Number: _____ Date issued: _____

Permit Number: _____ Date issued: _____

Permit Number: _____ Date issued: _____

Does the proposed sign change a static sign to a dynamic image display sign? Yes No

Does the proposed sign change or alter the square footage or the height of the sign or sign structure? Yes No

Does the proposed sign change an on-premise sign to an off-premise/advertising sign? Yes No

Section 6 Attestation and Signatures

We, the undersigned, under penalty of perjury, do hereby affirm and attest that the above information is true, complete, and correct and acknowledge that incorrect information is grounds to revoke or rescind a permit.

Owner of Real Property: Man Abdul Date 6/5/2014

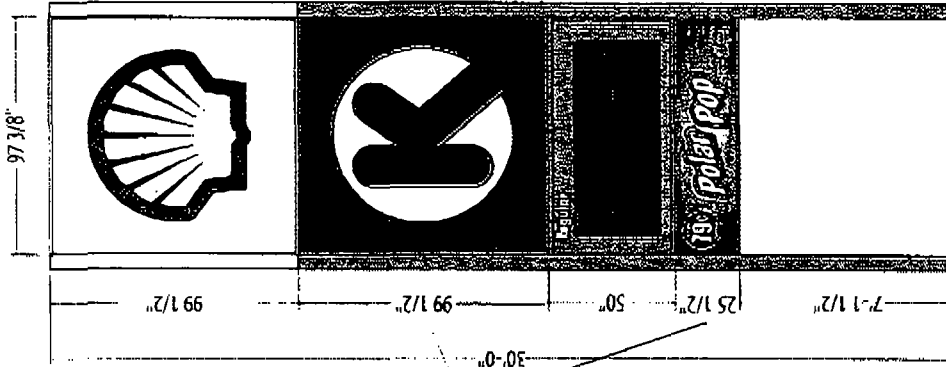
Lessee of Real Property: N/A Date _____

Expediter: N/A Date _____

Supervising Electrician: Scott Smith Date 6/5/2014

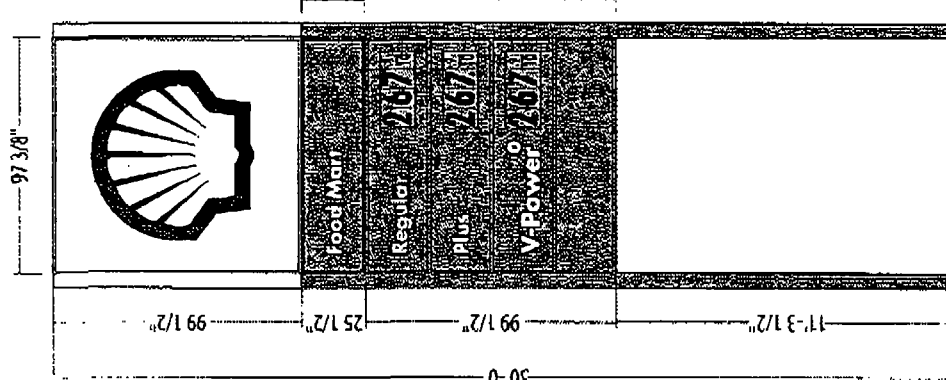
Sign Erector: Sean Adams Date 6/5/2014

Picture or rendering must be attached depicting sign placement with before and after view.




NOTE: PROPOSED SIGN WILL NEED ALDERMAN APPROVAL

PROPOSED SIGN 185.6 SF



EXISTING SIGN 151.81 SF



EXISTING

CORPORATE SOLUTIONS

CUSTOMER
Circle K
SITE NUMBER
6864

LOCATION
Chicago, IL
ACCOUNT REP
Ben DeHays

DRAWN BY
SW

DATE
4/16/14

REVISION
04

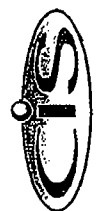
SCALE
1/4"=1'

CORPORATE ID SOLUTIONS
5563 N Elston Ave.
Chicago, IL 60630
P 773-763-9600 | F 773-763-9606
www.CorporateIDSolutions.com

CUSTOMER ACCEPTANCE

THIS SIGNAGE IS THE PROPERTY OF CORPORATE IDENTIFICATION SOLUTIONS, INC. (CIS). ANY REUSE, REPRODUCTION, ALTERATION, OR REMOVAL OF THIS SIGNAGE WITHOUT THE WRITTEN PERMISSION OF CIS IS STRICTLY PROHIBITED. THIS SIGNAGE IS TO BE USED ONLY FOR THE PROJECT AND SITE SPECIFICALLY IDENTIFIED IN THE CONTRACT. ANY OTHER USE OF THIS SIGNAGE WITHOUT THE WRITTEN PERMISSION OF CIS IS STRICTLY PROHIBITED. TO IDENTIFY THIS PROJECT, PLEASE CONTACT THE PROJECT MANAGER AT THE ADDRESS LISTED BELOW.

SIGNATURE _____ DATE _____



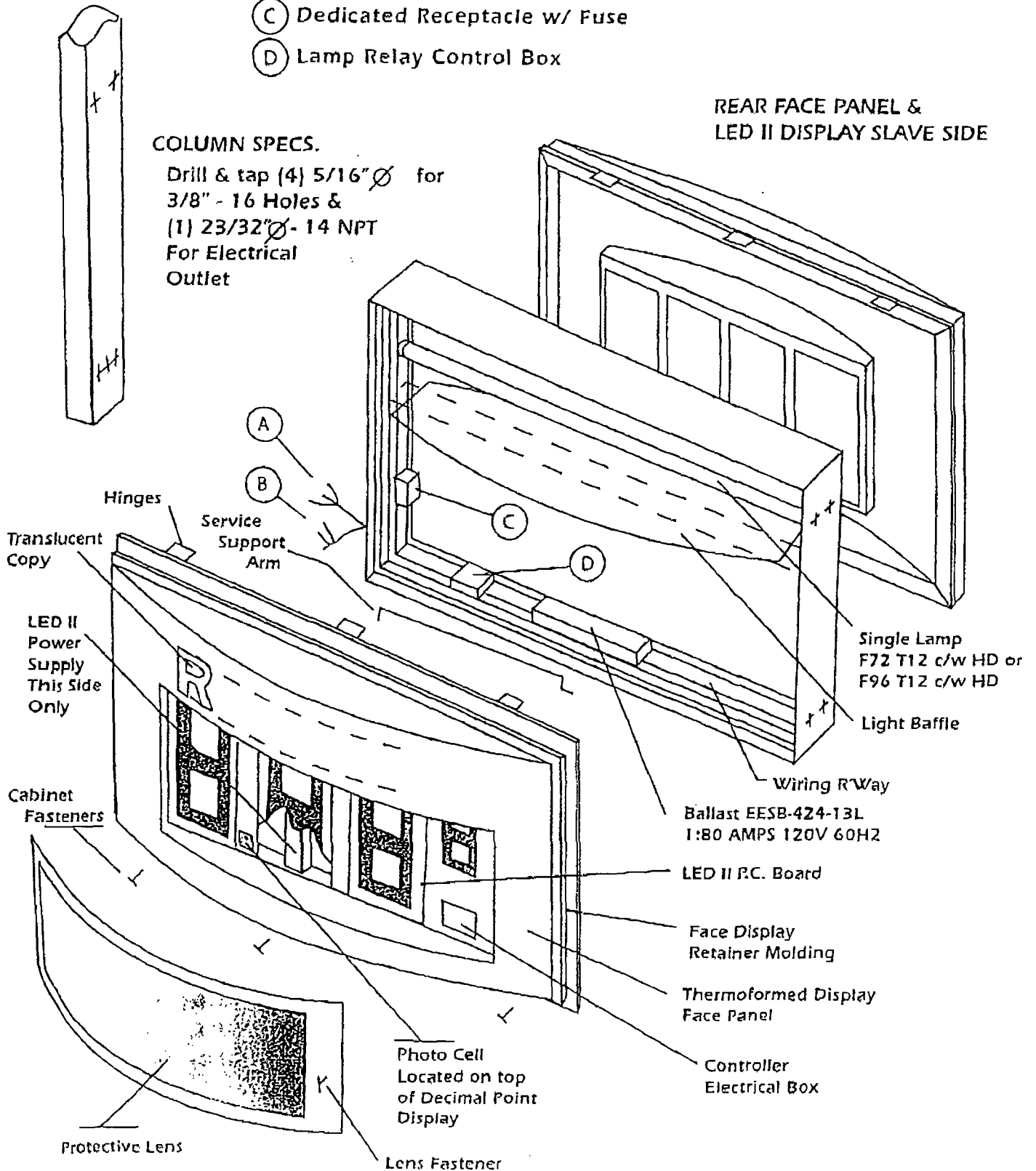
ELECTRICAL WIRING INFORMATION

- (A) Black/ White/ Green 120V 60HZ Ballast Power 1.8 amps
- (B) Blue/ White/ Green Twisted LED II Power Leads
- (C) Dedicated Receptacle w/ Fuse
- (D) Lamp Relay Control Box

COLUMN SPECS.

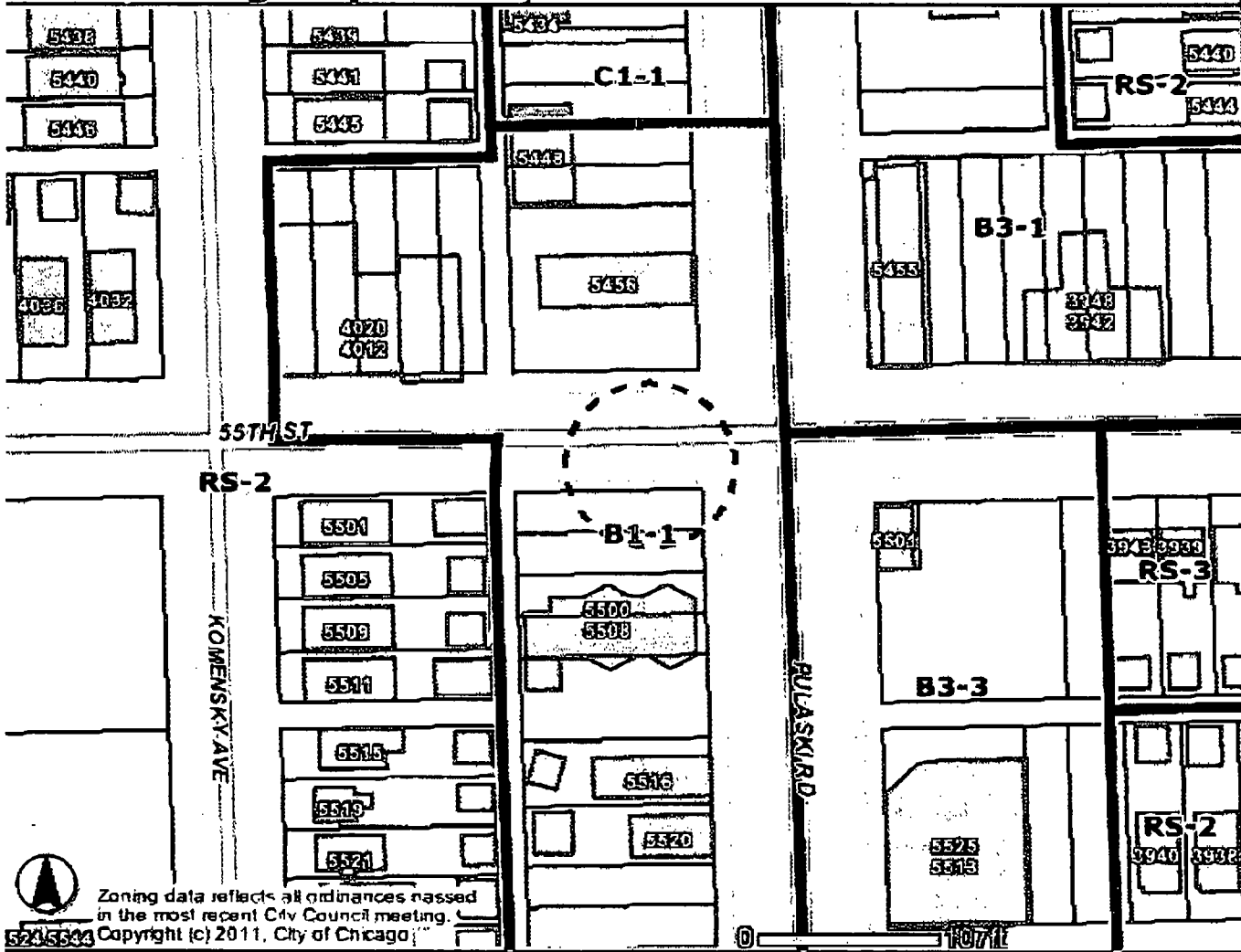
Drill & tap (4) 5/16" \varnothing for
 3/8" - 16 Holes &
 (1) 23/32" \varnothing - 14 NPT
 For Electrical
 Outlet

REAR FACE PANEL & LED II DISPLAY SLAVE SIDE



Zoning map

CREATED ON: 07/07/2010 11:52 A.M.



Zoning data reflects all ordinances passed in the most recent City Council meeting. Copyright (c) 2011, City of Chicago

Address
500 S PULASKI RD

Zoning

- Business
- Commercial
- Manufacturing
- Residential
- Planned Development
- Planned Manufacturing
- Downtown Core
- Downtown Service
- Downtown Mixed
- Downtown Residential
- Transportation
- Parks & Open Space
- Zoning Boundaries

Historic Preservation

- CHICAGO LANDMARKS**
- Chicago Landmarks
 - Landmark Districts
- Chicago Historic Resources Survey - Buildings subject to Demolition-Delay Ordinance**
- Red
 - Orange
 - Water
 - Cemetery
- Municipalities**

Lakefront

- Lakefront
- Pedestrian Streets
- Buildings
- Parcels
- Streets
- Curbs
- Forest Preserve
- City Boundary



Information provided on the City of Chicago web site should not be used as a substitute for legal, accounting, real estate, business, tax, or other professional advice. The City of Chicago assumes no liability for any damages or loss of any kind that might arise from the use of, reuse of, or the inability to use the City web site and/or the materials contained on the web site. The City of Chicago also assumes no liability for improper or incorrect use of materials or information contained on its web site. All materials that appear on the City of Chicago web site are distributed and transmitted as is, without warranties of any kind, either express or implied, and subject to the terms and conditions stated in this disclaimer.