



City of Chicago



O2018-8717

Office of the City Clerk

Document Tracking Sheet

Meeting Date:	10/31/2018
Sponsor(s):	Reilly (42)
Type:	Ordinance
Title:	Grant(s) of privilege in public way for Northwestern University - vault
Committee(s) Assignment:	Committee on Transportation and Public Way

ORDINANCE
Northwestern University
Acct. No. 69296 - 3
Permit No. 1136380

Be It Ordained by the City Council of the City of Chicago:

SECTION 1. Permission and authority are hereby given and granted to Northwestern University, upon the terms and subject to the conditions of this ordinance to maintain and use, as now constructed, one (1) Vault(s) under the public right-of-way adjacent to its premises known as 303 E. Superior St..

Said Vault(s) at East Huron Street measure(s):

One (1) at eight (8) feet in length, and six (6) feet in width for a total of forty-eight (48) square feet.

The location of said privilege shall be as shown on prints kept on file with the Department of Business Affairs and Consumer Protection and the Office of the City Clerk.

Said privilege shall be constructed in accordance with plans and specifications approved by the Department of Transportation (Office of Underground Coordination)


This grant of privilege in the public way shall be subject to the provisions of Section 10-28-015 and all other required provisions of the Municipal Code of Chicago.

The grantee shall pay to the City of Chicago as compensation for the privilege #1136380 herein granted the sum of four hundred (\$400.00) per annum in advance.

A 25% penalty will be added for payments received after due date.

The permit holder agrees to hold the City of Chicago harmless for any damage, relocation or replacement costs associated with damage, relocation or removal of private property caused by the City performing work in the public way.

Authority herein given and granted for a period of five (5) years from and after 11/13/2018.

Alderman  _____
Brendan Reilly 42nd Ward

ALTA/ACSM LAND TITLE SURVEY 333 EAST SUPERIOR STREET, CHICAGO, ILLINOIS

LEGAL DESCRIPTION

BEFORE ME, the undersigned authority, on this day personally appeared _____, known to me to be the person whose name is subscribed to the foregoing instrument, and acknowledged to me that he executed the same for the purposes and consideration therein expressed. My commission expires _____.

WITNESS my hand and official seal this _____ day of _____, 20____.

Notary Public in and for the State of Illinois

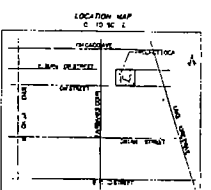
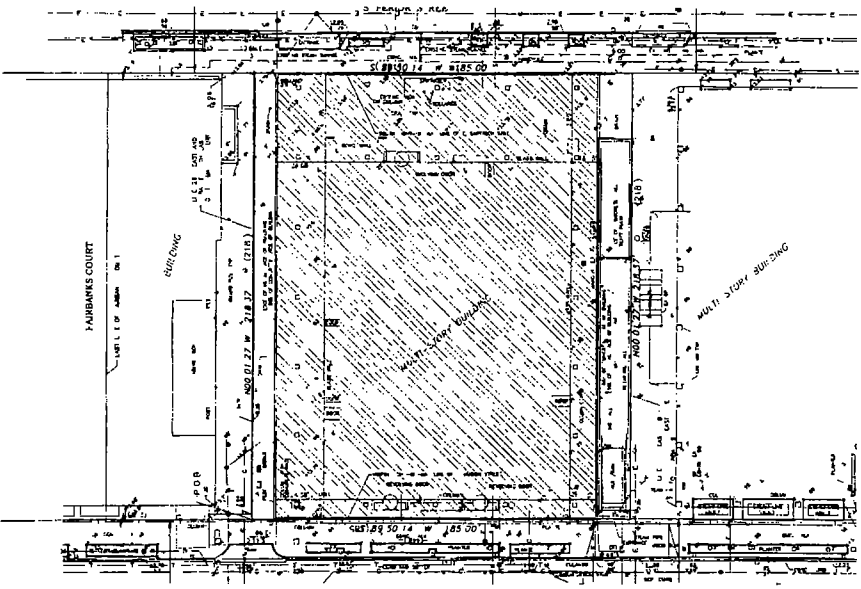


TOPOGRAPIK LEGEND

CONCRETE	---
ASPHALT	----
PAVED
GRAVEL
DIRT
ROCK
WOOD
IRON
STEEL
BRICK
GLASS
PLASTER
CEILING
FLOORING
PAINT
STAIRS
ELEVATION
UTILITY
WATER
SEWER
ELECTRIC
TELEPHONE
RAILROAD
ROAD
ALLEY
DRIVEWAY
WALKWAY
YARD
PLANTING
WATERWAY
WELL
PILE
ANCHOR
CONCRETE
ASPHALT
PAVED
GRAVEL
DIRT
ROCK
WOOD
IRON
STEEL
BRICK
GLASS
PLASTER
CEILING
FLOORING
PAINT
STAIRS
ELEVATION
WATER
SEWER
ELECTRIC
TELEPHONE
RAILROAD
ROAD
ALLEY
DRIVEWAY
WALKWAY
YARD
PLANTING
WATERWAY
WELL
PILE
ANCHOR

BUILDING DETAILS

1	2	3	4	5	6	7	8	9	10
11	12	13	14	15	16	17	18	19	20
21	22	23	24	25	26	27	28	29	30
31	32	33	34	35	36	37	38	39	40
41	42	43	44	45	46	47	48	49	50
51	52	53	54	55	56	57	58	59	60
61	62	63	64	65	66	67	68	69	70
71	72	73	74	75	76	77	78	79	80
81	82	83	84	85	86	87	88	89	90
91	92	93	94	95	96	97	98	99	100



MENTION STATEMENT

THE INFORMATION FURNISHED HEREON WAS OBTAINED FROM A REPUTABLE SOURCE AND IS BELIEVED TO BE TRUE AND CORRECT. THE SURVEYOR HAS CONDUCTED A VISUAL INSPECTION OF THE PROPERTY AND HAS FOUND NO EVIDENCE OF UNLAWFUL ENCROACHMENTS OR VIOLATIONS OF ANY APPLICABLE ORDINANCES. THE SURVEYOR HAS ALSO CONDUCTED A VISUAL INSPECTION OF THE SURROUNDING AREA AND HAS FOUND NO EVIDENCE OF UNLAWFUL ENCROACHMENTS OR VIOLATIONS OF ANY APPLICABLE ORDINANCES. THE SURVEYOR HAS ALSO CONDUCTED A VISUAL INSPECTION OF THE SURROUNDING AREA AND HAS FOUND NO EVIDENCE OF UNLAWFUL ENCROACHMENTS OR VIOLATIONS OF ANY APPLICABLE ORDINANCES.

1011-5

WHERE SHOWN BY THIS SURVEY TO BE A CORNER OF A PLAT OF LAND, THE SAME SHALL BE AS SHOWN BY THIS SURVEY. THE SURVEYOR HAS CONDUCTED A VISUAL INSPECTION OF THE PROPERTY AND HAS FOUND NO EVIDENCE OF UNLAWFUL ENCROACHMENTS OR VIOLATIONS OF ANY APPLICABLE ORDINANCES. THE SURVEYOR HAS ALSO CONDUCTED A VISUAL INSPECTION OF THE SURROUNDING AREA AND HAS FOUND NO EVIDENCE OF UNLAWFUL ENCROACHMENTS OR VIOLATIONS OF ANY APPLICABLE ORDINANCES.

HORIZONTAL CONTROL

1	2	3	4	5	6	7	8	9	10
11	12	13	14	15	16	17	18	19	20
21	22	23	24	25	26	27	28	29	30
31	32	33	34	35	36	37	38	39	40
41	42	43	44	45	46	47	48	49	50
51	52	53	54	55	56	57	58	59	60
61	62	63	64	65	66	67	68	69	70
71	72	73	74	75	76	77	78	79	80
81	82	83	84	85	86	87	88	89	90
91	92	93	94	95	96	97	98	99	100

VERTICAL CONTROL

1	2	3	4	5	6	7	8	9	10
11	12	13	14	15	16	17	18	19	20
21	22	23	24	25	26	27	28	29	30
31	32	33	34	35	36	37	38	39	40
41	42	43	44	45	46	47	48	49	50
51	52	53	54	55	56	57	58	59	60
61	62	63	64	65	66	67	68	69	70
71	72	73	74	75	76	77	78	79	80
81	82	83	84	85	86	87	88	89	90
91	92	93	94	95	96	97	98	99	100

LET SURVEYOR LICENSE NO. 123456789
 SANchez & Associates P.C.
 LAND SURVEYING

SANCHEZ & ASSOCIATES P.C.
 LAND SURVEYING

DATE OF SURVEY: 10/15/2024
 SHEET 4 OF 2