



City of Chicago



SO2021-5087

Office of the City Clerk

Document Tracking Sheet

Meeting Date:	11/17/2021
Sponsor(s):	Misc. Transmittal
Type:	Ordinance
Title:	Zoning Reclassification Map No. 1-G at 210-220 N Morgan St - App No. 20868
Committee(s) Assignment:	Committee on Zoning, Landmarks and Building Standards

FINAL FOR PUBLICATION

ORDINANCE

BE IT ORDAINED BY THE CITY COUNCIL OF THE CITY OF CHICAGO:

SECTION 1. That the Chicago Zoning Ordinance be amended by changing all of the C1-1 Neighborhood Commercial District symbols and indications as shown on Map 1-G in the area bounded by:

North Morgan Street; a line 100' north of and parallel to West Lake Street; a line 125.78' west of and parallel to North Morgan Street; and a line 240.24' north of and parallel to West Lake Street;

to those of a DX-7 Downtown Mixed-Use District.

SECTION 2. That the Chicago Zoning Ordinance be amended by changing all of the DX-7 Downtown Mixed-Use District symbols and indications as shown on Map 1-G in the area bounded by:

North Morgan Street; a line 100' north of and parallel to West Lake Street; a line 125.78' west of and parallel to North Morgan Street; and a line 240.24' north of and parallel to West Lake Street;

to those of a Residential-Business Planned Development which is hereby established in the area above described, subject to such use and bulk regulations as are set forth in the Plan of Development herewith attached and made a part thereof and to no others.

SECTION 3. This Ordinance shall be in force and effect from and after its passage and due publication.

Address: 210-220 N. Morgan, Chicago, Illinois, 60607

EAST\185247511.5

FINAL FOR PUBLICATION

RESIDENTIAL-BUSINESS PLANNED DEVELOPMENT NO. _____ PLANNED DEVELOPMENT STATEMENTS

1. The area delineated herein as Planned Development Number TBD (Planned Development) consists of approximately 17,591 square feet of property which is depicted on the attached Planned Development Boundary and Property Line Map (Property). Solar Junkyard LLC is the “Applicant” for this Planned Development and owner of the Property.
2. The requirements, obligations and conditions contained within this Planned Development shall be binding upon the Applicant, its successors and assigns and, if different than the Applicant, the legal title holders and any ground lessors. All rights granted hereunder to the Applicant shall inure to the benefit of the Applicant’s successors and assigns and, if different than the Applicant, the legal title holder and any ground lessors. Furthermore, pursuant to the requirements of Section 17-8-0400 of the Chicago Zoning Ordinance, the Property, at the time of application for amendments, modifications or changes (administrative, legislative or otherwise) to this Planned Development are made, shall be under single ownership or designated control. Single designated control is defined in Section 17-8-0400.
3. All applicable official reviews, approvals or permits are required to be obtained by the Applicant or its successors, assignees or grantees. Any dedication or vacation of streets or alleys or grants of easements or any adjustment of the right-of-way shall require a separate submittal to the Department of Transportation on behalf of the Applicant or its successors, assigns or grantees.

Any requests for grants of privilege, or any items encroaching on the public way, shall be in compliance with the Planned Development.

Ingress or egress shall be pursuant to the Planned Development and may be subject to the review and approval of the Departments of Planning and Development and Transportation. Closure of all or any public street or alley during demolition or construction shall be subject to the review and approval of the Department of Transportation.

Pursuant to a negotiated and executed Perimeter Restoration Agreement (“Agreement”) by and between the Department of Transportation’s Division of Infrastructure Management and the Applicant, the Applicant shall provide improvements and restoration of all public way adjacent to the property, which may include, but not be limited to, the following as shall be reviewed and determined by the Department of Transportation’s Division of Infrastructure Management:

- Full width of streets
- Full width of alleys
- Curb and gutter
- Pavement markings
- Sidewalks
- ADA crosswalk ramps
- Parkway & landscaping

The Perimeter Restoration Agreement must be executed prior to any Department of Transportation and Planned Development Part II review permitting. The Agreement shall reflect that all work must comply with current Rules and Regulations and must be designed and constructed in accordance with

Applicant: Solar Junkyard LLC
Address: 210-220 N. Morgan, Chicago, IL 60607
Introduced: November 17, 2021
Plan Commission: May 26, 2022

FINAL FOR PUBLICATION

the Department of Transportation's Construction Standards for work in the Public Way and in compliance with the Municipal Code of Chicago Chapter 10-20. Design of said improvements should follow the Department of Transportation's Rules and Regulations for Construction in the Public Way as well as The Street and Site Plan Design Guidelines. Any variation in scope or design of public way improvements and restoration must be approved by the Department of Transportation.

The Applicant shall work with the applicable utility company or companies to relocate utility lines to underground locations as allowed along Morgan Street and along the southern private alley.

4. This Plan of Development consists of 17 Statements; a Bulk Regulations Table; an Existing Zoning Map; an Existing Land Use Map; a Boundary Map; an Open Space/Landscape Plan; a Green Roof Plan; a Site/Ground Floor Plan; a Parking Plan; Building Elevations (North, South, East and West), Axons (Base, Middle and Top), a Parking Garage Section, and typical balcony details, prepared by Hartshorne Plunkard Architects and dated May 26, 2022, and an Affordable Housing Profile Form submitted herein. In any instance where a provision of this Planned Development conflicts with the Chicago Building Code, the Building Code shall control. This Planned Development conforms to the intent and purpose of the Chicago Zoning Ordinance, and all requirements thereto, and satisfies the established criteria for approval as a Planned Development. In case of a conflict between the terms of this Planned Development Ordinance and the Chicago Zoning Ordinance, this Planned Development shall control.
5. The following uses are permitted in the area delineated herein as a Planned Development: Dwelling Units Above the Ground Floor, Cultural Exhibits and Libraries, Artist Work or Sales Space, Business Equipment Sales and Service, Business Support Services, Eating and Drinking Establishments (all), Financial Services (except Payday/Title Secured Loan Store and Pawn Shop), Food and Beverage Retail Sales, Liquor Sales (as an accessory use), Medical Service, Office, General Retail, Personal Service, Co-located Wireless Communication Facilities, incidental and accessory uses and accessory parking.
6. On-Premise signs and temporary signs, such as construction and marketing signs, shall be permitted within the Planned Development, subject to the review and approval of the Department of Planning and Development. Off-Premise signs are prohibited within the boundary of the Planned Development.
7. For purposes of height measurement, the definitions in the Chicago Zoning Ordinance shall apply. The height of any building shall also be subject to height limitations, if any, established by the Federal Aviation Administration.
8. The maximum permitted floor area ratio (FAR) for the Property shall be in accordance with the attached Bulk Regulations and Data Table. For the purpose of FAR calculations and measurements, the definitions in the Zoning Ordinance shall apply. The permitted FAR identified in the Bulk Regulations and Data Table has been determined using a net site area of 17,591 square feet and a base FAR of 7.0.

The Applicant acknowledges that the project has received a bonus FAR of 4.5, pursuant to Sec. 17-4-1000 of the Zoning Ordinance. With this bonus FAR, the total FAR for the Planned Development is 11.5. In exchange for the bonus FAR, the Applicant is required to make a corresponding payment, pursuant to Sections 17-4-1003-B & C, prior to the issuance of the first building permit for any building in the Planned Development; provided, however, if the Planned Development is constructed

Applicant:	Solar Junkyard LLC
Address:	210-220 N. Morgan, Chicago, IL 60607
Introduced:	November 17, 2021
Plan Commission:	May 26, 2022

FINAL FOR PUBLICATION

in phases, the bonus payment may be paid on a pro rata basis as the first building permit for each subsequent new building or phase of construction is issued. The bonus payment will be recalculated at the time of payment (including partial payments for phased developments) and may be adjusted based on changes in median land values in accordance with Section 17-4-1003-C.3

The bonus payment will be split between three separate funds, as follows: 80% to the Neighborhoods Opportunity Fund, 10% to the Citywide Adopt-a-Landmark Fund and 10% to the Local Impact Fund. In lieu of paying the City directly, the Department may: (a) direct developers to deposit a portion of the funds with a sister agency to finance specific local improvement projects; (b) direct developers to deposit a portion of the funds with a landmark property owner to finance specific landmark restoration projects; or, (c) approve proposals for in-kind improvements to satisfy the Local Impact portion of the payment.

9. Upon review and determination, Part II Review, pursuant to Section 17-13-0610, a Part II Review Fee shall be assessed by the Department of Planning and Development. The fee, as determined by staff at the time, is final and binding on the Applicant and must be paid to the Department of Revenue prior to the issuance of any Part II approval.
10. The Site and Landscape Plans shall be in substantial conformance with the Landscape Ordinance and any other corresponding regulations and guidelines, including Section 17-13-0800. Final landscape plan review and approval will be by the Department of Planning and Development. Any interim reviews associated with site plan review or Part II reviews, are conditional until final Part II approval.
11. The Applicant shall comply with Rules and Regulations for the Maintenance of Stockpiles promulgated by the Commissioners of the Departments of Streets and Sanitation, Fleet and Facility Management and Buildings, under Section 13-32-085, or any other provision of the Municipal Code of Chicago.
12. The terms and conditions of development under this Planned Development ordinance may be modified administratively, pursuant to Section 17-13-0611-A, by the Zoning Administrator upon the application for such a modification by the Applicant, its successors and assigns and, if different than the Applicant, the legal title holders and any ground lessors.
13. The Applicant acknowledges that it is in the public interest to design, construct and maintain the project in a manner which promotes, enables and maximizes universal access throughout the Property. Plans for all buildings and improvements on the Property shall be reviewed and approved by the Mayor's Office for People with Disabilities to ensure compliance with all applicable laws and regulations related to access for persons with disabilities and to promote the highest standard of accessibility.
14. The Applicant acknowledges that it is in the public interest to design, construct, renovate and maintain all buildings in a manner that provides healthier indoor environments, reduces operating costs and conserves energy and natural resources. The Applicant shall obtain the number of points necessary to meet the requirements of the Chicago Sustainable Development Policy, in effect at the time the Part II review process is initiated for each improvement that is subject to the aforementioned Policy and must provide documentation verifying compliance.

Applicant: Solar Junkyard LLC
Address: 210-220 N. Morgan, Chicago, IL 60607
Introduced: November 17, 2021
Plan Commission: May 26, 2022

FINAL FOR PUBLICATION

15. The Applicant acknowledges that it is the policy of the City to maximize opportunities for Minority and Women-owned Business Enterprises (“M/WBEs”) and city residents to compete for contracts and jobs on construction projects approved through the planned development process. To assist the city in promoting and tracking such M/WBE and city resident participation, an applicant for planned development approval shall provide information at three points in the city approval process. First, the applicant must submit to DPD, as part of its application for planned development approval, an M/WBE Participation Proposal. The M/WBE Participation Proposal must identify the applicant’s goals for participation of certified M/WBE firms in the design, engineering and construction of the project, and of city residents in the construction work. The city encourages goals of 26% MBE and 6% WBE participation (measured against the total construction budget for the project or any phase thereof), and (ii) 50% city resident hiring (measured against the total construction work hours for the project or any phase thereof). The M/WBE Participation Proposal must include a description of the Applicant’s proposed outreach plan designed to inform M/WBEs and city residents of job and contracting opportunities. Second, at the time of the Applicant’s submission for Part II permit review for the project or any phase thereof, the Applicant must submit to DPD (a) updates (if any) to the Applicant’s preliminary outreach plan, (b) a description of the Applicant’s outreach efforts and evidence of such outreach, including, without limitation, copies of certified letters to M/WBE contractor associations and the ward office of the alderman in which the project is located and receipts thereof; (c) responses to the Applicant’s outreach efforts, and (d) updates (if any) to the applicant’s M/WBE and city resident participation goals. Third, prior to issuance of a Certificate of Occupancy for the project or any phase thereof, the Applicant must provide DPD with the actual level of M/WBE and city resident participation in the project or any phase thereof, and evidence of such participation. In addition to the forgoing, DPD may request such additional information as the department determines may be necessary or useful in evaluating the extent to which M/WBEs and city residents are informed of and utilized in planned development projects. All such information will be provided in a form acceptable to the Zoning Administrator. DPD will report the data it collects regarding projected and actual employment of M/WBEs and city residents in planned development projects twice yearly to the Chicago Plan Commission and annually to the Chicago City Council and the Mayor.
16. The Applicant acknowledges and agrees that the rezoning of the Property from the C1-1 Neighborhood Commercial District to the DX-7 Downtown Mixed-Used District and then to this Residential-Business Planned Development (“PD”) No. ____ is an “entitlement” that triggers the requirements of Section 2-44-085 of the Municipal Code of Chicago (the “ARO”). The PD is located in a “downtown district” within the meaning of the ARO and permits the construction of 204 dwelling units. The Applicant intends to construct a 204-unit rental building (the “Project”).

Developers of rental projects in downtown districts with 30 or more units must provide between 10% and 20% of the units in the residential development as affordable units, depending on the average depth of affordability provided, as described in subsection (F)(2) of the ARO. Regardless of the applicable percentage of affordable units in the rental project, developers must construct at least 25% of the affordable units on-site and another 25% on-site or off-site (collectively, the “Required Units”), and may satisfy the balance of their affordable housing obligation through: (a) the establishment of additional on-site or off-site affordable units; (b) payment of a fee in lieu of the establishment of on-site or off-site affordable units; or (c) any combination thereof. All on-site affordable units must be accessible dwelling units, as required under subsection (W)(10) of the ARO, and developers must give preference in leasing accessible units to people with disabilities, as specified in the ARO rules. All off-site affordable units must have at least two bedrooms and must be located in a downtown

Applicant: Solar Junkyard LLC
Address: 210-220 N. Morgan, Chicago, IL 60607
Introduced: November 17, 2021
Plan Commission: May 26, 2022

FINAL FOR PUBLICATION

district, inclusionary housing area, or community preservation area. Whether on-site or off-site, developers must give preference in leasing affordable units of two bedrooms or more to multi-person households, as specified in the ARO rules. If a residential project is located in a transit-served location, off-site units must be located in a substantially comparable transit-served location.

The Applicant has elected the 20% option as set forth in the chart in subsection (F)(2) of the ARO. As a result, the Applicant's affordable housing obligation is 40.8 affordable units (20% of 204) and half of those affordable units are Required Units. Pursuant to subsection (T) of the ARO, the Applicant must either pay a fractional in lieu fee or provide an additional unit on-site or off-site to satisfy the fractional obligation. The Applicant has agreed to satisfy its affordable housing obligation by providing all 41 affordable units in the rental building in the PD, as set forth in the Affordable Housing Profile (AHP) attached hereto. The Applicant agrees that the affordable rental units must be affordable to households with a range of incomes averaging 60% of the Chicago Primary Metropolitan Statistical Area Median Income (AMI), as updated annually, provided that (x) the maximum income level for any affordable unit may not exceed 80% of the AMI, (y) at least one-third (or 14 units) must be affordable to households at or below 50% of the AMI, of which one-sixth (or 2 of the 14 units) must be affordable to households at or below 40% of the AMI, and (z) all income levels must be multiples of 10% of the AMI.

This PD is located in the Fulton Market Innovation District (the "FMID"). The Chicago Plan Commission adopted a plan for the FMID in July 2014, and approved an update to the plan (the "FMID Plan Update") in February 2021. The FMID Plan Update allows residential uses north of Lake Street in the FMID and establishes a 30% affordability goal for new residential projects in that area. In order to achieve that goal, the City's Department of Housing ("DOH") is committed to offering developers a menu of public assistance. The Applicant agrees to collaborate with DOH to provide an additional 20.4 affordable units (10% of 204) either on-site or in an off-site location within the boundaries of the FMID, in accordance with the FMID Plan Update (the "FMID Units"). Specifically, the Applicant and DOH will collaborate to establish the additional cost associated with the construction of the FMID Units, including review of a detailed budget and proforma. The Applicant will work with DOH to identify public financial assistance to fund the FMID Units, whether on-site or off-site through a potential partnership with an affordable housing developer. To that end, the Applicant (a) has submitted an intake form to initiate the process required to apply for financial assistance from the City, including, but not limited to, 4% Low Income Housing Tax Credits (the "FMID Financial Assistance") and (b) has agreed to collaborate with DOH to explore partnerships with affordable housing developers to provide the FMID Units. If the Applicant is not awarded FMID Financial Assistance or is unable to form a partnership with an affordable housing developer on terms that will fully fund the cost of the FMID Units to meet the 30% affordability goal, the Applicant may proceed with the development of the Project without providing the unfunded FMID Units, provided, however, the Applicant must notify DOH of its determination that providing all of the FMID Units is not feasible at least 6 months prior to the issuance of the first vertical improvements permit for any residential building in the PD by providing to DOH a written explanation therefor, and, at DOH's request, the Applicant must provide an informational presentation to the Plan Commission on such determination prior to the issuance of such permit. Notwithstanding the foregoing, if DOH is unable to award the Applicant any FMID Financial Assistance, such presentation will not be requested.

If the Applicant requests any material change to its method of compliance with the ARO, such as locating affordable units off-site instead of on-site or changing the target affordability level after the

Applicant: Solar Junkyard LLC
Address: 210-220 N. Morgan, Chicago, IL 60607
Introduced: November 17, 2021
Plan Commission: May 26, 2022

FINAL FOR PUBLICATION

passage of this PD, DOH may adjust the AHP as requested, in accordance with the ARO, without amending the PD, provided however, the Applicant must update and resubmit the revised AHP to DOH for review and approval and, at DOH's request, provide an informational presentation to Plan Commission on such change. Prior to the issuance of any building permits for any residential building in the PD, including, without limitation, excavation or foundation permits, the Applicant must execute and record an Inclusionary Housing Agreement ("IHA") in accordance with subsection (N) of the ARO. The terms of the IHA and any amendments thereto are incorporated herein by this reference. The Applicant acknowledges and agrees that the IHA will be recorded against the PD, and will constitute a lien against such property. If the IHA is executed before the Applicant and DOH complete negotiations regarding the FMID Units, the Applicant agrees to update, amend and rerecord the IHA as necessary to incorporate any additional FMID affordability requirements. The Commissioner of DOH may enforce remedies for any breach of this Statement 16, including any breach of any IHA, and enter into settlement agreements with respect to any such breach, subject to the approval of the Corporation Counsel, without amending the PD.

This statement does not include all ARO requirements and options. It is intended to provide an overview of the application of the ARO to this PD. In the event of any conflict between this statement and the terms and conditions of the ARO, the ARO shall govern.

17. This Planned Development shall be governed by Section 17-13-0612. Should this Planned Development ordinance lapse, the Zoning Administrator of the Department of Planning and Development shall initiate a Zoning Map Amendment to rezone the property to the DX-7 Downtown Mixed-Use District.

Applicant: Solar Junkyard LLC
Address: 210-220 N. Morgan, Chicago, IL 60607
Introduced: November 17, 2021
Plan Commission: May 26, 2022

FINAL FOR PUBLICATION

RESIDENTIAL-BUSINESS PLANNED DEVELOPMENT NO. _____ BULK REGULATIONS AND DATA TABLE

Gross Site Area (sf):	22,180 SF
Area of Public Rights-of-Way (sf):	4,589
Net Site Area (sf):	17,591 SF
Maximum Floor Area Ratio:	11.5
Maximum Permitted Dwelling Units:	204
Minimum Off-Street Parking Spaces:	50
Minimum Off-Street Loading Berths:	2 (10' x 25')
Minimum Bicycle Bike Parking Spaces:	118
Maximum Building Height:	380'
Minimum Setbacks:	In accordance with plans

Applicant: Solar Junkyard LLC
Address: 210 N. Morgan, Chicago, IL 60607
Introduced: November 17, 2021
Plan Commission: May 26, 2022

EAST\185247511.5

ARO Affordable Housing Profile Form (AHP)

FINAL FOR PUBLICATION

Submit this form for projects that are subject to the ARO. More information is online at www.cityofchicago.org/ARO. This completed form should be returned to the Department of Housing (DOH), 121 N. LaSalle Street, 10th Floor, Chicago, IL 60602.
E-mail: ARO@cityofchicago.org

Date: 12/14/2021

DEVELOPMENT INFORMATION

Development Name: 2100 N. Morgan
Development Address: 210-224 N. Morgan
Zoning Application Number, if applicable:

Ward: 27

If you are working with a Planner at the City, what is his/her name?

Emily Thrun

Type of City Involvement
check all that apply

City Land

Planned Development (PD)

Financial Assistance

Transit Served Location (TSL) project

Zoning increase

REQUIRED ATTACHMENTS: the AHP will not be reviewed until all required docs are received

- ARO Web Form completed and attached - or submitted online on
- ARO "Affordable Unit Details and Square Footage" worksheet completed and attached (*Excel*)
- If ARO units proposed, Dimensioned Floor Plans with affordable units highlighted are attached (*pdf*)
- If ARO units proposed are off-site, required attachments are included (see next page)
- If ARO units are CHA/Authorized Agency units, signed acceptance letter is attached (*pdf*)

DEVELOPER INFORMATION

Developer Name Solar Junkyard LLC

Developer Contact Kurt Pairitz

Developer Address 150 North Michigan Avenue, Suite 2700

Email kpairitz@newcastlelimited.com

Developer Phone 312-252-1400

Attorney Name Rich Klawiter & Katie Jahnke Dale - DLA Attorney Phone 312-368-2153 / -7243

TIMING

Estimated date marketing will begin 2024

Estimated date of building permit* 2023

Estimated date ARO units will be complete 2025

*the in-lieu fee, recorded covenant and \$5,000 per unit administration fee (for off-site units) are required prior to the issuance of any building permits, including the foundation permit.

PROPOSED UNITS MEET REQUIREMENTS (to be executed by Developer & ARO Project Manager)

[Signature]
Developer of their agent

4-22-22

Date

[Signature]
Ricardo Lopez, DOH ARO Project Manager

2/24/2022

Date



Applicant Contact Information

Name: Kurt Pairitz

Email: kpairitz@newcastlelimited.com

Development Information

Address

Submitted Date: 12/14/2021

Number From: 210

Number To: 224

Direction: N

Street Name: Morgan

Postal Code: 60607

Development Name

210 N. Morgan

Are you rezoning to downtown?: Yes

Is your project subject to the ARO Pilots?: 2021 ARO Applies

Information

Ward: 27

ARO Zone: Downtown

Pilot Area: Inclusionary Housing Area

Details

ARO Trigger: Downtown Planned Development

Total Units: 204

Development Type: Rent

Date Submitted: 12/14/2021

Requirements

ARO Obligation: 41 Affordable Units (20% of 204 total DUs)

How do you intend to meet your ARO obligation?

On-Site: 41

Off-Site: 0

On-Site to CHA or Authorized agency: 0

Off-Site to CHA or Authorized agency: 0

Total Units: 41

FINAL FOR PUBLICATION

Project Name: 210 N Morgan
 Zoning Application number, if applicable:
 Address: 210 N Morgan
 Is this a For Sale or Rental Project? rental
 Anticipated average psf rent/price?*

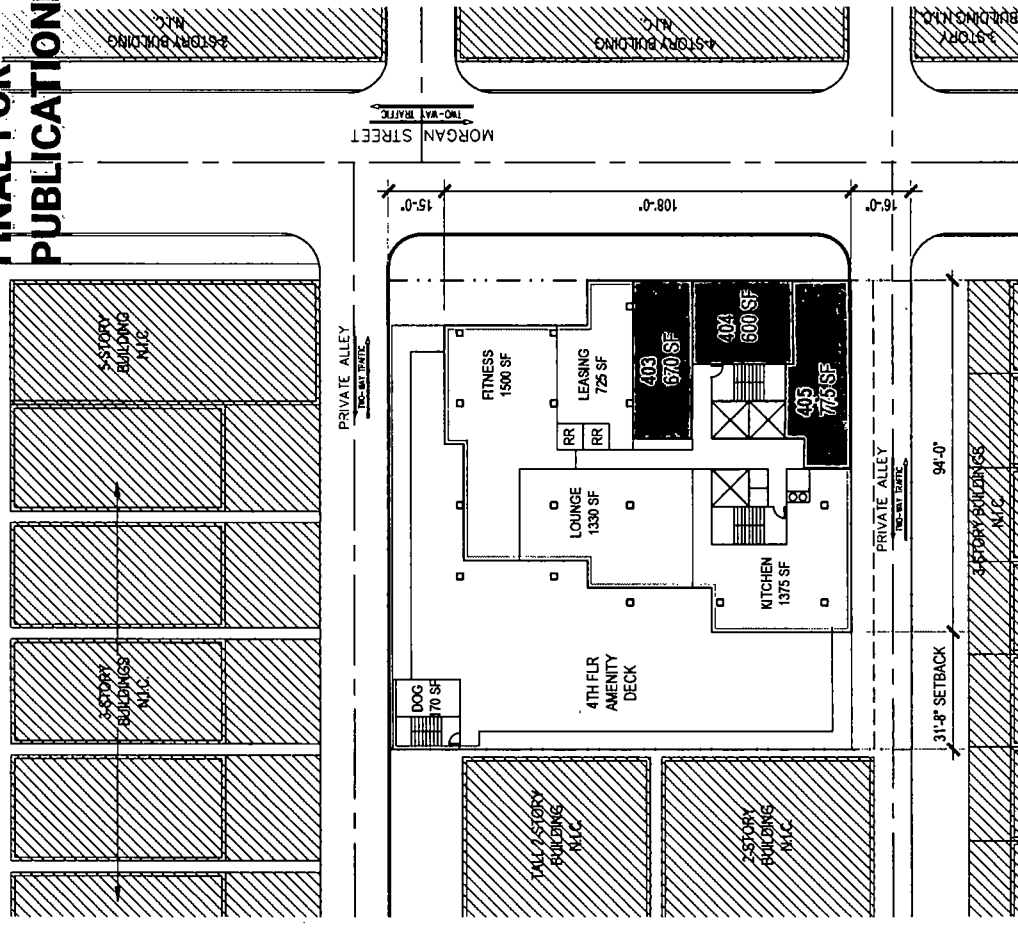
Total Units in Project	204
Total Affordable units	41

Summary						
unit type	market rate		ARO		affordable v. market	
	how many?	% of total	how many?	% of total	avg. square footage	square footage
studio	63	39%	16	39%	494	87%
one-bed	79	48%	20	49%	711	85%
two-bed	21	13%	5	12%	1,160	101%
three-bed	0	0%	0	0%	0	#DIV/0!
four-bed	0	0%	0	0%	0	#DIV/0!

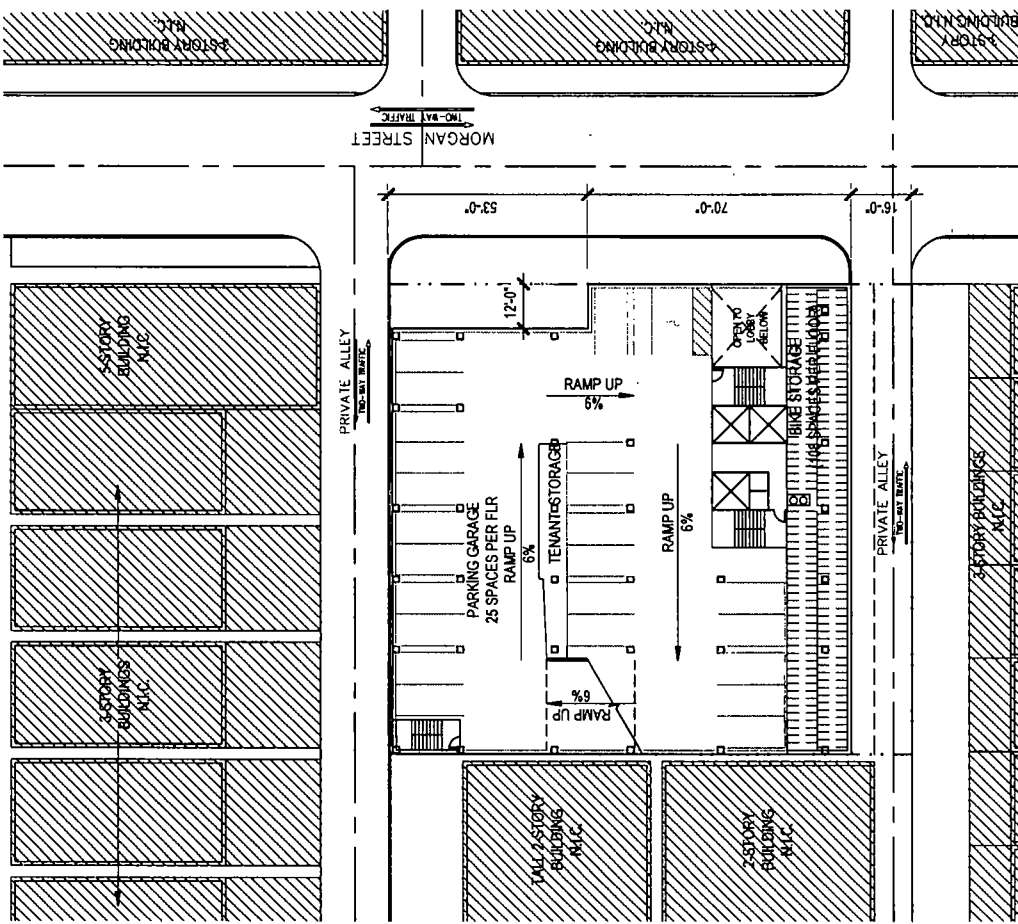
All projects with proposed ARO units must complete this tab.

	Market Rate Units rented/separately	Affordable Units rented/separately
Parking	yes	yes
Laundry	yes	yes
Appliances	New, energy star	New Energy star
Refrigerator	New, energy star	New Energy star
age/EnergyStar/make/model/color	New, energy star	New Energy star
Dishwasher	New, energy star	New Energy star
age/EnergyStar/make/model/color	New, energy star	New Energy star
Stove/Oven	New, energy star	New Energy star
age/EnergyStar/make/model/color	New, energy star	New Energy star
Microwave	New, energy star	New Energy star
age/EnergyStar/make/model/color	1 Bed/1 Bath/2 Bed/2 Bath or 1.5 Bath	1 Bed/1 Bath/2 Bed/2 Bath or 1.5 Bath
Bathroom(s)	quartz	quartz
how many?	luxury vinyl	luxury vinyl
Half bath? Full bath?	heat pump	heat pump
Kitchen countertops material		
Flooring material		
HVAC		
Other		

FINAL FOR PUBLICATION



4TH FLOOR PLAN



PARKING FLOOR PLANS (2ND-3RD)



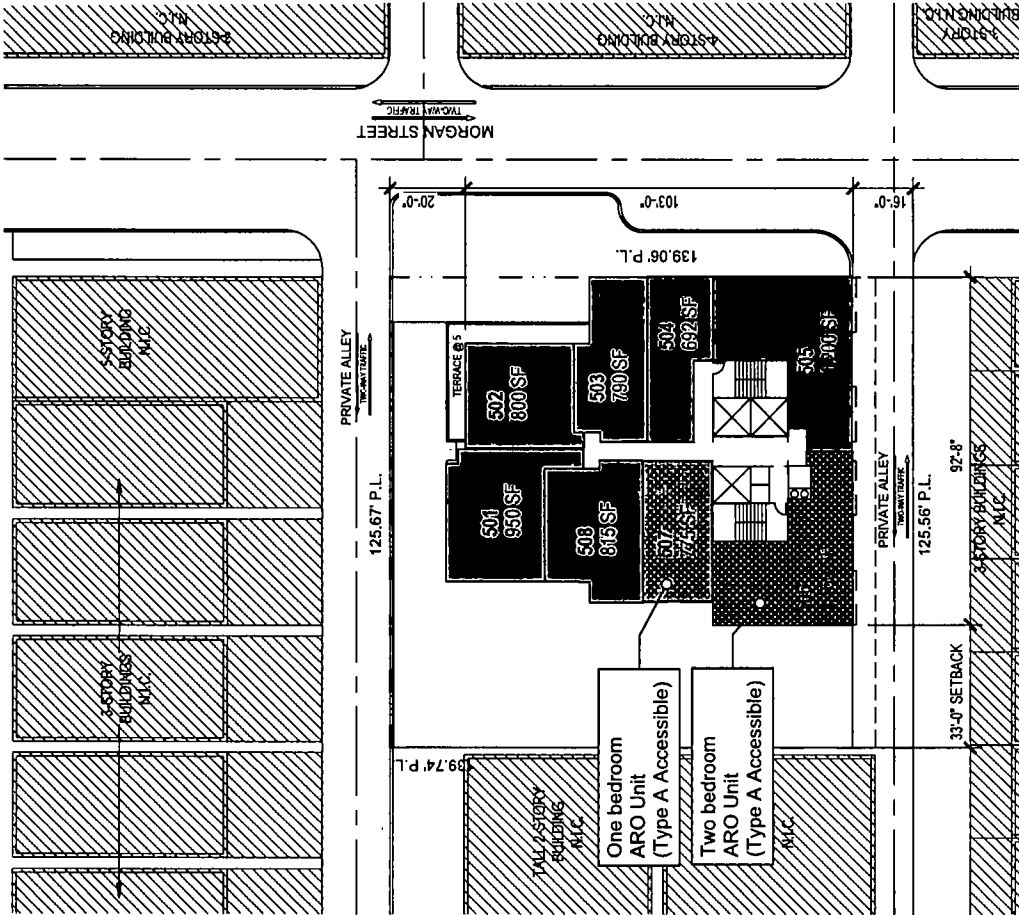
HPA 03/16/2022 DATA

210 North Morgan Street
Chicago, IL

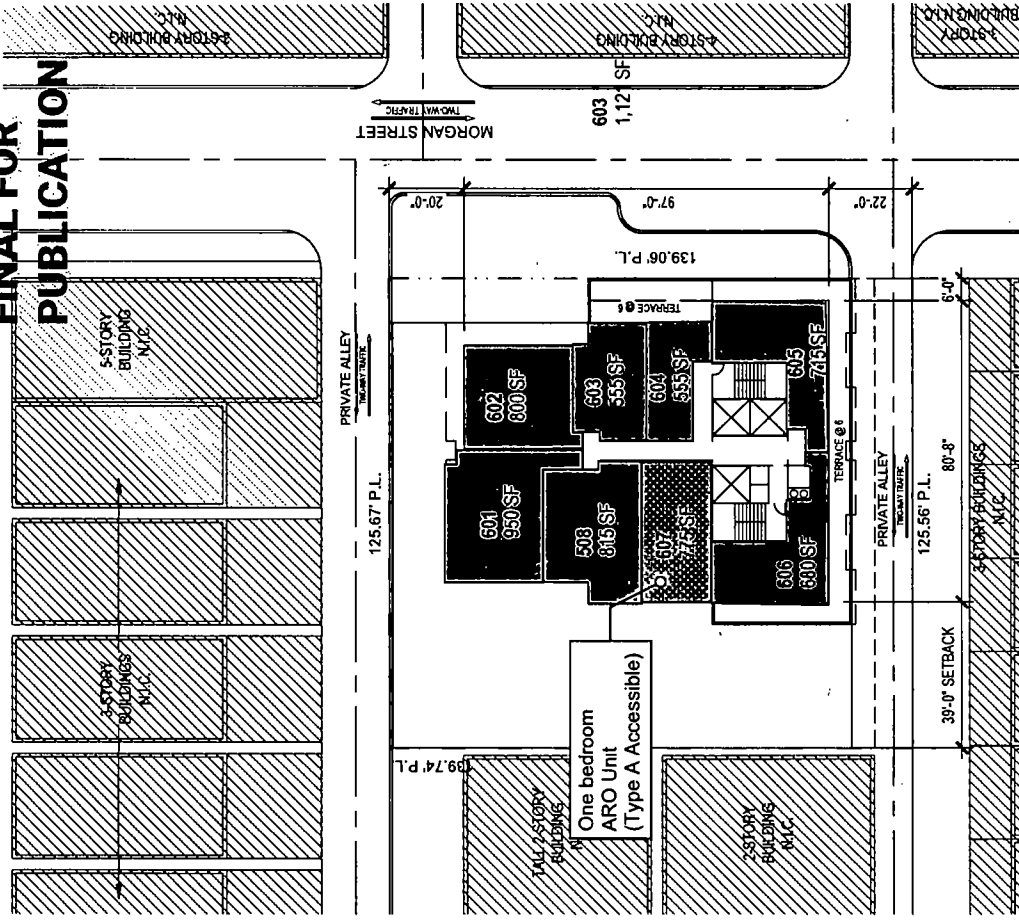
MAINTENANCE PLUMBING ARCHITECTURE
 100 N. LAUREL STREET, SUITE 100
 CHICAGO, IL 60642
 TEL: 312.467.1400
 FAX: 312.467.1401



FINAL FOR PUBLICATION



5TH FLOOR PLAN



6TH FLOOR PLAN

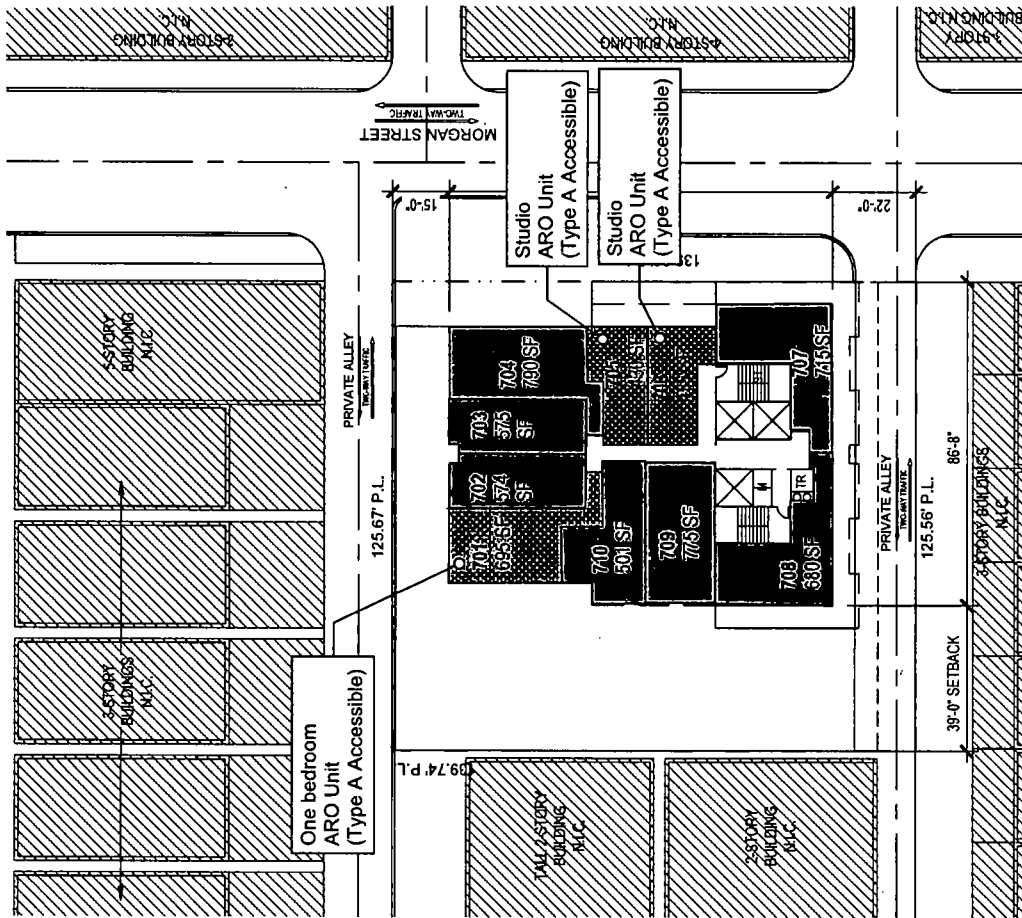
PLANNING CONSULTANTS

210 North Morgan Street
Chicago, IL

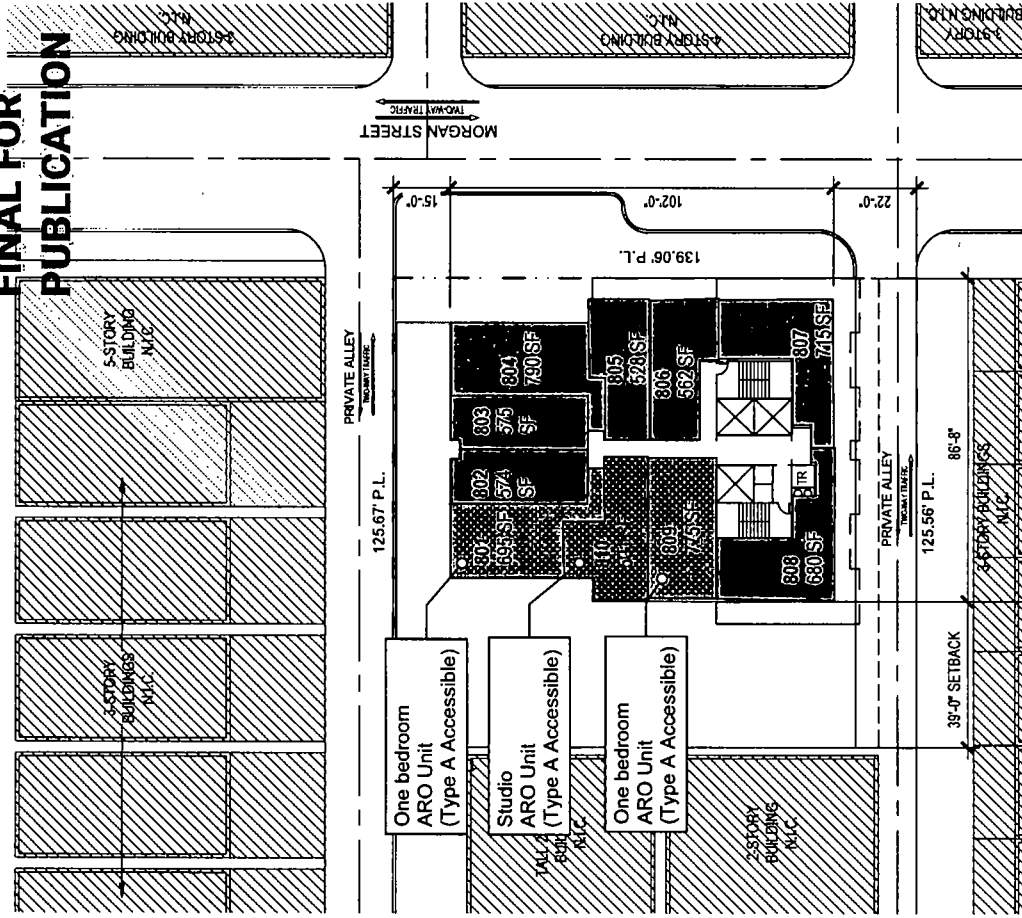
HPA 0316/2022 DATA



FINAL FOR PUBLICATION



7TH FLOOR PLAN



8TH FLOOR PLAN

210 North Morgan Street
Chicago, IL

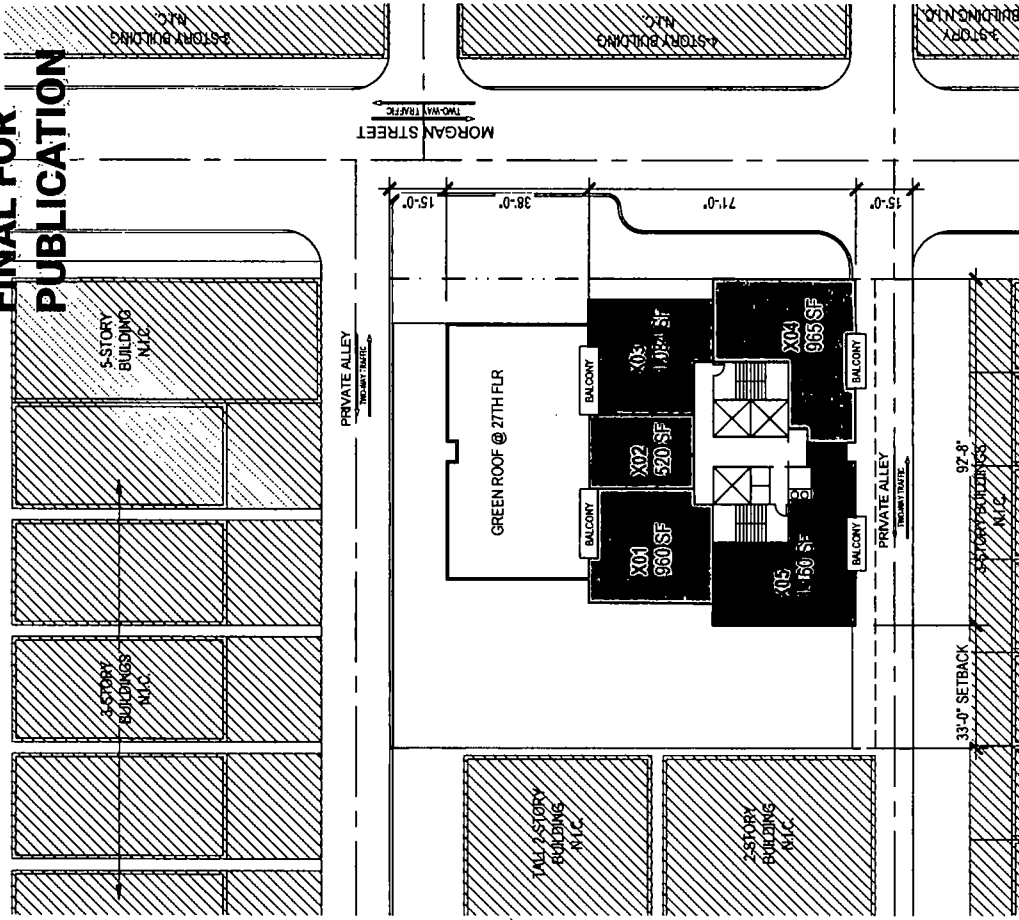
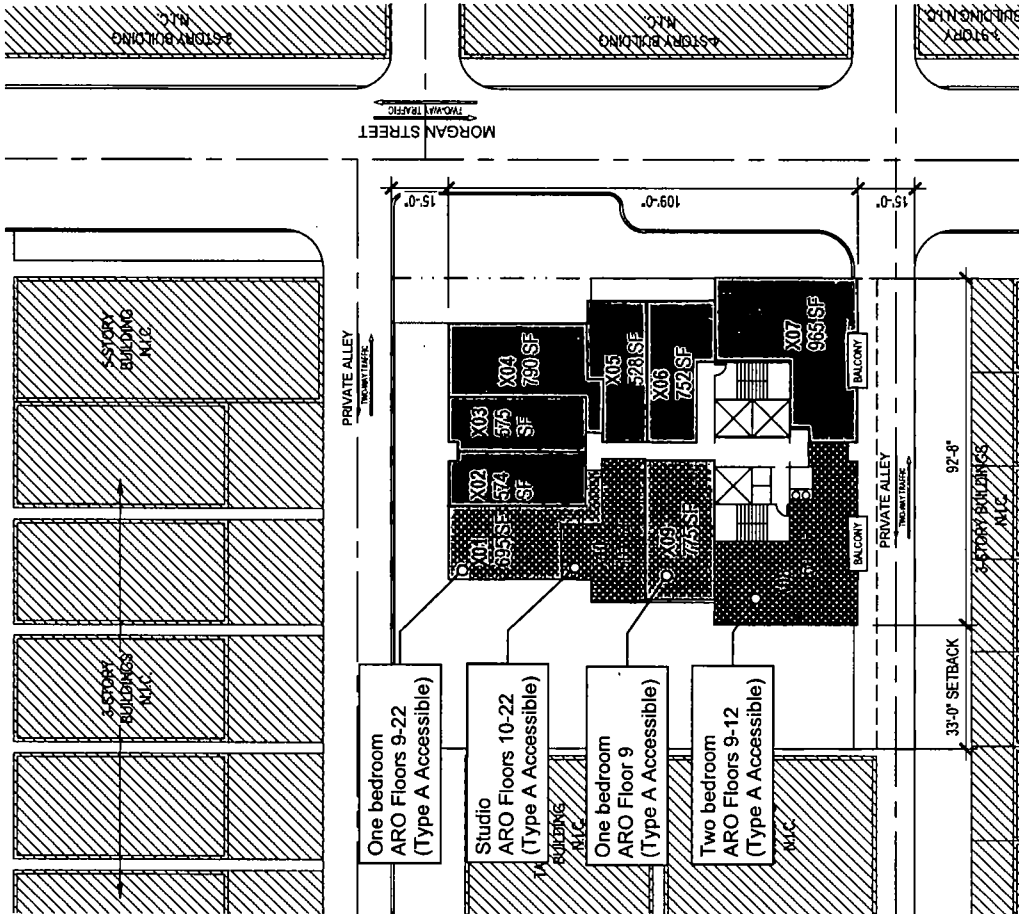
HPA 03/16/2022 DATA



MAINTENANCE PLANNING ARCHITECTURE

300 N. LAKE STREET, SUITE 1000
CHICAGO, IL 60601
TEL: 312.567.1234
WWW.MPA-ARCH.COM

FINAL FOR PUBLICATION



9TH-22ND FLOOR PLAN (TYPICAL)

23-27

FLOOR PLAN (PENTHOUSE UNITS)




210 North Morgan Street
 Chicago, IL

HPA 03/16/2022 DATA



FINAL FOR

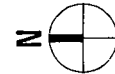
PUBLICATION



LEGEND



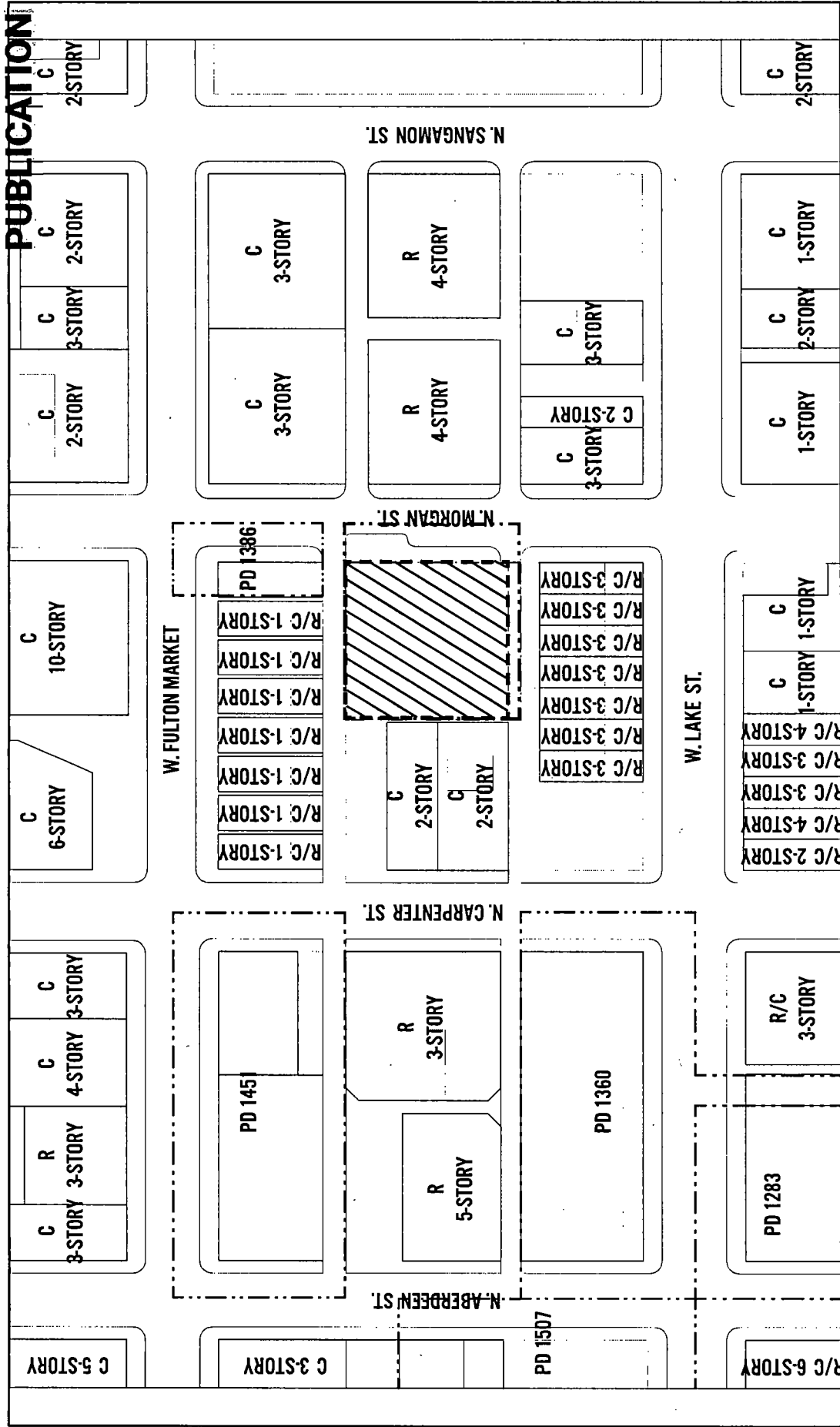
SUBJECT PREMISES









APPLICANT: SOLAR JUNKYARD LLC		EXISTING ZONING MAP	
ADDRESS OF PROJECT: 210 N. MORGAN			
INTRODUCTION: 11-17-2021	PLAN COMMISSION: 05-26-2022	SCALE: N.T.S.	

FINAL FOR PUBLICATION

PUBLICATION

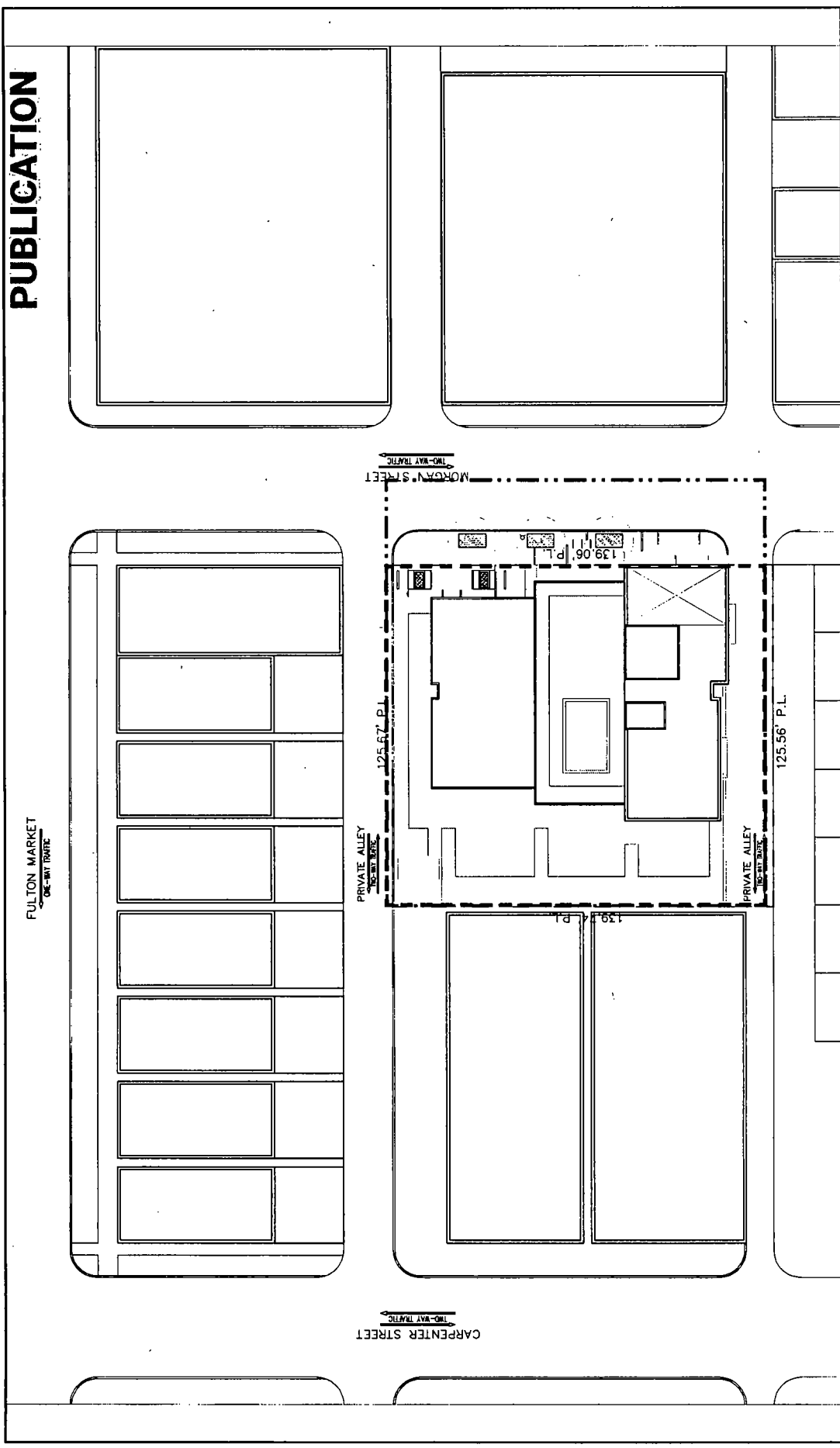


LEGEND

-  SUBJECT PREMISES
-  PROPERTY LINE
-  PD BOUNDARY
-  RESIDENTIAL USE
-  COMMERCIAL USE
-  INSTITUTIONAL USE

<p>APPLICANT: SOLAR JUNKYARD LLC</p>	
<p>ADDRESS OF PROJECT: 210 N. MORGAN</p>	
<p>INTRODUCTION: 11-17-2021</p>	<p>PLAN COMMISSION: 05-26-2022</p>
<p>SCALE: 1"= 120'</p>	
<p>EXISTING LAND USE MAP</p>	

FINAL FOR PUBLICATION

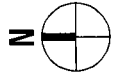
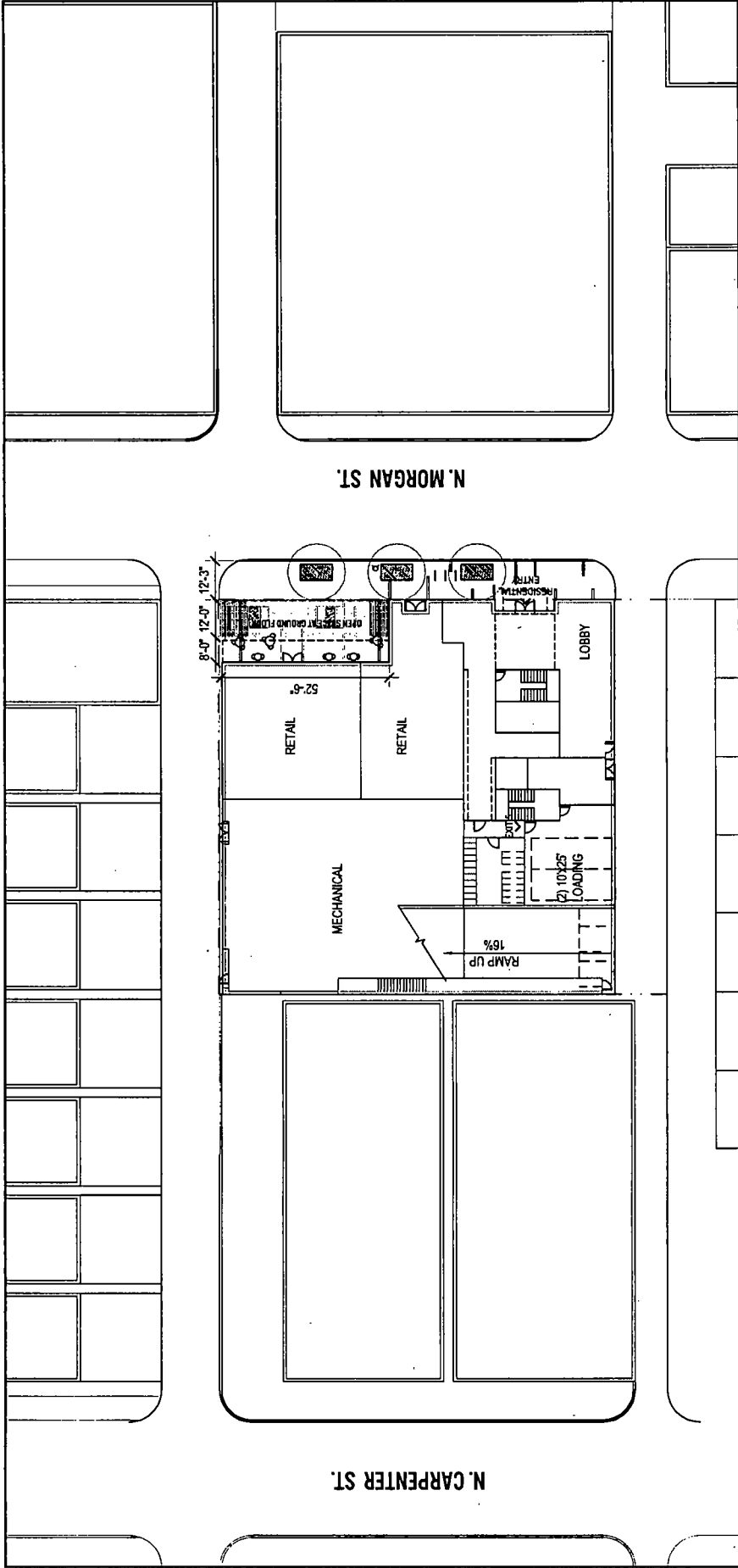


- LEGEND**
- - - - - PROPERTY LINE
 - PD BOUNDARY

<p>APPLICANT: SOLAR JUNKYARD LLC</p>	
<p>ADDRESS OF PROJECT: 210 N. MORGAN</p>	
<p>INTRODUCTION: 11-17-2021</p>	<p>PLAN COMMISSION: 05-26-2022</p>
<p>SCALE: 1"= 32'</p>	
<p>BOUNDARY MAP</p>	

FINAL FOR PUBLICATION

PLANTING SCHEDULE	Common Name	Latin Name	Quantity	Plant Size	Plant Spacing	Planting Notes
SHADE TREES						
GYOJ	3	Gymnocladia dioica	BB	6'		See plans
UNDERSTORY PLANTING						
PERMANENT PLANTING SPEC.	2500' X 500'					
SP. 1E	1	1	1E	15' O.C.		
SP. 2E	1	1	2E	15' O.C.		
SP. 3E	1	1	3E	15' O.C.		
SP. 4E	1	1	4E	15' O.C.		
SP. 5E	1	1	5E	15' O.C.		
SP. 6E	1	1	6E	15' O.C.		
SP. 7E	1	1	7E	15' O.C.		
SP. 8E	1	1	8E	15' O.C.		
SP. 9E	1	1	9E	15' O.C.		
SP. 10E	1	1	10E	15' O.C.		
SP. 11E	1	1	11E	15' O.C.		
SP. 12E	1	1	12E	15' O.C.		
SP. 13E	1	1	13E	15' O.C.		
SP. 14E	1	1	14E	15' O.C.		
SP. 15E	1	1	15E	15' O.C.		
SP. 16E	1	1	16E	15' O.C.		
SP. 17E	1	1	17E	15' O.C.		
SP. 18E	1	1	18E	15' O.C.		
SP. 19E	1	1	19E	15' O.C.		
SP. 20E	1	1	20E	15' O.C.		
SP. 21E	1	1	21E	15' O.C.		
SP. 22E	1	1	22E	15' O.C.		
SP. 23E	1	1	23E	15' O.C.		
SP. 24E	1	1	24E	15' O.C.		
SP. 25E	1	1	25E	15' O.C.		
SP. 26E	1	1	26E	15' O.C.		
SP. 27E	1	1	27E	15' O.C.		
SP. 28E	1	1	28E	15' O.C.		
SP. 29E	1	1	29E	15' O.C.		
SP. 30E	1	1	30E	15' O.C.		
SP. 31E	1	1	31E	15' O.C.		
SP. 32E	1	1	32E	15' O.C.		
SP. 33E	1	1	33E	15' O.C.		
SP. 34E	1	1	34E	15' O.C.		
SP. 35E	1	1	35E	15' O.C.		
SP. 36E	1	1	36E	15' O.C.		
SP. 37E	1	1	37E	15' O.C.		
SP. 38E	1	1	38E	15' O.C.		
SP. 39E	1	1	39E	15' O.C.		
SP. 40E	1	1	40E	15' O.C.		
SP. 41E	1	1	41E	15' O.C.		
SP. 42E	1	1	42E	15' O.C.		
SP. 43E	1	1	43E	15' O.C.		
SP. 44E	1	1	44E	15' O.C.		
SP. 45E	1	1	45E	15' O.C.		
SP. 46E	1	1	46E	15' O.C.		
SP. 47E	1	1	47E	15' O.C.		
SP. 48E	1	1	48E	15' O.C.		
SP. 49E	1	1	49E	15' O.C.		
SP. 50E	1	1	50E	15' O.C.		



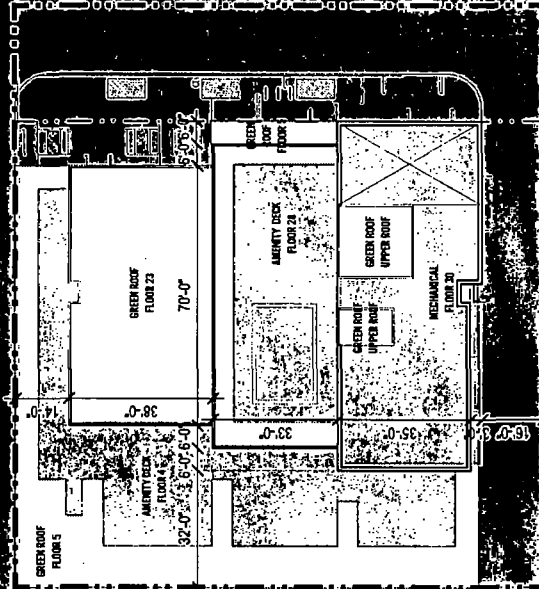

GROUND FLOOR OPEN SPACE OPEN TO THE SKY: 625 SF

APPLICANT: SOLAR JUNKYARD LLC	
ADDRESS OF PROJECT: 210 N. MORGAN	
INTRODUCTION: 11-17-2021	PLAN COMMISSION: 05-26-2022
SCALE: 1"=50'	
OPEN SPACE / LANDSCAPE PLAN	

FINAL FOR

PUBLICATION

W. FULSTON MARKET

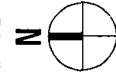


N. CARPENTER ST.

N. MORGAN ST.

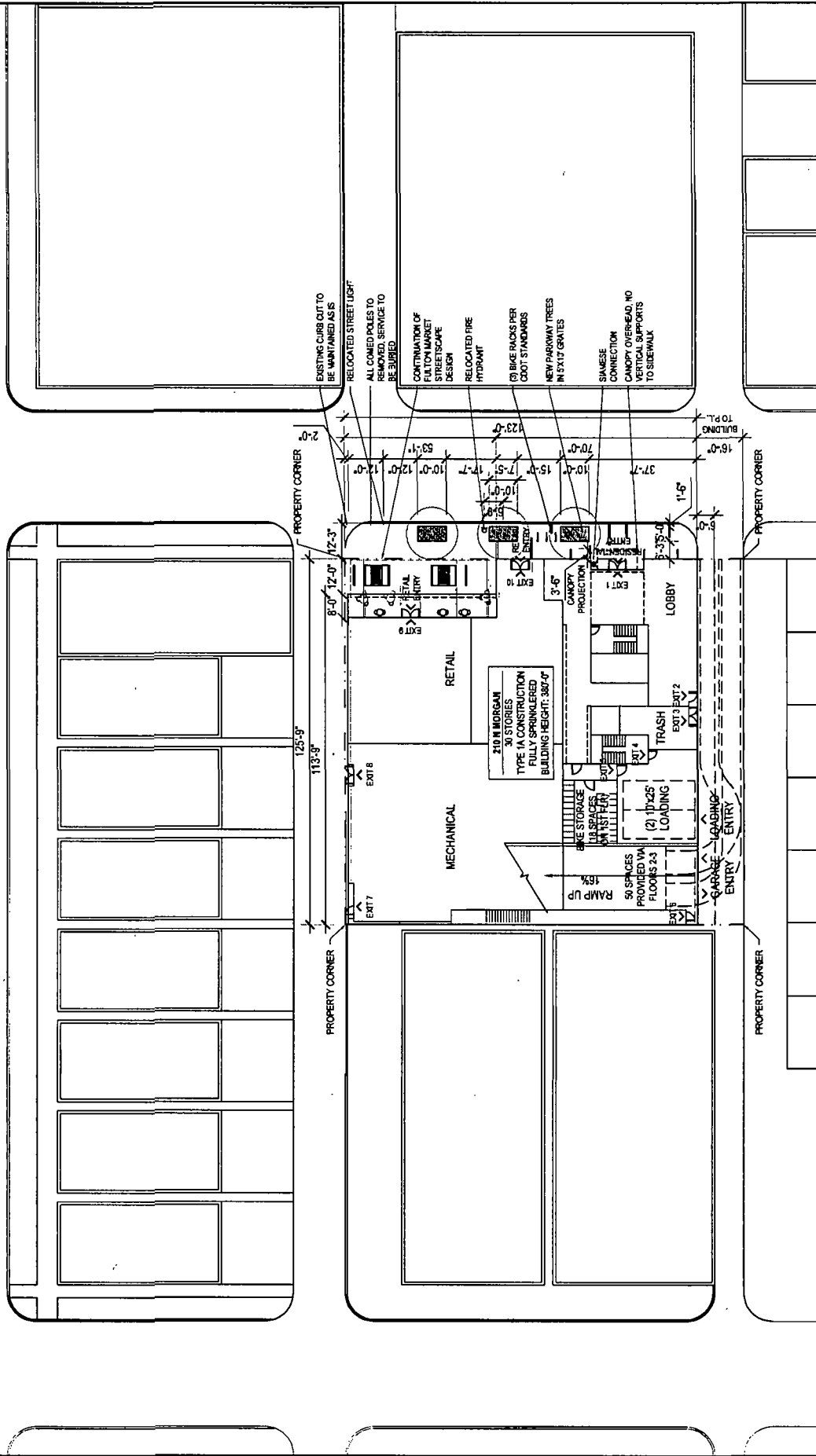
TOTAL ROOF AREA: 14,078 SF
 MECHANICAL ROOF AREA: 2,839 SF
 APPLICABLE ROOF AREA: 8,990 SF
 50% APPLICABLE ROOF AREA: 4,495 SF

REQUIRED GREEN ROOF AREA: 4,495 SF
 PROVIDED GREEN ROOF AREA: 4,495 SF



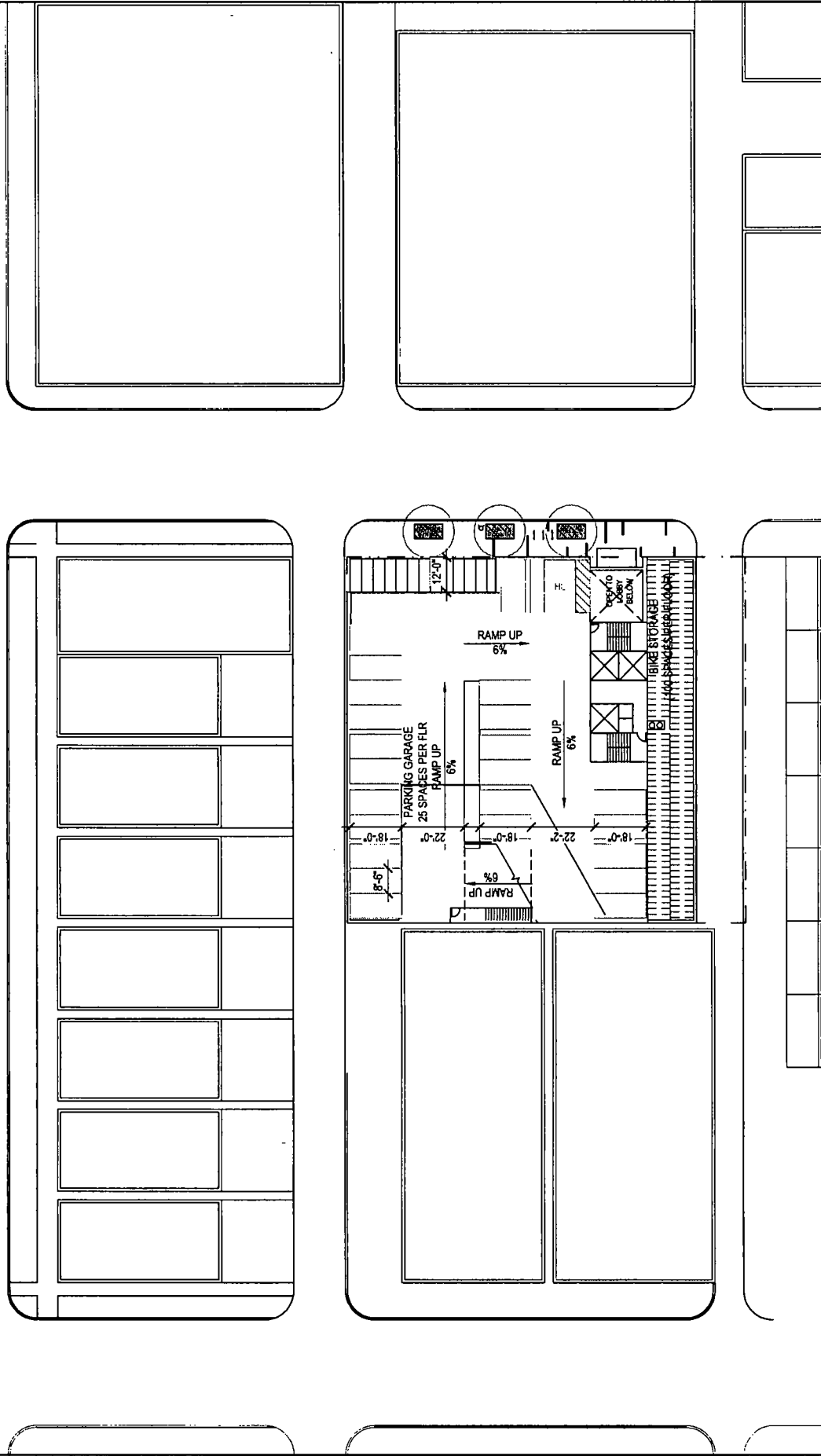
APPLICANT: SOLAR JUNKYARD LLC	
ADDRESS OF PROJECT: 210 N. MORGAN	
INTRODUCTION: 11-17-2021	PLAN COMMISSION: 05-26-2022
SCALE: 1"=50'	
GREEN ROOF PLAN	

FINAL FOR PUBLICATION



APPLICANT: SOLAR JUNKYARD LLC	
ADDRESS OF PROJECT: 210 N. MORGAN	
INTRODUCTION: 11-17-2021	PLAN COMMISSION: 05-26-2022
SCALE: 1"=50'	
SITE / GROUND FLOOR PLAN	

FINAL FOR PUBLICATION



APPLICANT: SOLAR JUNKYARD LLC

ADDRESS OF PROJECT: 210 N. MORGAN

INTRODUCTION: 11-17-2021

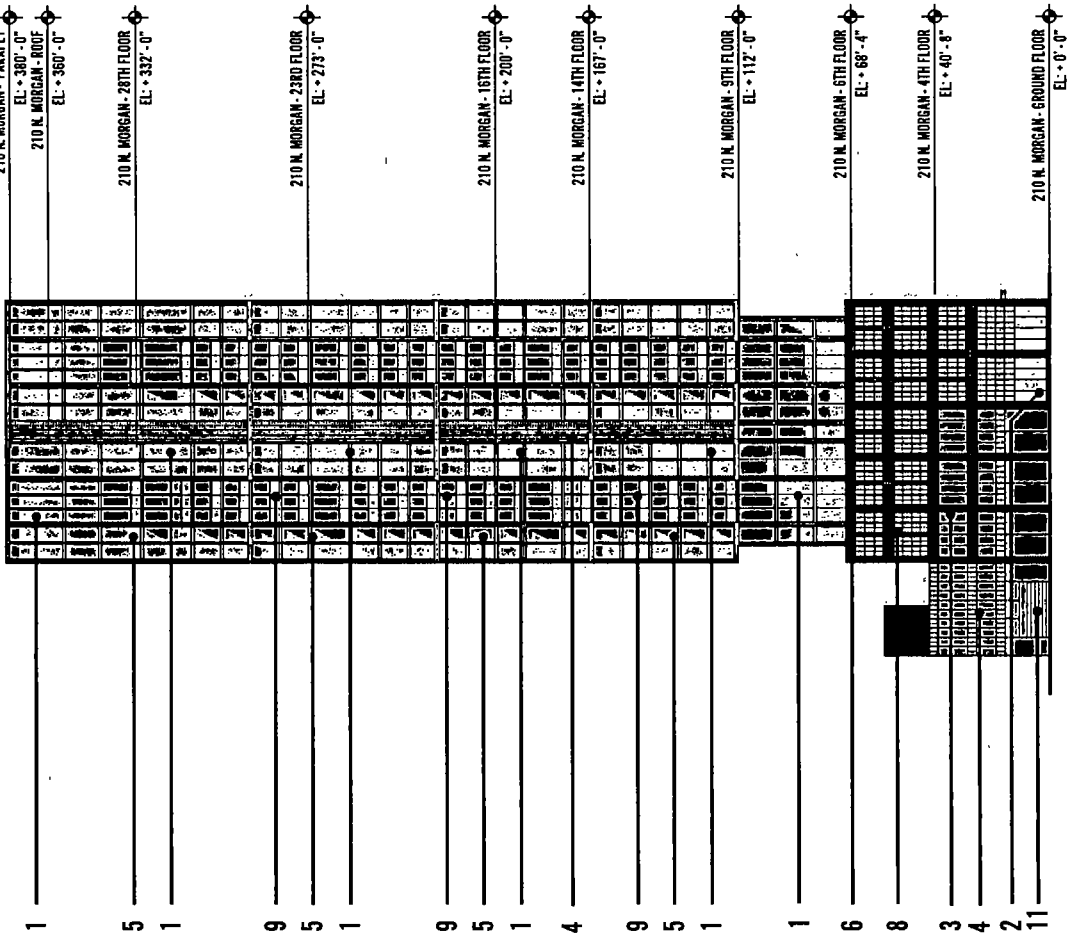
PLAN COMMISSION: 05-26-2022

SCALE: 1"=50'

PARKING PLAN

MATERIAL LEGEND

- 1. WINDOW WALL
- 2. STOREFRONT WINDOWS
- 3. DARK MASONRY
- 4. METAL PANEL WALL CLADDING
- 5. SLAB EDGE COVERS
- 6. BRICK SPANDREL
- 7. EXTRUDED VERTICAL MULLIONS
- 8. PUNCHED WINDOWS
- 9. SEMI-SET BALCONY WITH GLASS GUARDRAIL
- 10. TERRACE WITH GLASS GUARDRAIL
- 11. OVERHEAD GARAGE DOOR



APPLICANT: SOLAR JUNKYARD LLC

ADDRESS OF PROJECT: 210 N. MORGAN

INTRODUCTION: 11-17-2021

PLAN COMMISSION: 05-26-2022

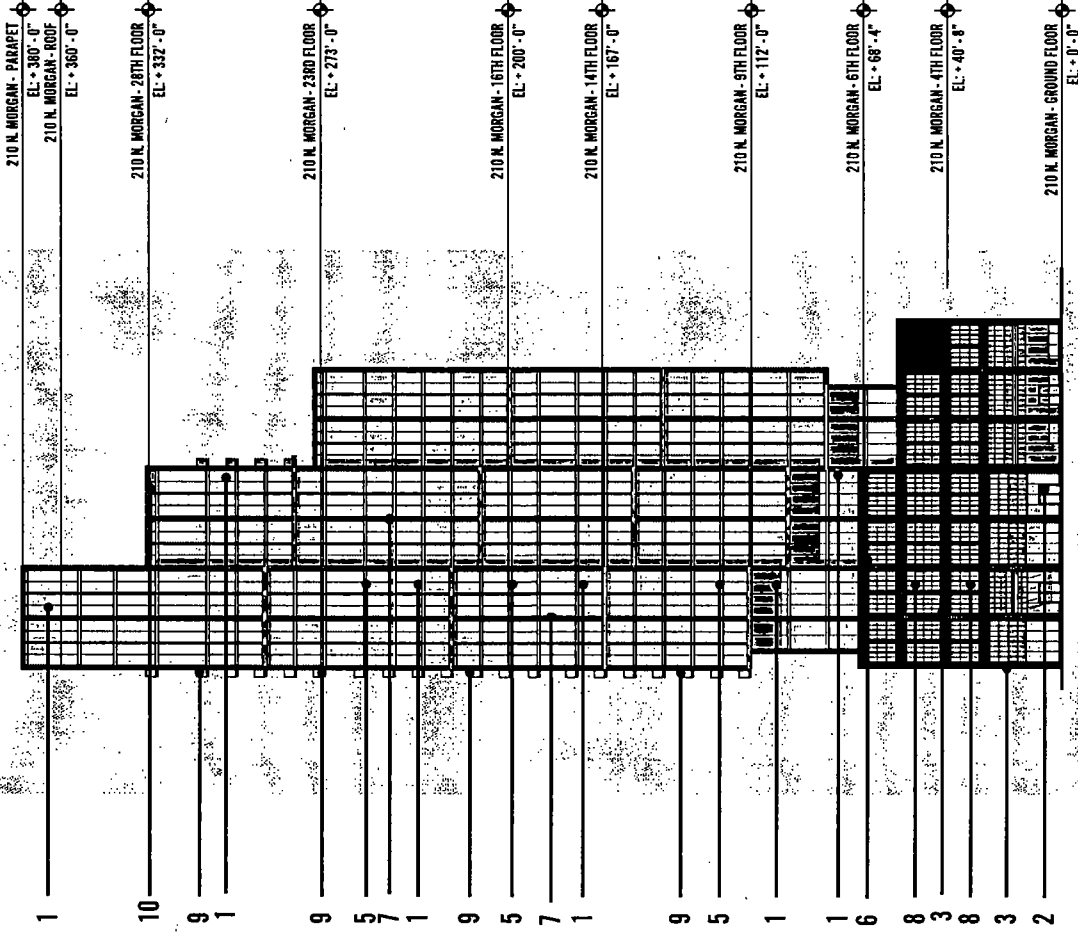
SCALE: 1"=100'

SOUTH ELEVATION

FINAL FOR PUBLICATION

MATERIAL LEGEND

1. WINDOW WALL
2. STOREFRONT WINDOWS
3. DARK MASONRY
4. METAL PANEL WALL CLADDING
5. SLAB EDGE COVERS
6. BRICK SPANDREL
7. EXTRUDED VERTICAL MULLIONS
8. PUNCHED WINDOWS
9. SEM-INSET BALCONY WITH GLASS GUARDRAIL
10. TERRACE WITH GLASS GUARDRAIL
11. OVERHEAD GARAGE DOOR



APPLICANT: SOLAR JUNKYARD LLC

ADDRESS OF PROJECT: 210 N. MORGAN

INTRODUCTION: 11-17-2021

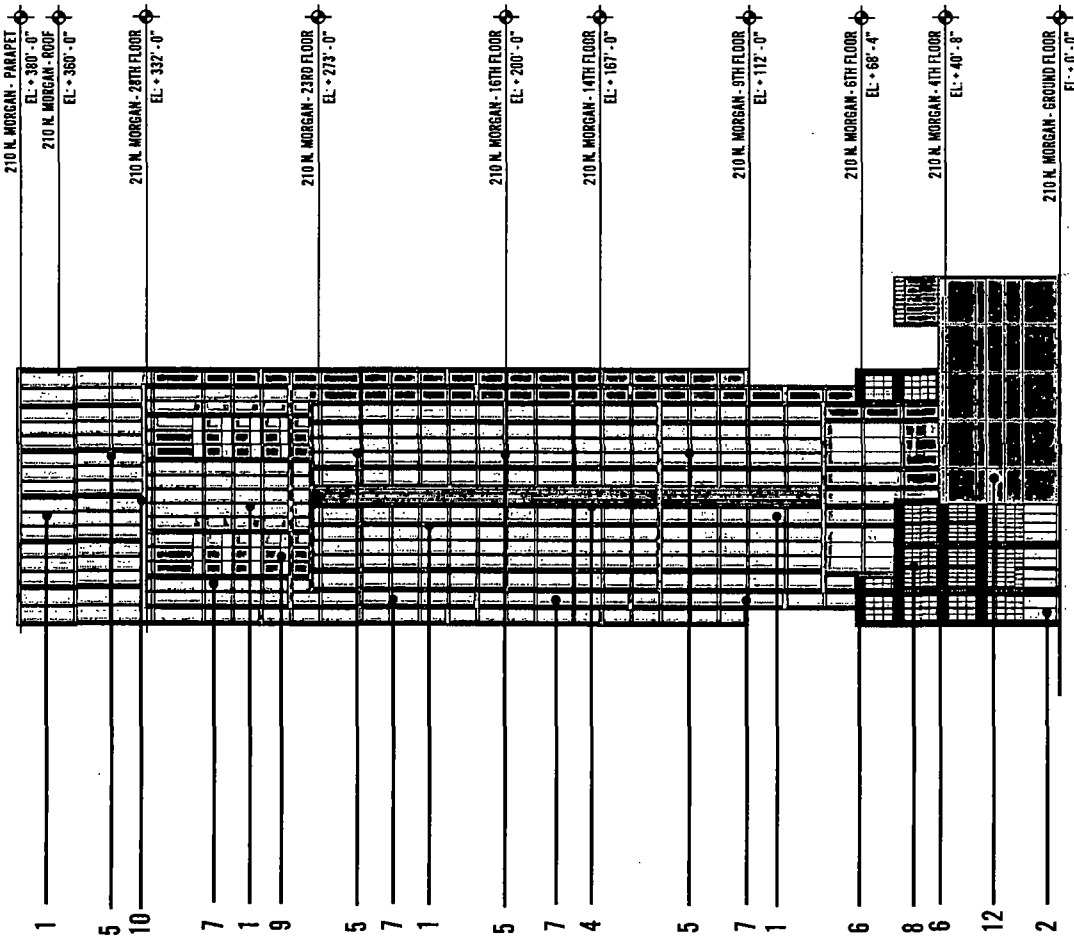
PLAN COMMISSION: 05-26-2022

SCALE: 1"=100'

EAST ELEVATION

MATERIAL LEGEND

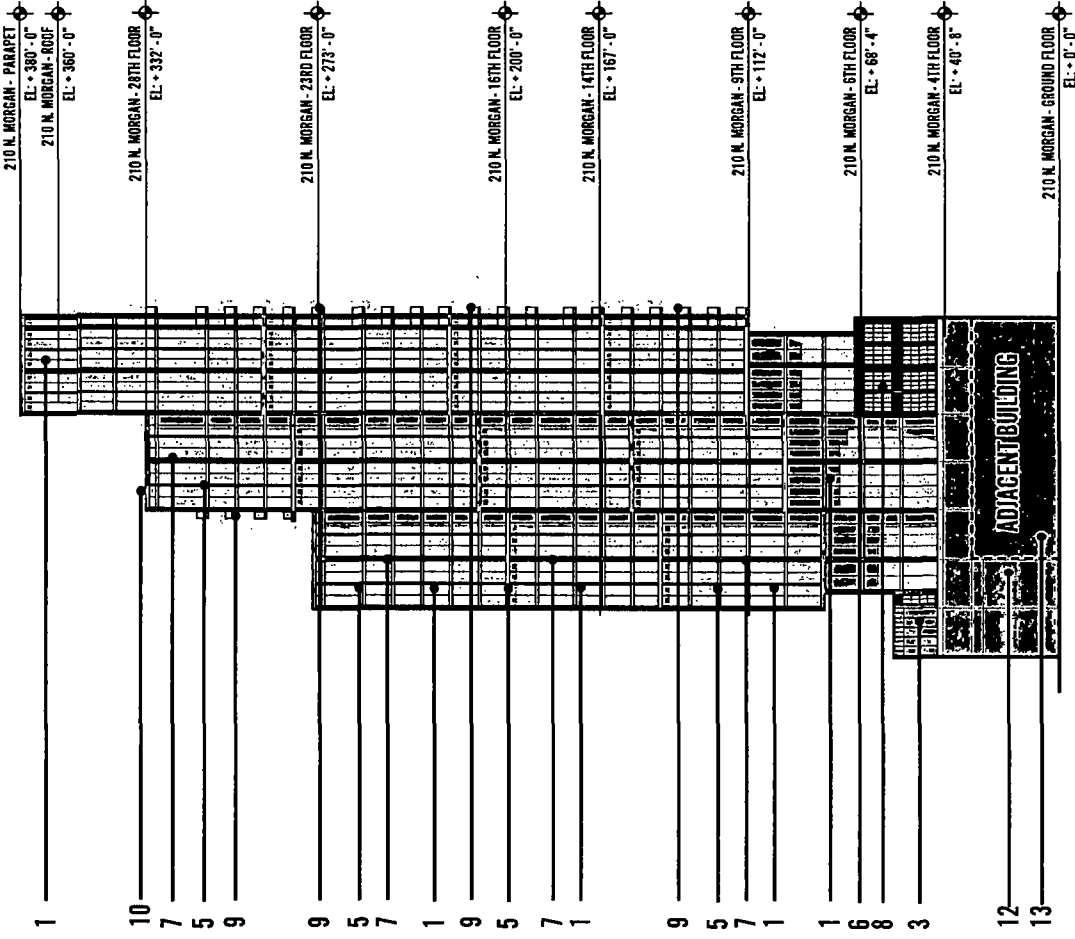
- 1. WINDOW WALL
- 2. STOREFRONT WINDOWS
- 3. DARK MASONRY
- 4. METAL PANEL WALL CLADDING
- 5. SLAB EDGE COVERS
- 6. BRICK SPANDEL
- 7. EXTRUDED VERTICAL MULLIONS
- 8. PUNCHED WINDOWS
- 9. SEM-INSET BALCONY WITH GLASS GUARDRAIL
- 10. TERRACE WITH GLASS GUARDRAIL
- 11. OVERHEAD GARAGE DOOR
- 12. FIBER CEMENT PANEL



<p>APPLICANT: SOLAR JUNKYARD LLC</p>	
<p>ADDRESS OF PROJECT: 210 N. MORGAN</p>	
<p>INTRODUCTION: 11-17-2021</p>	<p>PLAN COMMISSION: 05-26-2022</p>
<p>SCALE: 1"=100'</p>	
<p>NORTH ELEVATION</p>	

MATERIAL LEGEND

1. WINDOW WALL
2. STOREFRONT WINDOWS
3. DARK MASONRY
4. METAL PANEL WALL CLADDING
5. SLAB EDGE COVERS
6. BRICK SPANDEL
7. EXTRUDED VERTICAL MULLIONS
8. PUNCHED WINDOWS
9. SEM-INSET BALCONY WITH GLASS GUARDRAIL
10. TERRACE WITH GLASS GUARDRAIL
11. OVERHEAD GARAGE DOOR
12. FIBER CEMENT PANEL
13. PAINTED CMU AT PARTY WALL CONDITION



APPLICANT: SOLAR JUNKYARD LLC

ADDRESS OF PROJECT: 210 N. MORGAN

INTRODUCTION: 11-17-2021

PLAN COMMISSION: 05-26-2022

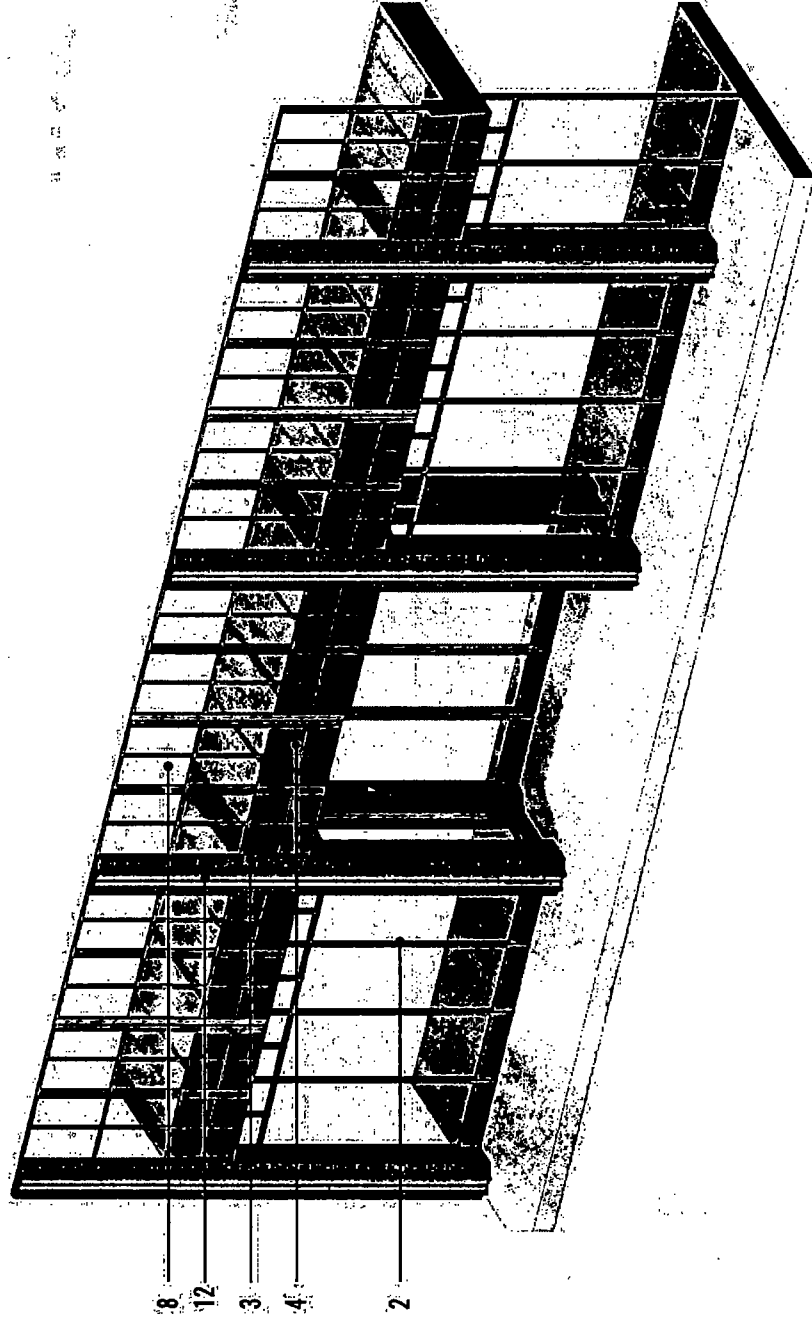
SCALE: 1"=60'

WEST ELEVATION

FINAL FOR PUBLICATION

MATERIAL LEGEND:

- 1. WINDOW WALL
- 2. STOREFRONT WINDOWS
- 3. DARK MASONRY
- 4. METAL PANEL WALL CLADDING
- 5. SLAB EDGE COVERS
- 6. BRICK SPANDREL
- 7. EXTRUDED VERTICAL MULLIONS
- 8. PUNCHED WINDOWS
- 9. SEMI-INSET BALCONY WITH GLASS GUARDRAIL
- 10. TERRACE WITH GLASS GUARDRAIL
- 11. TERRACE PAVERS
- 12. METAL REVEAL AT BRICK PIER



APPLICANT: SOLAR JUNKYARD LLC

ADDRESS OF PROJECT: 210 N. MORGAN

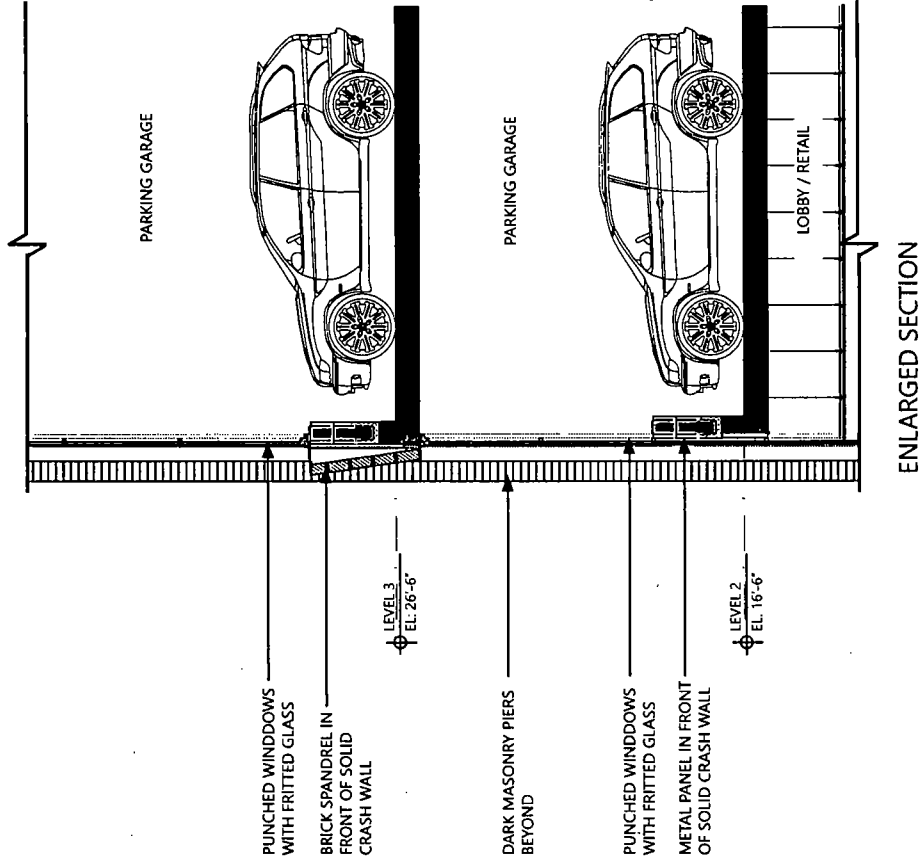
INTRODUCTION: 11-17-2021

PLAN COMMISSION: 05-26-2022

SCALE: N.T.S.

AXON - BASE

FINAL FOR PUBLICATION



APPLICANT: SOLAR JUNKYARD LLC

ADDRESS OF PROJECT: 210 N. MORGAN

INTRODUCTION: 11-17-2021

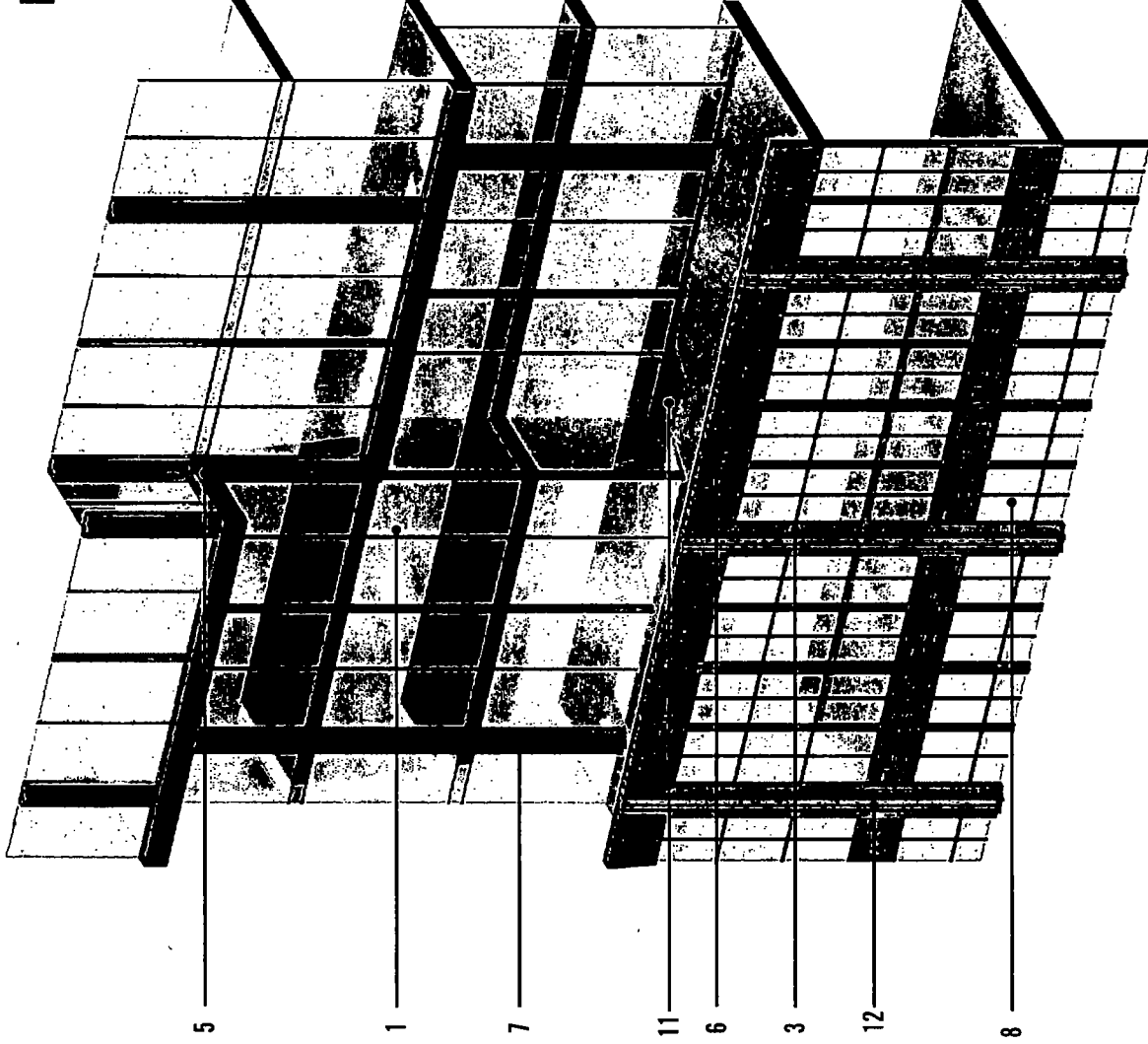
PLAN COMMISSION: 05-26-2022

SCALE: N.T.S.

PARKING GARAGE SECTION

FINAL FOR PUBLICATION

- MATERIAL LEGEND**
1. WINDOW WALL
 2. STOREFRONT WINDOWS
 3. DARK MASONRY
 4. METAL PANEL WALL CLADDING
 5. SLAB EDGE COVERS
 6. BRICK SPANDREL
 7. EXTRUDED VERTICAL MULLIONS
 8. PUNCHED WINDOWS
 9. SEM-INSSET BALCONY WITH GLASS GUARDRAIL
 10. TERRACE WITH GLASS GUARDRAIL
 11. TERRACE PAVERS
 12. METAL REVEAL AT BRICK PIER



APPLICANT: SOLAR JUNKYARD LLC

ADDRESS OF PROJECT: 210 N. MORGAN

INTRODUCTION: 11-17-2021

PLAN COMMISSION: 05-26-2022

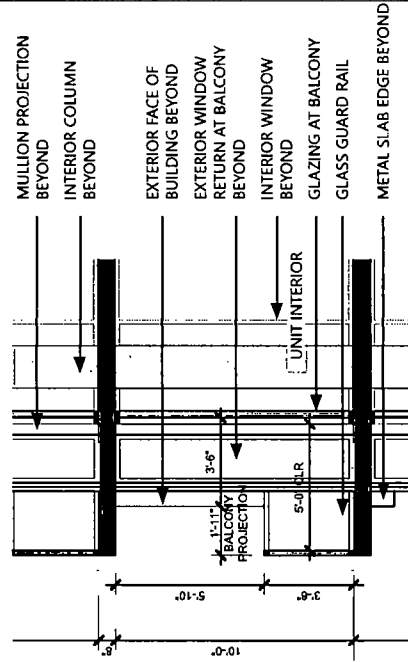
SCALE: N.T.S.

AXON - MIDDLE

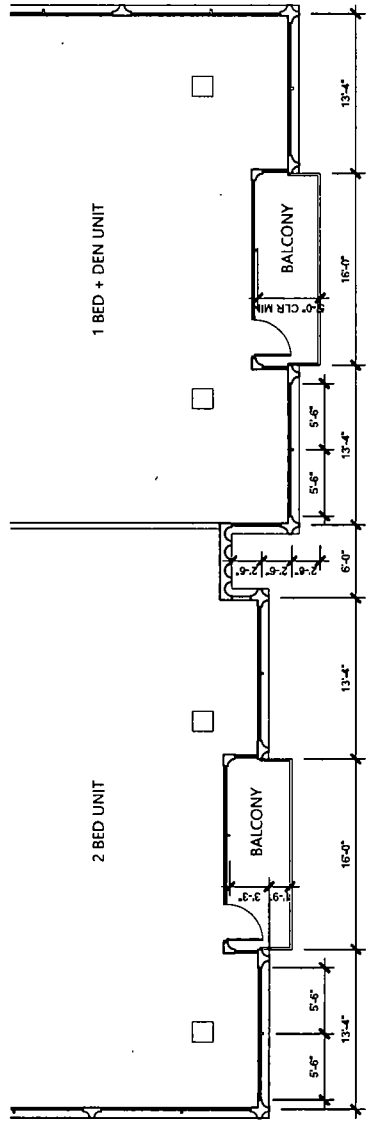
FINAL FOR PUBLICATION



RESIDENTIAL BALCONIES ENLARGED ELEVATION



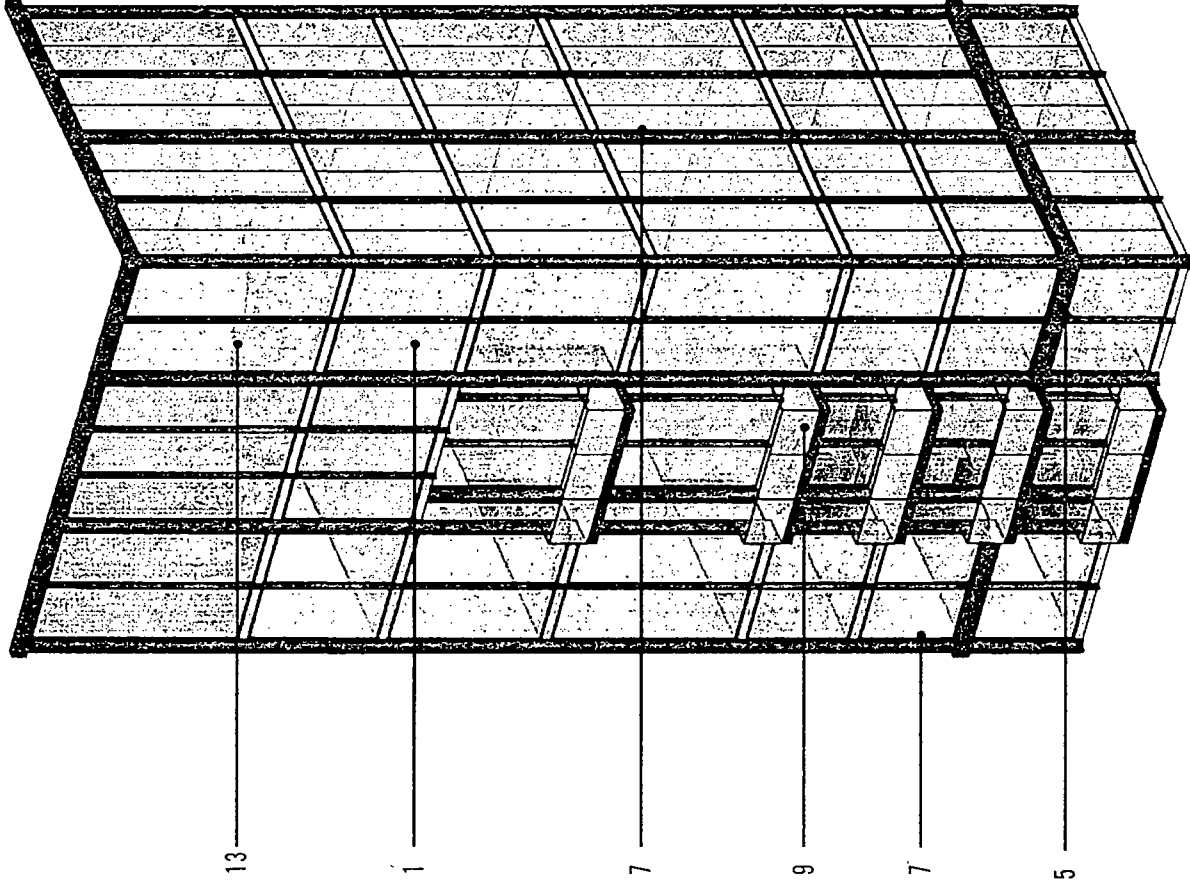
ENLARGED SECTION



ENLARGED PLAN

APPLICANT: SOLAR JUNKYARD LLC		TYPICAL BALCONY DETAILS	
ADDRESS OF PROJECT: 210 N. MORGAN		SCALE: N.I.S.	
INTRODUCTION: 11-17-2021	PLAN COMMISSION: 05-26-2022		

FINAL FOR PUBLICATION



- MATERIAL LEGEND**
- 1. WINDOW WALL
 - 2. STOREFRONT WINDOWS
 - 3. DARK MASONRY
 - 4. METAL PANEL WALL CLADDING
 - 5. SLAB EDGE COVERS
 - 6. BRICK SPANREL
 - 7. EXTRUDED VERTICAL MULLIONS
 - 8. PUNCHED WINDOWS
 - 9. SEMI-INSET BALCONY WITH GLASS GUARDRAIL
 - 10. TERRACE WITH GLASS GUARDRAIL
 - 11. TERRACE PAVERS
 - 12. METAL REVEAL AT BRICK PIER
 - 13. SPANREL GLASS AT MECHANICAL WELL

APPLICANT: SOLAR JUNKYARD LLC

ADDRESS OF PROJECT: 210 N. MORGAN

INTRODUCTION: 11-17-2021

PLAN COMMISSION: 05-26-2022

SCALE: N.T.S.

AXON - TOP




Application #20868
To: Clerk

DEPARTMENT OF PLANNING AND DEVELOPMENT
CITY OF CHICAGO

MEMORANDUM

To: Alderman Tom Tunney
Chairman, City Council Committee on Zoning

From: 
Maurice D. Cox
Chicago Plan Commission

Date: May 26, 2022

Re: Proposed Residential-Business Planned Development (210 N. Morgan Street)

On May 26, 2022, the Chicago Plan Commission recommended approval of the proposed Residential-Business Planned Development, submitted by Solar Junkyard LLC. The applicant is proposing to rezone the site from C1-1 (Neighborhood Commercial District) to DX-7 (Downtown Mixed-Use District) and then to a Residential-Business Planned Development to construct a 380'-tall building containing 204 residential units, approximately 4,000 square feet of ground floor commercial space, and 50 accessory vehicular parking spaces. A 4.5 FAR (Floor Area Ratio) bonus will be taken and the overall FAR of the planned development will be 11.5. A copy of the proposed ordinance, planned development statements, bulk table and exhibits are attached. I would very much appreciate your assistance in having this introduced at the next possible City Council Committee on Zoning.

Also enclosed is a copy of the staff report to the Plan Commission which includes the Department of Planning and Development, Bureau of Zoning recommendation and a copy of the resolution. If you have any questions in this regard, please do not hesitate to contact Emily Thrun at 312-744-0756.

Cc: PD Master File (Original PD, copy of memo)