



# City of Chicago



Or2014-588

Office of the City Clerk

## Document Tracking Sheet

<b>Meeting Date:</b>	11/19/2014
<b>Sponsor(s):</b>	Zalewski (23)
<b>Type:</b>	Order
<b>Title:</b>	Issuance of permits for sign(s)/signboard(s) at 3206 W 61st St
<b>Committee(s) Assignment:</b>	Committee on Zoning, Landmarks and Building Standards

(signs)

ORDERED, That the Commissioner of Buildings is hereby directed  
to issue a sign permit to:

AD Deluxe Sign Company, Inc.  
23856 West Andrew Road  
Suite 103  
Plainfield, IL. 60585

for the erection of a sign/signboard over 24 feet and / or over 100  
square feet (in area of one face) at:


Self Storage World  
3206 W. 61<sup>st</sup> Street  
Chicago, Illinois 60629

Dimensions: length 4 ft. x 68 ft. height 4 ft. tall

Height above grade / roof to top of sign 24 ft. from grade

TOTAL SQUARE FOOT AREA 272 sq. ft.

Such sign(s) shall comply with all applicable provisions of  
TITLE 17 of the Chicago Zoning Ordinance and all other  
Applicable provisions of the Municipal Code of the City of Chicago  
Governing the construction and maintenance of outdoor signs,  
signboards and structures.



---

Michael R. Zalewski  
23<sup>rd</sup> Ward, Alderman



# DEPARTMENT OF BUILDINGS

## Sign Permit Application

APPROVAL NUMBER	APPLICATION NUMBER 100569601	ANNUAL FEE	WORK CODE	DRAWINGS ATTACHED <input type="checkbox"/> YES <input type="checkbox"/> NO	
DATE OF APPLICATION 11/09/2014		TYPE OF SIGN FLAT OR BOX			
ADDRESS OF SIGN 3206 W 61ST ST, 60629-		LENGTH 68	FT 0	HEIGHT 4	IN 0
BUILDING	ORIGINAL PERMIT NUMBER	AREA 272	SQ FT	WEIGHT 400	LBS
TYPE OF PERMIT NEW CONSTRUCTION (SIGN)		SIGN HEIGHT ABOVE GRADE/ROOF 24			
PAYER OF ANNUAL INSPECTION SCHOFFET, RON 1546 CHICKMAUGA LANE LONG GROVE, IL 60047 (847)891-1800		SHAPE OF SIGN REGULAR			
SIGN MANUFACTURER OTHER		SIGN WILL READ SELF STORAGE WORLD			
ADDRESS WHERE SIGN CAN BE SEEN PRIOR TO ERECTION		NO OF LAMPS 1	TOTAL WATTAGE 1000		
TICKET NUMBER 0	REINSPECTION CONTROL NUMBER	TYPE OF LAMP HIGH DENSITY DISCHARGE			
TYPE OF SUPPORT FOR SIGN BUILDING		NO OF BALLAST/TRANSFORMERS 12	INPUT OF TRANSFORMERS 120		
SIGN BOARD SUPPORT MEMBERS STEEL		CONTRACTOR WILL INSTALL <input checked="" type="checkbox"/> FEEDERS <input checked="" type="checkbox"/> CUSTOMER LEADS			
ANNUAL FEE		TYPE OF SWITCH KNIFE			
CONSTRUCTION FEE 200.00		LOCATION OF SWITCH LISTED FLUSH TOGGLE			
1017 B FEE		SIGN LOCATION 4' X 68' CHANNEL LED LETTERS ON RACE WAY, COPY READS SELF STORAGE WORLD. 272 SQUARE FEET			
TOTAL FEE 200.00					
AMOUNT PAID 200.00					
BALANCE DUE					

The undersigned certify that the statements in this application are true and correct and that all work done under the proposed permit will conform to the requirements of the Chicago Municipal Code

	REG NO	E94798	
ELECT CONTR			
AD DELUXE SIGN COMPANY, INC.		ELECTR	
ADDRESS			
23856 W. ANDREW ROAD			
PLAINFIELD, IL 60585			
SUPERVISOR SIGNATURE			

	BOND NO	N92559	
SIGN ERECTOR			
AD DELUXE SIGN CO INC.		SIGNER	
ADDRESS			
23856 W ANDREW RD			
PLAINFIELD IL, 60585			
SIGNATURE			

The permit issued on this application will authorize only signs here applied for. If other signs are to be erected they must be covered by additional permits

City of Chicago  
Rahm Emanuel, Mayor



Department of Buildings  
Felicia Davis, Commissioner

OTHER \_\_\_\_\_ Other: LAUNDROMAT

Name: \_\_\_\_\_

LIC #: \_\_\_\_\_

Renewal Date: \_\_\_\_\_

Projects Over:

Private Property

Public Way Grant Permit #: 1115649

Planned Development/Manufacturing PMD/PD# \_\_\_\_\_  
Zoning District: B3 Other: B3-3

TYPE OF SIGN

ADVERTISING  ILLUMINATE  MOVEABLE

BUSINESS  FLASHING

TOTAL STREET FRONTAGE OF LOT (IN FEET) 451

TOTAL AREA OF NEW SIGN (SQ FT) 272

TOTAL AREA OF ALL SIGNS ON LOT (SQ FT) 272

HEIGHT OF SIGN ABOVE GRADE (TO TOP) 28ft 0in

DISTANCE OF CURB LINE OUTER EDGE (ft) 15

DISTANCE OF STRUCTURE INNER EDGE (ft) 16

DISTANCE FROM (ft)

A PUBLIC PARK (OVER 10 ACRES) 1,000

B EXPRESSWAY (IF LESS THAN 1,000 FT) 1,000

C RESIDENCE DISTRICT (ADVERTISING SIGNS ONLY) 140

IF REPLACEMENT SIGN OR CHANGE OF FACE, WHAT DOES THE EXISTING SIGN READ?

Original Payee: \_\_\_\_\_

Landmark Hold:  Status: \_\_\_\_\_

ZONING (OFFICE USE ONLY)

COUNCIL ORDER REQUIRED  YES

IS SPECIAL PERMISSION REQUIRED FROM CHIEF ELECTRICAL

YES

IF YES, ATTACH LETTER OF REQUEST

TIME STAMP


SIGN CLERK

APPROVED FOR PERMIT

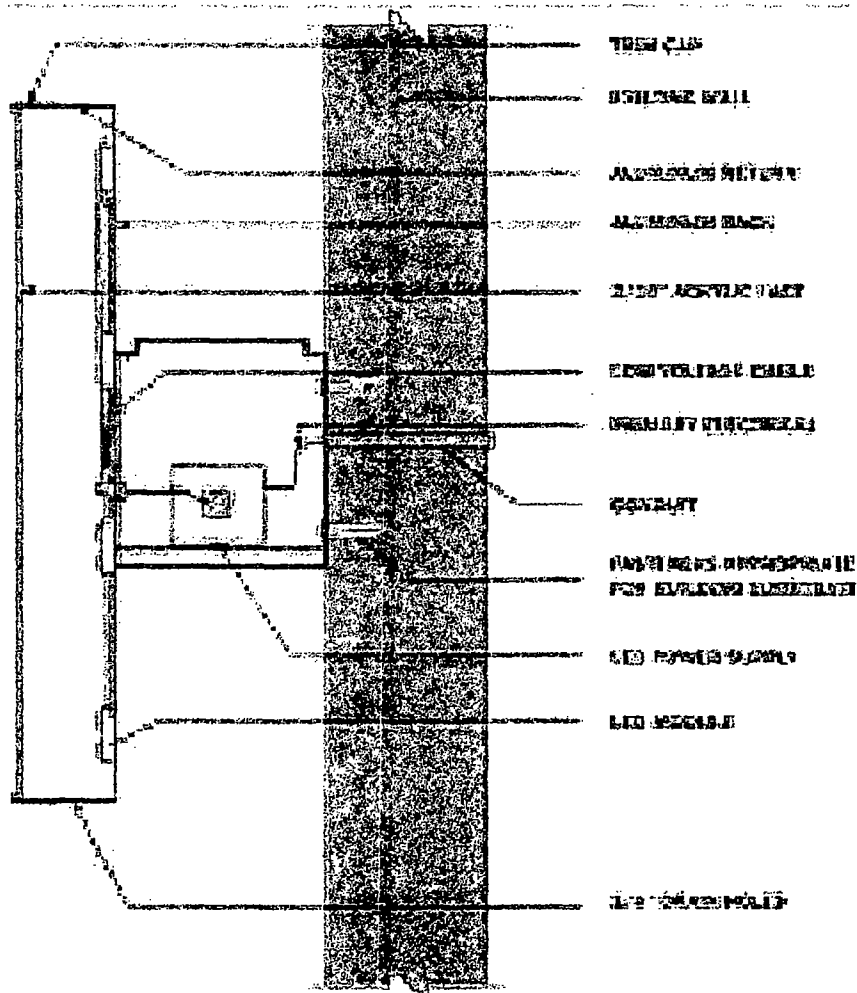
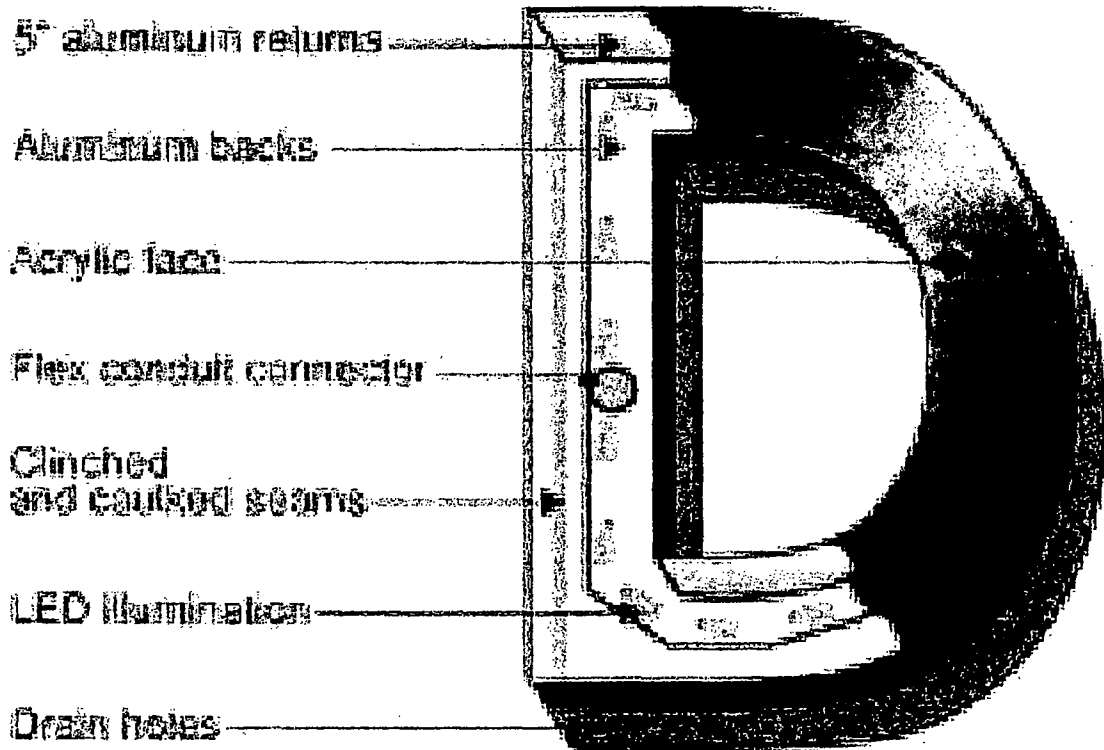
REMARKS

Ad Deluxe Sign Co.  
23856 West Andrew Road  
Suite 103  
Plainfield, IL 60585  
Phone: 815-856-8469  
Fax: 815-782-7760  
ADDELUXESIGN@comcast.net

3206 W 61st STREET




4' x 68' sign installed on Raceway 272 80 FT



**Standard Face Lit -  
LED Illuminated w/ Raceway**

# Zoning Map

Created on: 11/9/2014 12:57 P.M.



Zoning data reflects all ordinances passed in the most recent City Council meeting. Copyright (c) 2011, City of Chicago.

## Address

3206 W 61ST ST

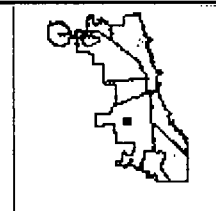
### Zoning

- Business
- Commercial
- Manufacturing
- Residential
- Planned Development
- Planned Manufacturing
- Downtown Core
- Downtown Service
- Downtown Mixed
- Downtown Residential
- Transportation
- Parks & Open Space
- Zoning Boundaries

### Historic Preservation

- CHICAGO LANDMARKS
- Chicago Landmarks
  - Landmark Districts
- Chicago Historic Resources Survey - Buildings subject to Demolition-Delay Ordinance
- Red
  - Orange
  - Water
  - Cemetery

- Lakefront
- Pedestrian Streets
- Buildings
- Parcels
- Streets
- Curbs
- Forest Preserve
- Aerials (April 2008)



Information provided on the City of Chicago web site should not be used as a substitute for legal, accounting, real estate, business, tax, or other professional advice. The City of Chicago assumes no liability for any damages or loss of any kind that might arise from the use of, misuse of, or the inability to use the City web site and-or the materials contained on the web site. The City of Chicago also assumes no liability for improper or incorrect use of materials or information contained on its web site. All materials that appear on the City of Chicago web site are distributed and transmitted as is, without warranties of any kind, either express or implied, and subject to the terms and conditions stated in this disclaimer.

31	18	42
30	19	44
29	20	46
28	21	48
27	22	50
26	23	52
25 124.00	24	54
		56
		58

25	23	21	19	17	15	13	11	09	07	05	03	320.00	28	6100
43	44	45	46	47	48	16	108.6	1	2	3	4	5	6	14

*in Webb's  
Rec. Apr. 9, 1*

*Conover's  
Webb's  
Rec. Oct.*

*F. A. Dod  
Webb's  
Rec. May*

*Hick's  
in J. We  
Rec. July  
S. A. of*

ST. 61 ST ST

KEDZIE AVE



This map is a public resource of general information. The City of Chicago makes no warranty, representation or guaranty as to the content, sequence, accuracy, timeliness or completeness of any of the database information provided herein. The reader should not rely on the data provided herein for any reason. The City of Chicago explicitly disclaims any representations and warranties, including, without limitation, the implied warranties of merchantability and fitness for a particular purpose. The City of Chicago shall assume no liability for: 1. any errors, omissions, or inaccuracies in the information provided regardless of how caused; or 2. any decision made or action taken or not taken by the reader in reliance upon any information or data furnished hereunder. Map Copyright (c) 2007-2010 City of Chicago

