



City of Chicago



Or2016-338

Office of the City Clerk

Document Tracking Sheet

Meeting Date:	6/22/2016
Sponsor(s):	Smith (43)
Type:	Order
Title:	Issuance of permits for sign(s)/signboard(s) at 2770 N Lincoln Ave, Ste. C
Committee(s) Assignment:	Committee on Zoning, Landmarks and Building Standards

Order to Issue Permit for Sign / Billboard
Committee on Zoning, Landmarks & Building Standards
June 22, 2016
City Council

ORDERED, That the Commissioner of the Building Department is hereby directed to issue a sign permit to:


Comet Neon, Inc.
1120 North Ridge Avenue
Lombard, IL 60148

for the erection of a sign/billboard over 24 feet in height and/or over 100 square feet (in area of one face) at:

Farmers Insurance
2770 North Lincoln Avenue, Suite C
Chicago, IL 60614

Dimensions: Length: 10'-0" Height: 2'-2"
 Height above grade/roof to top of sign: 31'
 Total Square Foot Area: 22 square feet

Such sign(s) shall comply with all applicable provisions of Title 17 of the Chicago Zoning Ordinance and all other applicable provisions of the Municipal Code of the City of Chicago governing the construction and maintenance of outdoor signs, signboards, and structures.



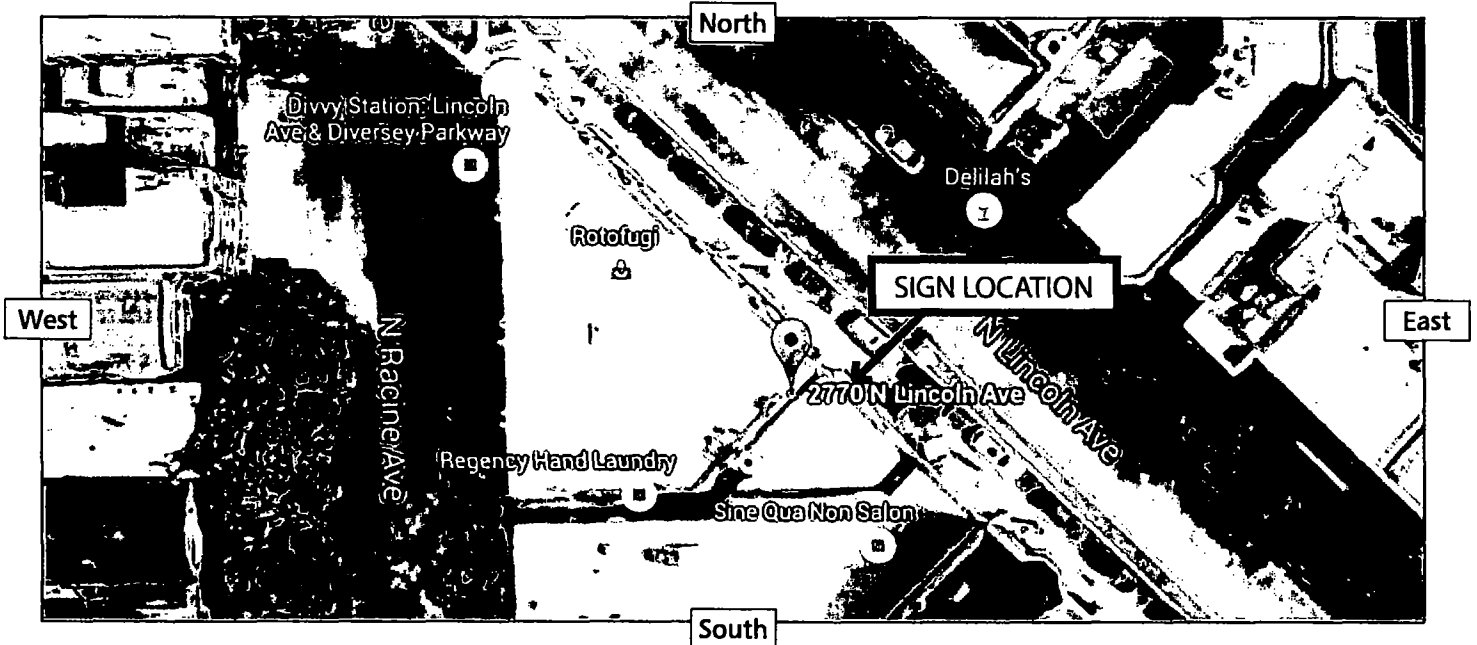
MICHELE SMITH
Alderman, 43rd Ward

**CITY OF CHICAGO
DEPARTMENT OF ZONING AND USE PLANNING
SIGN SITE PLAN
(ALL INFORMATION MUST BE COMPLETED AND LEGIBLE)**

Site Address: 2770 N. LINCOLN AVE. CHICAGO, IL 60614 1 of 1 applications

Sign Company: Comet Neon Inc. Rep Name: Marcin Wolak

Phone: (630) 656 - 1085 Ext (Below: Building and location of sign on lot or structure)



SIGN USE:

Bus. ID (On-premise)
Business Lice#

000000 (EXEMPT)
Advertising (Off premise)

PERMIT TYPE:

New Construction
Change of Face
Previous Permit #

TYPE OF SIGN:

Flat Wall
Freestanding
Awning
Marquee
High Rise Building
Projecting Private
Projecting Public Way
Public Way Use-Permit #

SIGN CHARACTERISTICS:

Non-Illuminated
Illuminated
Changing Image
Video Display
Flashing

DISTANCE FROM:

Curb Line: 7' ft.
Expressway, Toll Roads
or Major Route
(n/a if over 1000 ft) N/A
Park (over 10 acres) N/A
Residential Zone N/A
Existing Off-premise on
Same Side of Street: N/A

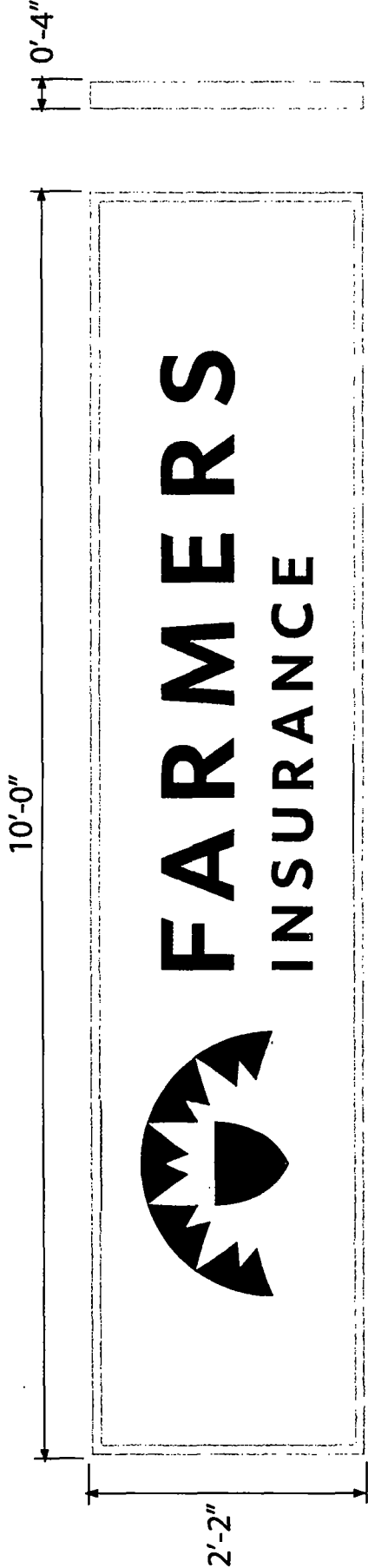
TOTAL SQUARE FOOTAGE:

Square footage of this proposed sign 22 sq. ft.
Gross area of all proposed signs 22 sq. ft.
Area of all existing signs
(not including proposed) on Zoning Lot 0 sq. ft.

Signature: Marcin Wolak



Date: 06/08/16

-INSTALLATION OF NON-ILLUMINATED SIGN CABINET W/ PAINTED ALUMINUM FACE & APPLIED GRAPHICS



FARMERS
INSURANCE

- 3M European Blue 3630-13
- 3M Red 3630-43
- 3M Opaque White
- 3M Evening Blue 3630-317
- 3M Dark Red 3630-73



1120 N. Ridge Ave.
Lombard, IL 60148
Phone: (630) 656-1085
Fax: (630) 656-1088
Email: cnpermits@gmail.com

Client Name: Farmers Insurance
Location: 2770 N. Lincoln Ave.
Chicago, IL 60614

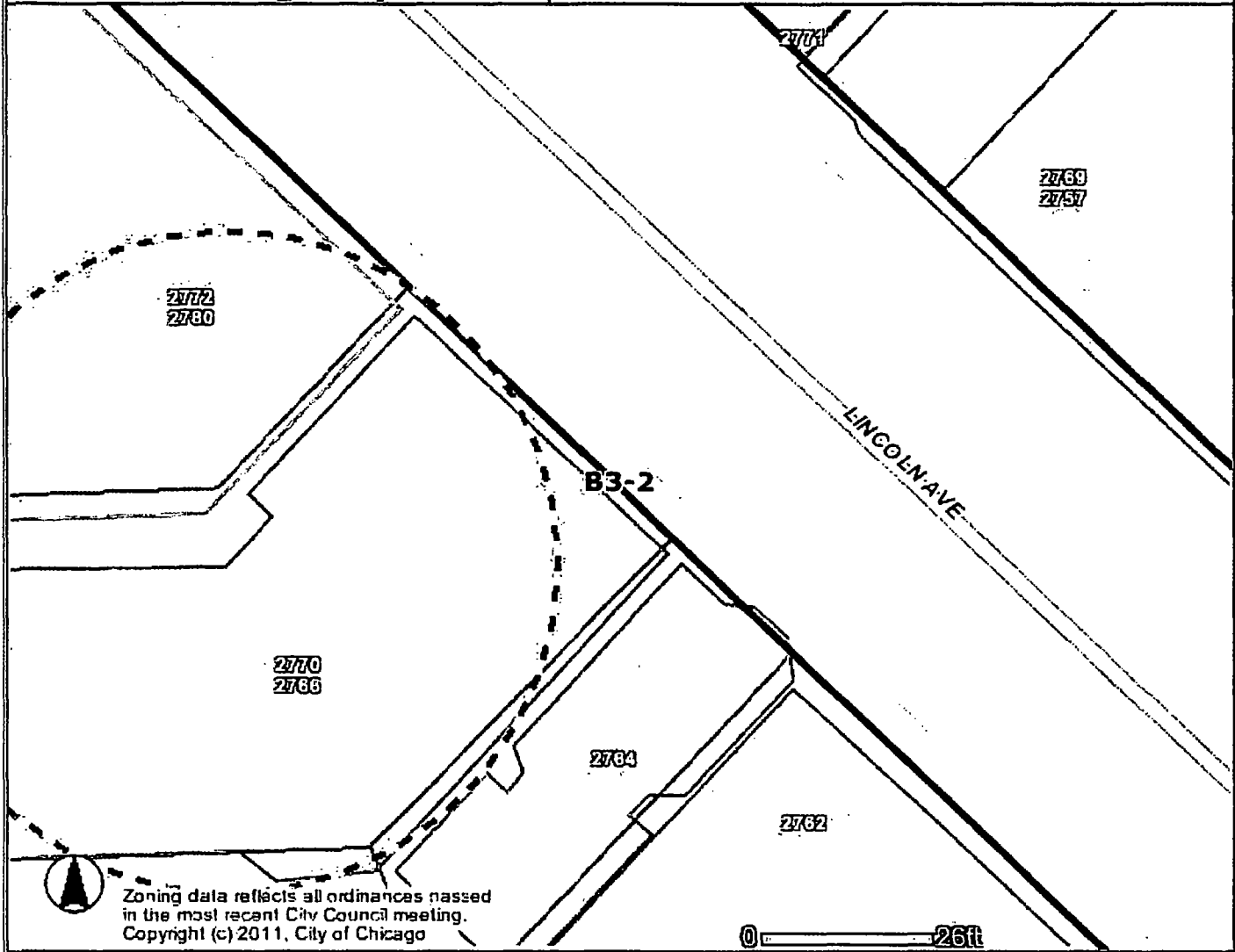
Start Date: 06/08/16
Drawn By: Marcin Wolak
Job#: N/A
Drawing#: N/A
Page: 1 of 1

COMET*Mean*
— SIGNS · AWNINGS · SERVICE —

..... Client Approval
..... Landlord Approval

Zoning Map

Created on: 5/3/2016 11:11 A.M.



Zoning data reflects all ordinances passed in the most recent City Council meeting.
Copyright (c) 2011, City of Chicago

Address

2770 N LINCOLN AVE

Zoning

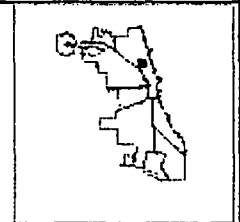
- Business
- Commercial
- Manufacturing
- Residential
- Planned Development
- Planned Manufacturing
- Downtown Core
- Downtown Service
- Downtown Mixed
- Downtown Residential
- Transportation
- Parks & Open Space
- Zoning Boundaries

Historic Preservation

- CHICAGO LANDMARKS**
- Chicago Landmarks
 - Landmark Districts
- Chicago Historic Resources Survey - Buildings subject to Demolition-Delay Ordinance**
- Red
 - Orange
 - Water
 - Cemetery

Municipalities

- Lakefront
- Pedestrian Streets
- Buildings
- Parcels
- Streets
- Curbs
- Forest Preserve
- City Boundary



Information provided on the City of Chicago web site should not be used as a substitute for legal, accounting, real estate, business, tax, or other professional advice. The City of Chicago assumes no liability for any damages or loss of any kind that might arise from the use of, misuse of, or the inability to use the City web site and/or the materials contained on the web site. The City of Chicago also assumes no liability for improper or incorrect use of materials or information contained on its web site. All materials that appear on the City of Chicago web site are distributed and transmitted as is, without warranties of any kind, either express or implied, and subject to the terms and conditions stated in this disclaimer.

Google Maps N Lincoln Ave



Image capture: Nov 2015 © 2016 Google

Chicago, Illinois

Street View - Nov 2015

