



Office of Chicago City Clerk



Or2011-484

Office of the City Clerk

City Council Document Tracking Sheet

Meeting Date:	5/4/2011
Sponsor(s):	Laurino, Margaret (39)
Type:	Order
Title:	Issuance of permits for Sign(s)/Signboard(s) at 4123 W Peterson Ave
Committee(s) Assignment:	Committee on Buildings

(signs)

ORDERED, That the Commissioner of Buildings is hereby directed to issue a sign permit to:

Robert Brian Awning Co.

8152 N. Lawndale

Skokie, IL 60076

for the erection of a sign/signboard/awning over 24 feet in height and/or over 100 square feet (in area of one face) at:

Precision Plating Company, Inc.

4123 W. Peterson Avenue

Chicago, IL 60646

Dimensions: length 5' height 40'

Height above grade/roof to top of sign: 13'

TOTAL SQUARE FOOT AREA: 200

Such sign(s) shall comply with all applicable provisions of TITLE 17 of the Chicago Zoning Ordinance and all other applicable provisions of the Municipal Code of the City of Chicago governing the construction and maintenance of outdoor signs, signboards and structures.



MARGARET LAURINO
Alderman, 39th Ward



CITY OF CHICAGO

DEPARTMENT OF BUILDINGS

Sign Permit Application

APPROVAL NUMBER 19071	APPLICATION NUMBER 100371836	ANNUAL FEE	WORK CODE	DRAWINGS ATTACHED <input checked="" type="checkbox"/> YES <input type="checkbox"/> NO			
DATE OF APPLICATION 11/06/2010		TYPE OF SIGN AWNING					
ADDRESS OF SIGN 4123 W PETERSON AVE, 60646-		LENGTH	PT. 5	IN. 0	HEIGHT	FT. 40	IN. 0
BUILDING	ORIGINAL PERMIT NUMBER	AREA	SQ. FT. 200	WEIGHT		LBS. 100	
TYPE OF PERMIT NEW CONSTRUCTION (SIGN)		SIGN HEIGHT ABOVE GRADE/ROOF				FT. 13	
PAYER OF ANNUAL INSPECTION NUNES, TINA 4123 W PETERSON AVE CHICAGO, IL 60646 (773)583-3333		SHAPE OF SIGN REGULAR					
SIGN MANUFACTURER ROBERT BRIAN AWNING CO.		SIGN WILL READ PRECISION / SHIPPING					
ADDRESS WHERE SIGN CAN BE SEEN PRIOR TO ERECTION 8152 N. LAWNDALE SKOKIE, ILLINOIS 60076		NO. OF LAMPS		TOTAL WATTAGE			
TICKET NUMBER 0		REINSPECTION CONTROL NUMBER		TYPE OF LAMP			
TYPE OF SUPPORT FOR SIGN BUILDING		NO. OF BALLAST/TRANSFORMERS		INPUT OF TRANSFORMERS			
SIGN BOARD SUPPORT MEMBERS STEEL		CONTRACTOR WILL INSTALL		<input checked="" type="checkbox"/> FEEDERS <input checked="" type="checkbox"/> CUSTOMER LEADS			
ANNUAL FEE		TYPE OF SWITCH					
CONSTRUCTION FEE	200.00	LOCATION OF SWITCH					
1017 B FEE		SIGN LOCATION CANVAS AWNING OVER LOADING DOCK PARKING LOT AREA WITH SIGNAGE PRINTED ON AWNING					
TOTAL FEE	200.00	Check # for Zoning					
AMOUNT PAID	200.00	Check # for DCAP					
BALANCE DUE							

The undersigned certify that the statements in this application are true and correct and that all work done under the proposed permit will conform to the requirements of the Chicago Municipal Code

REG. NO.	BOND NO. JLI-114-5898	REG. NO.	N93074
ELECT CONTR	SIGN ERECTOR ROBERT BRIAN AWNING CO.		SIGNER
ADDRESS	ADDRESS 8152 N LAWNDALE SKOKIE IL, 60076-		
SUPERVISOR SIGNATURE	SIGNATURE 		

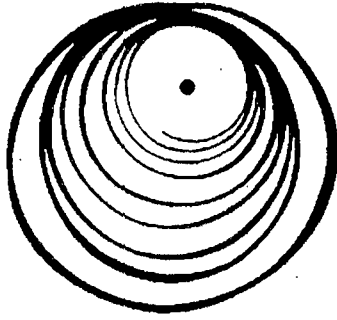
The permit issued on this application will authorize only signs here applied for. If other signs are to be erected they must be covered by additional permits

City of Chicago
Richard M. Daley, Mayor



Department of Buildings
Richard Monocchio, Commissioner

TYPE OF BUSINESS <u>COMMERCIAL</u> Other: <u>PLATING</u> Name: <u>PRECISION PLATING CO.</u> LIC #: Renewal Date:	SIGN BOND REQUIRED? <input checked="" type="checkbox"/> YES COUNCIL ORDER REQUIRED <input checked="" type="checkbox"/> YES IS SPECIAL PERMISSION REQUIRED FROM CHIEF ELECTRICAL <input type="checkbox"/> YES IF YES, ATTACH LETTER OF REQUEST TIME STAMP
Projects Over: <input checked="" type="checkbox"/> Private Property <input checked="" type="checkbox"/> Public Way Grant Permit #: <input type="checkbox"/> Planned Development/Manufacturing PMD/PD#: Zoning District: <u>M2</u> Other:	TYPE OF SIGN: <input type="checkbox"/> ADVERTISING <input type="checkbox"/> ILLUMINATE <input type="checkbox"/> MOVEABLE <input checked="" type="checkbox"/> BUSINESS <input type="checkbox"/> FLASHING
TOTAL STREET FRONTAGE OF LOT (IN FEET) <u>200</u> TOTAL AREA OF NEW SIGN (SQ.FT.) <u>200</u> TOTAL AREA OF ALL SIGNS ON LOT (SQ.FT.) <u>200</u> HEIGHT OF SIGN ABOVE GRADE (TO TOP) <u>53ft 0in</u>	SIGN CLERK APPROVED FOR PERMIT
DISTANCE OF CURB LINE OUTER EDGE (ft) <u>50</u> DISTANCE OF STRUCTURE INNER EDGE (ft) <u>53</u> DISTANCE FROM (ft): A. PUBLIC PARK (OVER 10 ACRES) <u>1,000</u> B. EXPRESSWAY (IF LESS THAN 1,000 FT.) <u>1,000</u> C. RESIDENCE DISTRICT (ADVERTISING SIGNS ONLY) <u>1,000</u> IF REPLACEMENT SIGN OR CHANOE OF FACE, WHAT DOES THE EXISTING SIGN READ? Original Payee:	REMARKS
Landmark Hold: <input type="checkbox"/> Status:	
ZONING (OFFICE USE ONLY)	



PRECISION PLATING COMPANY, INC.

Highly Engineered Finishing Since 1904

4123 West Peterson Avenue Chicago, Illinois 60646

<http://www.ppc1904.com>

(773)583-3333

Main Fax (773)685-7777

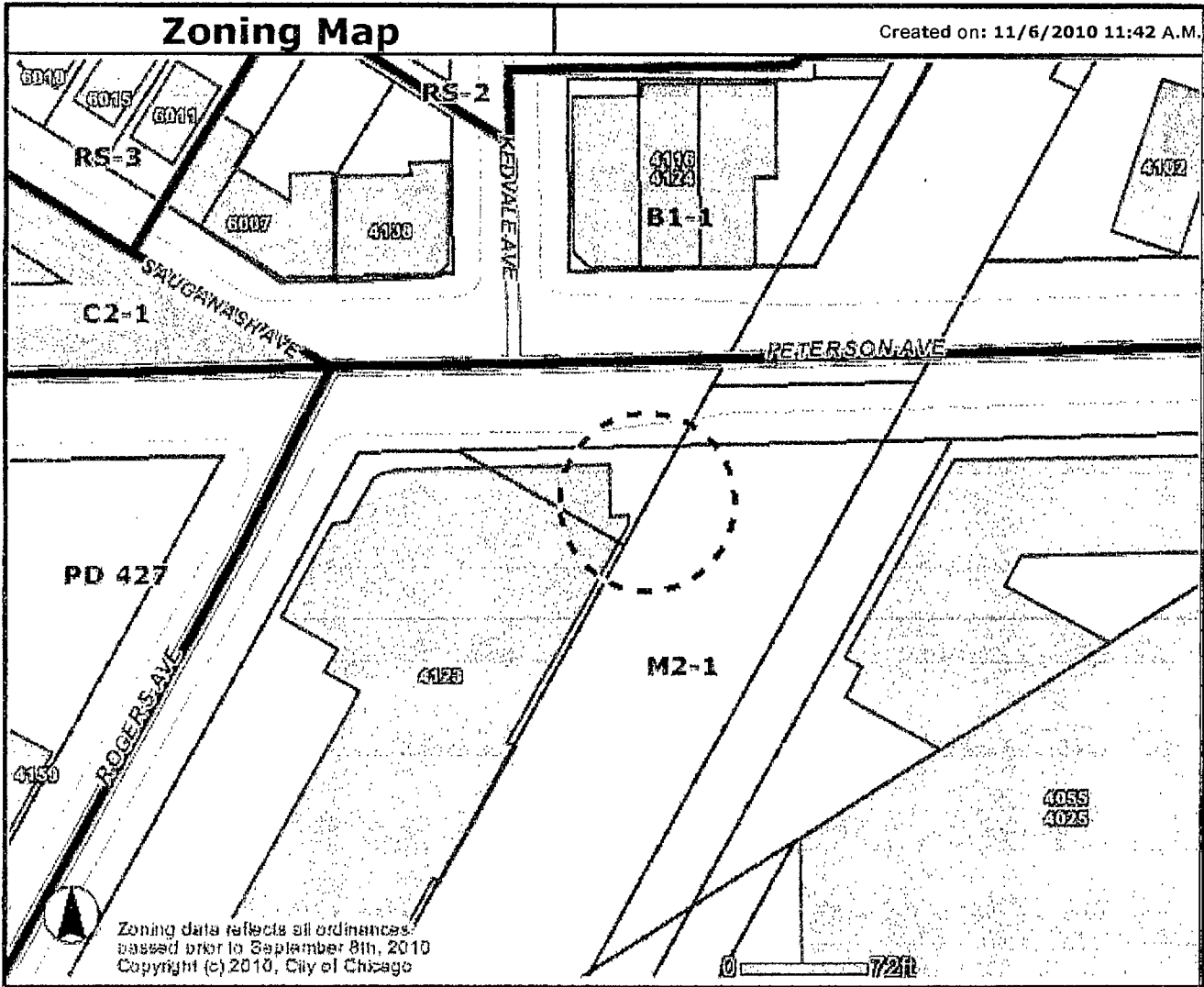
An ISO 9002 Certified Company

October 12, 2010

This letter is to confirm that the company awning which was installed over the Shipping Dock by Robert Brian Awning Company is not illuminated.

Thank you,

Tina Nunes
Purchasing Manager



Zoning data reflects all ordinances passed prior to September 8th, 2010
 Copyright (c) 2010, City of Chicago

Address

4123 W PETERSON AVE

<p>Zoning</p> <ul style="list-style-type: none"> <input type="checkbox"/> Business <input type="checkbox"/> Commercial <input type="checkbox"/> Manufacturing <input type="checkbox"/> Residential <input type="checkbox"/> Planned Development <input type="checkbox"/> Planned Manufacturing <input type="checkbox"/> Downtown Core <input type="checkbox"/> Downtown Service <input type="checkbox"/> Downtown Mixed <input type="checkbox"/> Downtown Residential <input type="checkbox"/> Transportation <input type="checkbox"/> Parks & Open Space <input type="checkbox"/> Zoning Boundaries 	<p>Historic Preservation</p> <p>CHICAGO LANDMARKS</p> <ul style="list-style-type: none"> <input type="checkbox"/> Chicago Landmarks <input type="checkbox"/> Landmark Districts <p>Chicago Historic Resources Survey - Buildings subject to Demolition-Delay Ordinance</p> <ul style="list-style-type: none"> <input type="checkbox"/> Red <input type="checkbox"/> Orange <p><input type="checkbox"/> Forest Preserve</p> <p>Text</p> <ul style="list-style-type: none"> <input type="checkbox"/> Street Names <input type="checkbox"/> Municipalities 	<ul style="list-style-type: none"> <input type="checkbox"/> Lakefront <input type="checkbox"/> Pedestrian Streets <input type="checkbox"/> Buildings <input type="checkbox"/> Parcels <input type="checkbox"/> Streets <input type="checkbox"/> Curbs <input type="checkbox"/> Water <input type="checkbox"/> Cemetery <input type="checkbox"/> City Boundary 	
--	---	--	--

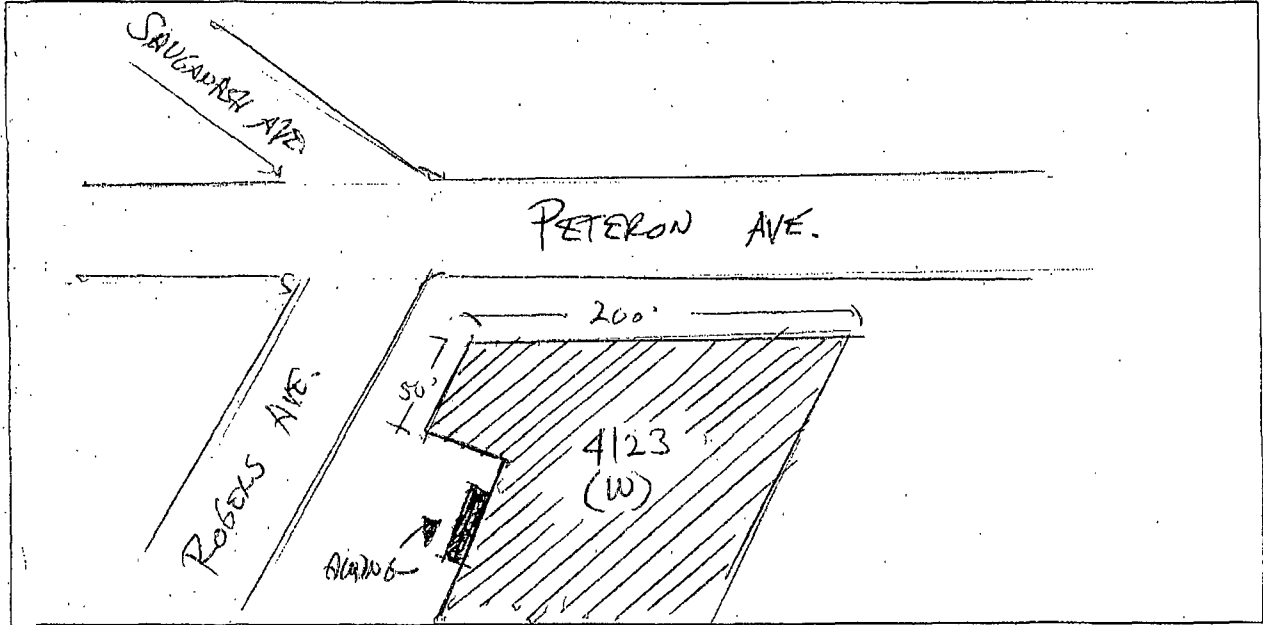
Information provided on the City of Chicago web site should not be used as a substitute for legal, accounting, real estate, business, tax, or other professional advice. The City of Chicago assumes no liability for any damages or loss of any kind that might arise from the use of, misuse of, or the inability to use the City web site and/or the materials contained on the web site. The City of Chicago also assumes no liability for improper or incorrect use of materials or information contained on its web site. All materials that appear on the City of Chicago web site are distributed and transmitted as is, without warranties of any kind, either express or implied, and subject to the terms and conditions stated in this disclaimer.

CITY OF CHICAGO
DEPARTMENT OF ZONING AND LAND USE PLANNING
SIGN SITE PLAN
 (ALL INFORMATION MUST BE COMPLETED AND LEGIBLE)

Site Address: 4123 W. PETERSON 1 of 1 applications

Sign Company: ROBERT BRIAN ANNINK CO. Rep Name: ROBERT LUCIUS

Phone (847) 679-1140 EXT - (Below: Building, streets and location of sign on lot or structure)
 North



South

SIGN USE:

- Bus. ID (On-premise)
- Business Lice. #
- Advertising (Off-premise)

PERMIT TYPE:

- New Construction
- Change of Face
- Previous Permit #

TYPE OF SIGN:

- Flat Wall
- Freestanding
- Awning
- Marquee
- High Rise Building
- Projecting Private
- Projecting Public Way
- Public Way Use -Permit #

SIGN CHARACTERISTICS:

- Non- Illuminated
- Illuminated
- Changing Image
- Video Display
- Flashing

DISTANCE FROM:

- Curb Line: N/A
- Expressway, Toll Roads or Major Route (n/a if over 1000 ft) N/A
- Park (over 10 acres) N/A
- Residential Zone N/A
- Existing Off-premise on same side of street: N/A

TOTAL SQUARE FOOTAGE:

Square footage of this proposed sign 200
 Gross area of all proposed signs 200
 Area of all existing signs (not including proposed) on Zoning Lot 0

Signature: *Robert Lucius*

Date: 11-6-10

40 ft

PRECISION

SHIPPING

13 ft 0 in

3 ft 0 in

5 ft 0 in

