



# City of Chicago



Or2015-42

Office of the City Clerk

## Document Tracking Sheet

<b>Meeting Date:</b>	1/21/2015
<b>Sponsor(s):</b>	Moreno (1)
<b>Type:</b>	Order
<b>Title:</b>	Issuance of permits for sign(s)/signboard(s) at 2047 N Milwaukee Ave
<b>Committee(s) Assignment:</b>	Committee on Zoning, Landmarks and Building Standards

Committee on Buildings

(signs)

ORDERED, That the Commissioner of Buildings is hereby directed to issue a sign permit to: (Contractor's name and address)

Signco Inc  
1327 31<sup>st</sup> Ave  
Melrose Pk IL 60160

for the erection of a sign/signboard over 24 feet in height and/or over 100 square feet (in area of one face) at: (Business NAME & ADDRESS)

Concord Music Hall  
2047 N Milwaukee Ave

Dimensions: length 21'-2" height 6'-9"

height above grade/roof to top of sign 10

TOTAL SQUARE FOOT AREA 1435sqft

Such sign(s) shall comply with all applicable provisions of TITLE 17 of the Chicago Zoning Ordinance and all other applicable provisions of the Municipal Code of the City of Chicago governing the construction and maintenance of outdoor signs, signboards and structures.

Jellyman 1ST

Alderman, Ward



# DEPARTMENT OF BUILDINGS

## Sign Permit Application

APPROVAL NUMBER	APPLICATION NUMBER 100573070	ANNUAL FEE	WORK CODE	DRAWINGS ATTACHED <input type="checkbox"/> YES <input type="checkbox"/> NO			
DATE OF APPLICATION 12/04/2014		TYPE OF SIGN FLAT OR BOX					
ADDRESS OF SIGN 2047 N MILWAUKEE AVE. 60647-		LENGTH	FT 21	IN. 2	HEIGHT	FT 6	IN. 9
BUILDING	ORIGINAL PERMIT NUMBER	AREA	SQ. FT 143	WEIGHT		LBS 500	
TYPE OF PERMIT NEW CONSTRUCTION (SIGN)		SIGN HEIGHT ABOVE GRADE/ROOF					FT 10
PAYER OF ANNUAL INSPECTION KAROUNOS, NICK 2047 N MILWAUKEE AVE CHICAGO, IL 60647 (312)505-0030		SHAPE OF SIGN REGULAR					
SIGN MANUFACTURER AI INNOVATIONS		SIGN WILL READ CONCORD MUSIC HALL					
ADDRESS WHERE SIGN CAN BE SEEN PRIOR TO ERECTION		NO OF LAMPS 250		TOTAL WATTAGE 100			
TICKET NUMBER 0		REINSPECTION CONTROL NUMBER		TYPE OF LAMP OTHER			
TYPE OF SUPPORT FOR SIGN BUILDING		NO OF BALLAST/TRANSFORMERS 4		INPUT OF TRANSFORMERS 60			
SIGN BOARD SUPPORT MEMBERS STEEL		CONTRACTOR WILL INSTALL		<input checked="" type="checkbox"/> FEEDERS <input checked="" type="checkbox"/> CUSTOMER LEADS			
ANNUAL FEE _____		TYPE OF SWITCH KNIFE					
CONSTRUCTION FEE 200.00		LOCATION OF SWITCH OUTSIDE SIGN					
1017 B FEE _____		SIGN LOCATION INSTALL 1 CUSTOM LED SIGN CABINET 6'-9" X 21'-2" TO READ CONCORD MUSIC HALL WITH CHANGEABLE ZIP LETTERS					
TOTAL FEE 200.00							
AMOUNT PAID 200.00							
BALANCE DUE _____							
Check # for Zoning							
Check # for DCAP							

The undersigned certify that the statements in this application are true and correct and that all work done under the proposed permit will conform to the requirements of the Chicago Municipal Code

REG NO E94800	REG NO. N93323
ELECT CONTR SIGNCO, INC.	SIGN ERECTOR SIGNCO
ADDRESS 1327 N. 31ST AVENUE MELROSE PARK, IL 60160-	ADDRESS 1327 N 31ST AVENUE MELROSE PARK IL, 60160
SUPERVISOR SIGNATURE 	SIGNATURE 

The permit issued on this application will authorize only signs here applied for. If other signs are to be erected they must be covered by additional permits

City of Chicago  
Rahm Emanuel, Mayor



Department of Buildings  
Felicia Davis, Commissioner

COM ENTERTAIN Other: MUSIC VENUE

Name: CONCORD MUSIC HALL

LIC #:

Renewal

Projects Over:

Private Property

Public Way Grant Permit #: 1115841

Planned Development/Manufacturing PMD/PD#:

Zoning District: B3 Other:

TYPE OF SIGN:

ADVERTISING

ILLUMINATE

MOVEABLE

BUSINESS

FLASHING

TOTAL STREET FRONTAGE OF LOT (IN FEET) 36

TOTAL AREA OF NEW SIGN (SQ.FT.) 143

TOTAL AREA OF ALL SIGNS ON LOT (SQ FT.) 142

HEIGHT OF SIGN ABOVE GRADE (TO TOP) 16ft 9in

DISTANCE OF CURB LINE OUTER EDGE (ft) 14

DISTANCE OF STRUCTURE INNER EDGE (ft) 12

DISTANCE FROM (ft):

A. PUBLIC PARK (OVER 10 ACRES)

B. EXPRESSWAY (IF LESS THAN 1,000 FT )

C. RESIDENCE DISTRICT (ADVERTISING SIGNS ONLY)

IF REPLACEMENT SIGN OR CHANGE OF FACE, WHAT DOES THE EXISTING SIGN READ?

Original Payee:

Landmark Hold:

Status:

ZONING (OFFICE USE ONLY)

SIGN BOARD REQUIRED:

COUNCIL ORDER REQUIRED

YES

IS SPECIAL PERMISSION REQUIRED FROM CHIEF ELECTRICAL

YES

IF YES, ATTACH LETTER OF REQUEST

TIME STAMP

SIGN CLERK

APPROVED FOR PERMIT

REMARKS

**CITY OF CHICAGO**  
**DEPARTMENT OF ZONING AND LAND USE PLANNING**  
**SIGN SITE PLAN**  
*( ALL INFORMATION MUST BE COMPLETED AND LEGIBLE )*

Site Address: 2047 N Milwaukee Ave of      applications

Sign Company: Signco Rep Name: Anthony Alfano

Phone (708) 865-1717 EXT      (Below: Building, streets and location of sign on lot or structure)



**SIGN USE:**

Bus. ID (On-premise)    
*Business Lice. #*   
 Adv. (Off-premise)

**PERMIT TYPE:**

New Construction    
 Change of Face   
 Previous Permit #

**TOTAL SQUARE FOOTAGE:**

Square footage of this proposed sign 143 sqft   
 Gross area of all proposed signs 143 sqft   
 Area of all existing signs   
 (not including proposed) on Zoning Lot 0

**TYPE OF SIGN:**

Flat Wall    
 Freestanding    
 Awning    
 Marquee    
 High Rise Building    
 Projecting Private    
 Projecting Public Way    
 Public Way Use -Permit # 1115841

**SIGN CHARACTERISTICS:**

Non- Illuminated    
 Illuminated    
 Changing Image    
 Video Display    
 Flashing


**DISTANCE FROM:**

Curb Line: 14'   
 Expressway, Toll Roads   
 or Major Route N/A   
 (n/a if over 1000 ft)   
 Park (over 10 acres) N/A   
 Residential Zone N/A   
 Existing Off-premise on   
 same side of street: N/A

Signature: \_\_\_\_\_

Date: \_\_\_\_\_





00 | FRONT BUILDING ELEVATION

01 | SIGN FRONT VIEW

00 | SIGN TOP VIEW



1 | REAR ELEVATION

02 | SIGN SIDE VIEW

A | CROSS THIRD SECTION

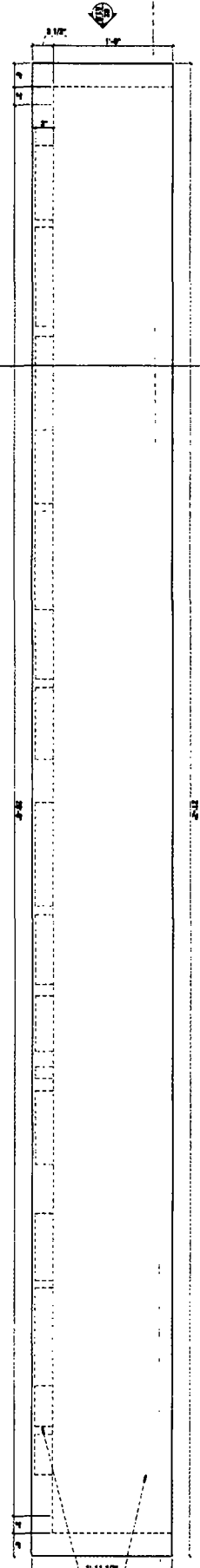
21'-2"

**CONCORD**  
MUSIC • HALL

CONCORD MUSIC HALL  
1000 North Main Street  
Concord, MA 01742

A-1.0

NO.	DESCRIPTION	DATE	BY
1	ISSUED FOR PERMITTING	10/20/17	XXX
2	ISSUED FOR PERMITTING	10/20/17	XXX
3	ISSUED FOR PERMITTING	10/20/17	XXX
4	ISSUED FOR PERMITTING	10/20/17	XXX
5	ISSUED FOR PERMITTING	10/20/17	XXX



**00 | SIGN TOP VIEW**  
1" = 1'-0"

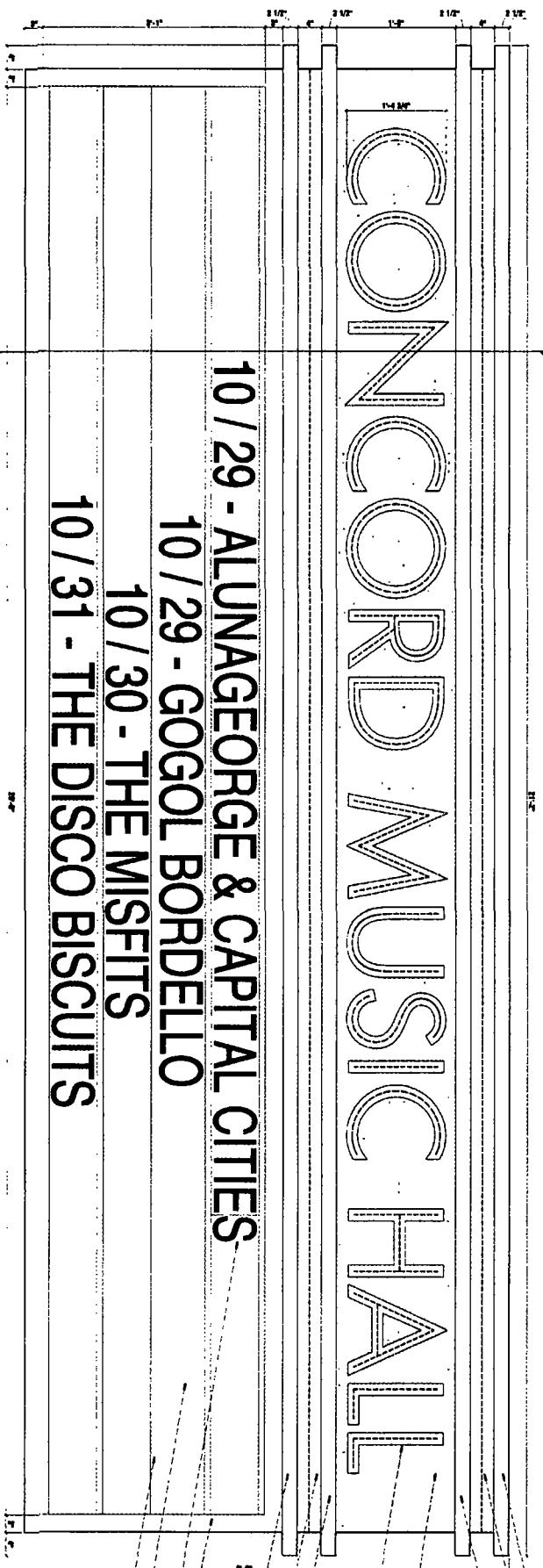
CONCORD MUSIC HALL

10 / 29 - ALUNGEORGE & CAPITAL CITIES

10 / 29 - GOGOL BORDELLO

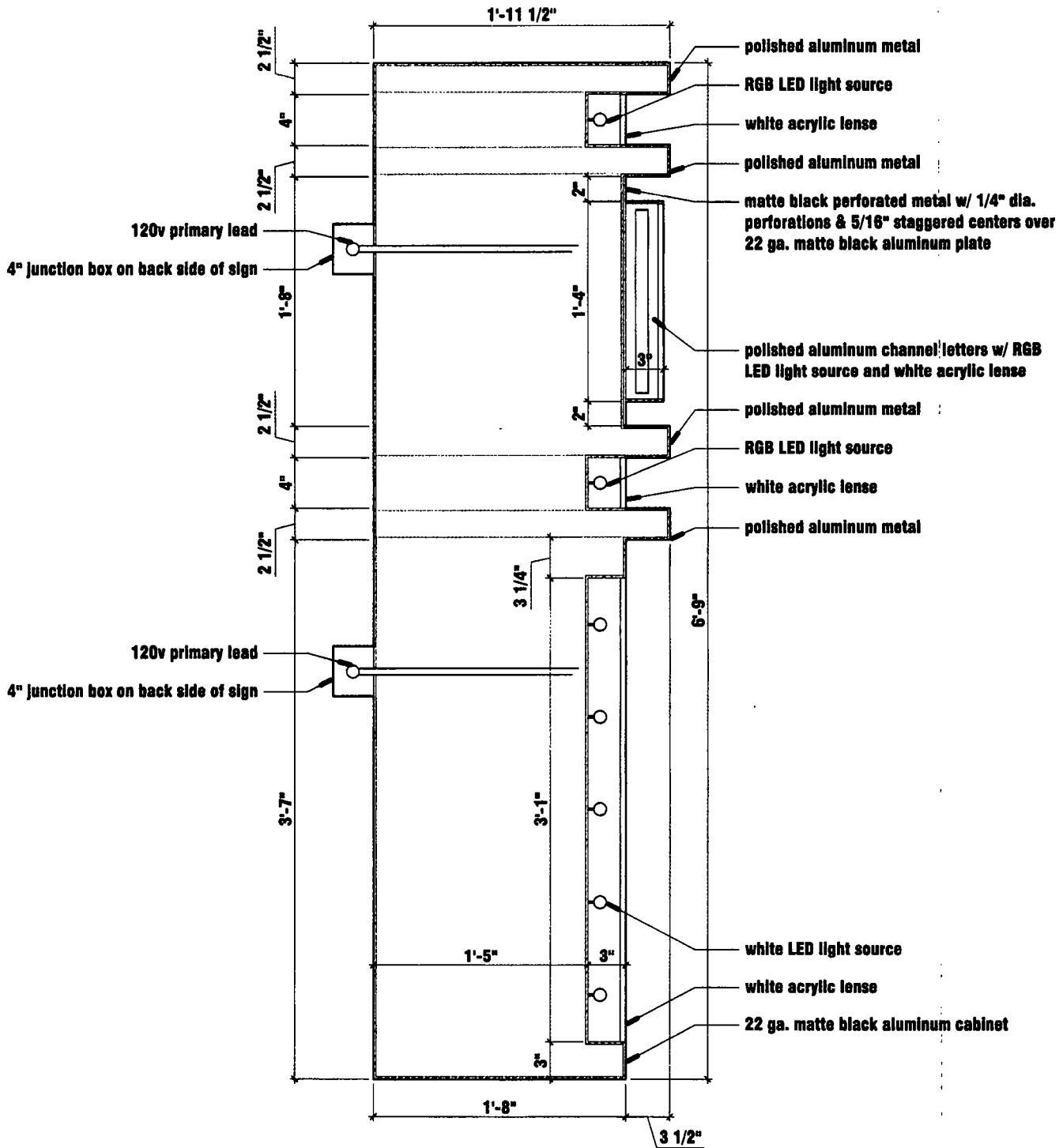
10 / 30 - THE MISFITS

10 / 31 - THE DISCO BISCUITS



- 01 - 1/2" gap between sign and wall
- 02 - 1/4" gap between sign and wall
- 03 - 1/2" gap between sign and wall
- 04 - 1/4" gap between sign and wall
- 05 - 1/2" gap between sign and wall
- 06 - 1/4" gap between sign and wall
- 07 - 1/2" gap between sign and wall
- 08 - 1/4" gap between sign and wall
- 09 - 1/2" gap between sign and wall
- 10 - 1/4" gap between sign and wall
- 11 - 1/2" gap between sign and wall
- 12 - 1/4" gap between sign and wall
- 13 - 1/2" gap between sign and wall
- 14 - 1/4" gap between sign and wall
- 15 - 1/2" gap between sign and wall
- 16 - 1/4" gap between sign and wall
- 17 - 1/2" gap between sign and wall
- 18 - 1/4" gap between sign and wall
- 19 - 1/2" gap between sign and wall
- 20 - 1/4" gap between sign and wall
- 21 - 1/2" gap between sign and wall
- 22 - 1/4" gap between sign and wall
- 23 - 1/2" gap between sign and wall
- 24 - 1/4" gap between sign and wall
- 25 - 1/2" gap between sign and wall
- 26 - 1/4" gap between sign and wall
- 27 - 1/2" gap between sign and wall
- 28 - 1/4" gap between sign and wall
- 29 - 1/2" gap between sign and wall
- 30 - 1/4" gap between sign and wall
- 31 - 1/2" gap between sign and wall
- 32 - 1/4" gap between sign and wall
- 33 - 1/2" gap between sign and wall
- 34 - 1/4" gap between sign and wall
- 35 - 1/2" gap between sign and wall
- 36 - 1/4" gap between sign and wall
- 37 - 1/2" gap between sign and wall
- 38 - 1/4" gap between sign and wall
- 39 - 1/2" gap between sign and wall
- 40 - 1/4" gap between sign and wall
- 41 - 1/2" gap between sign and wall
- 42 - 1/4" gap between sign and wall
- 43 - 1/2" gap between sign and wall
- 44 - 1/4" gap between sign and wall
- 45 - 1/2" gap between sign and wall
- 46 - 1/4" gap between sign and wall
- 47 - 1/2" gap between sign and wall
- 48 - 1/4" gap between sign and wall
- 49 - 1/2" gap between sign and wall
- 50 - 1/4" gap between sign and wall
- 51 - 1/2" gap between sign and wall
- 52 - 1/4" gap between sign and wall
- 53 - 1/2" gap between sign and wall
- 54 - 1/4" gap between sign and wall
- 55 - 1/2" gap between sign and wall
- 56 - 1/4" gap between sign and wall
- 57 - 1/2" gap between sign and wall
- 58 - 1/4" gap between sign and wall
- 59 - 1/2" gap between sign and wall
- 60 - 1/4" gap between sign and wall
- 61 - 1/2" gap between sign and wall
- 62 - 1/4" gap between sign and wall
- 63 - 1/2" gap between sign and wall
- 64 - 1/4" gap between sign and wall
- 65 - 1/2" gap between sign and wall
- 66 - 1/4" gap between sign and wall
- 67 - 1/2" gap between sign and wall
- 68 - 1/4" gap between sign and wall
- 69 - 1/2" gap between sign and wall
- 70 - 1/4" gap between sign and wall
- 71 - 1/2" gap between sign and wall
- 72 - 1/4" gap between sign and wall
- 73 - 1/2" gap between sign and wall
- 74 - 1/4" gap between sign and wall
- 75 - 1/2" gap between sign and wall
- 76 - 1/4" gap between sign and wall
- 77 - 1/2" gap between sign and wall
- 78 - 1/4" gap between sign and wall
- 79 - 1/2" gap between sign and wall
- 80 - 1/4" gap between sign and wall
- 81 - 1/2" gap between sign and wall
- 82 - 1/4" gap between sign and wall
- 83 - 1/2" gap between sign and wall
- 84 - 1/4" gap between sign and wall
- 85 - 1/2" gap between sign and wall
- 86 - 1/4" gap between sign and wall
- 87 - 1/2" gap between sign and wall
- 88 - 1/4" gap between sign and wall
- 89 - 1/2" gap between sign and wall
- 90 - 1/4" gap between sign and wall
- 91 - 1/2" gap between sign and wall
- 92 - 1/4" gap between sign and wall
- 93 - 1/2" gap between sign and wall
- 94 - 1/4" gap between sign and wall
- 95 - 1/2" gap between sign and wall
- 96 - 1/4" gap between sign and wall
- 97 - 1/2" gap between sign and wall
- 98 - 1/4" gap between sign and wall
- 99 - 1/2" gap between sign and wall
- 100 - 1/4" gap between sign and wall





# A | CROSS THRU SECTION

1" = 1'-0"

**PUBLIC WAY USE UNIT: PERMIT INFORMATION SHEET**

11/06/2014 - Stan Adams

**DBA Name** LAS ISLAS MARIAS  
**Location** 2047 N. MILWAUKEE AVE.  
**Zip Code** 60647  
**Account Number** 293315  
**Site Number** 2  
**Area** PERMIT  
**Permit Type** SIGN  
**Permit Number** 1115841

**Next steps: Department of Buildings – Permit process for signs**

Your Public Way Use permit number is shown above. This number is to be used for each item on your DOB application and is needed for the Buildings (DOB) online sign application located @ [www.cityofchicago.org/buildings](http://www.cityofchicago.org/buildings). All signs, canopies, banners, marquees and awnings require a buildings permit. Only a licensed sign erector may apply for the Buildings permit online. The Buildings permit application will ask for the Public Way Use permit number supplied above. For additional information please contact the Buildings Department at (312) 744-3400.

Please return the completed Public Way Use application to City Hall - 121 N. LaSalle Street, Chicago, IL 60602 Room 800. The completed application package must include a copy of the completed DOB application and the Public Way Use application. The Public Way Use application must contain the Alderman's signature, site plans on 8 1/2 X 11 paper, photos of the item(s), the signed Acceptance letter and a copy of the insurance certificate. For additional information please contact BACP at (312)-74-GOBIZ (312-744-6249).

---

This Supplemental Application must be completed and submitted along with the Sign Permit Application.  
All fields must be completed. If a field is not applicable you must answer "n/a" in the field.



CITY OF CHICAGO  
**SIGN PERMIT APPLICATION**  
(THIS IS NOT A PERMIT)

Application Number: 100573070 Date of Application: 12-4-14

Address of property where sign will be erected: 2047 N Milwaukee Ave.

Does property have multiple addresses?  Yes  No

If yes, please list all addresses: 2043-2051

Is this building vacant?  Yes  No

If yes, is it registered under the Vacant Building Ordinance? Registration # \_\_\_\_\_

**Section 1 - Applicant**

Applicant is the Owner (of the real property)  Lessee (of the real property)

Name of Owner of Real Property: 2047 Milwaukee Holdings, LLC

Address: 400 N May St, Suite 202 Chicago, IL 60642

Phone #: 312-724-8004 Mobile #: 312-505-0030 Email: nk@reactpresents.com

Name of Lessee of Real Property: Club 2047, LLC

Name: Concord Music Hall, LLC Address: 400 N May St, Suite 202

Phone #: 312-724-8004 Mobile #: 312-505-0030 Email: nk@reactpresents.com

**Section 2 - Contractors**

Payer Company of Annual Inspection Fee:

Name of Contact of Payer Company: Concord Music Hall

Name of Payer Company: Nick Krouros Address: 2047 N Milwaukee

Phone #: 312 724-8004 Mobile #: \_\_\_\_\_ Email: nk@reactpresents.com

Electrical Contractor: Signco Inc

Address: 1327 31st Ave License #: \_\_\_\_\_

Phone #: 708 865-1717 Mobile #: \_\_\_\_\_ Email: \_\_\_\_\_

Website: \_\_\_\_\_

Sign Erector: Signco Inc

Bond #: \_\_\_\_\_ Registration #: \_\_\_\_\_

Address: 1327 31st Ave

Phone #: 708 865-1717 Mobile #: 708 2507750 Email: \_\_\_\_\_

Website: \_\_\_\_\_

Picture or rendering must be attached depicting sign placement with before and after view. Section 2 continues on next page

CITY OF CHICAGO SIGN PERMIT APPLICATION CONTINUED

Expediter: \_\_\_\_\_  
Address: \_\_\_\_\_  
Phone #: \_\_\_\_\_ Mobile #: \_\_\_\_\_ Email: \_\_\_\_\_  
Website: \_\_\_\_\_

Section 3 - Sign and Structure Details

(Please check all that apply)

Sign Category:

On-Premise (Business ID):  Dynamic  Static  
Business License # of Tenant Business: \_\_\_\_\_  
Off-Premise (Advertising):  Dynamic  Static  
Temporary:  Special Event:

Sign will read (Please provide a description, picture and shop drawing): ConCoed Music Hall.

Type of sign (Mark all that apply):

Awning  Canopy  Freestanding  Marquee  Projecting  Dynamic Image Display  
 Wall  Painted  Cabinet/Frame  Vinyl  Projected image  Flashing  
 High Rise Building  Hotel/Hospitals  Other buildings: \_\_\_\_\_

What is the dimension of the wall on which the sign will be installed? 22' x 7'

Where is sign or sign structure mounted?  Inside the building  Outside the building

Is the sign or sign structure attached to a building or wall?  Yes  No If yes, which wall of building? N  E  S  W

Is this a freestanding sign?  Yes  No Location of sign on lot: N E S W

Which direction does sign copy face? N E  S W

Does any portion of the sign, sign structure or attachments cover, obscure or obstruct an existing window in a residential unit whether occupied or not?  Yes  No

Does any portion of the sign, sign structure, or attachments extend on or over the public way?  Yes  No

If yes, what is the public way use permit number? 1115841

Sign Panels: Back to back within 30 degrees of parallel  Yes  No

Number of Faces: 1

Sign Support Structure:  Pole  Roof  Ground  Building  Windows  Other: \_\_\_\_\_

Does any portion of the sign or sign structure extend 24 inches above the roof line as defined in 17-17-02149 of the Municipal Code of Chicago?  Yes  No

Picture or rendering must be attached depicting sign placement with before and after view.

Section 3 continues on next page

CITY OF CHICAGO SIGN PERMIT APPLICATION CONTINUED

Section 3 continued

Dimensions of Sign Structure (i.e. cabinet, frame, awning, canopy)

Length: 21 Feet 2 Inches Height: 6 Feet 9 Inches Depth: 1 Feet 11 Inches
Area: 143 Sq Ft. Weight: 500 lbs.
Shape of Sign: Regular

Sign Height above Grade:

From Grade to Bottom of sign or sign structure, whichever is lowest: 10 Ft.

From Grade to Top of sign or sign structure, whichever is highest: 17 Ft.

Is City Council Order required? \* [X] Yes [ ] No

\*All signs in excess of 100 Square Feet in area OR in excess of 24 feet above grade require a City Council Order pursuant to Section 13-20-680 of the Municipal Code of Chicago

Dimension of Sign Elements pursuant to Section 17-12-0601 of the Chicago Zoning Ordinance:

Length: 21 Feet 2 Inches Height: 6 Feet 9 inches Area: 143 Sq Ft.

Electrical Contractor will install: Feeders: [ ] Yes [ ] No Customer Leads: [ ] Yes [ ] No

Number of Lamps: 25 Total Wattage: 100 Type of Lamp: LED

Number of Ballast/Transformers: 4 Input of Transformers: 60

Type of Switch: Knife Location of Switch: outside

Static: [X] Yes [ ] No

Illuminated: [X] Yes [ ] No

If yes - External Internal

Dynamic Image Display: [ ] Yes [X] No

(An affidavit of compliance is required for all dynamic image display signs pursuant to Section 13-20-675(d)(2) of the Municipal Code of Chicago.)

Max Nits Max Foot Candles Message Time (Screen Hold): seconds

Self Dimming Capability: [ ] Yes [ ] No

What is the total of the sign face area devoted to dynamic image display? Sq Ft.

Section 4 - Zoning Information

Zoning District or Planned Development #: 33-1

Is sign located in a special sign district? [ ] Yes [X] No

If yes: [ ] Michigan Avenue Corridor [ ] Oak Street Corridor [ ] State Street/Wabash Avenue Corridor

Total Street frontage of Zoning Lot: 36 (Ft.)

Total Area of new sign: 143 (Sq Ft.) Gross Area of all proposed signs: 143 (Sq Ft.)

Total Area of all existing signs on Zoning Lot: 0 (Sq Ft.)

Picture or rendering must be attached depicting sign placement with before and after view.

Section 4 continues on next page

**CITY OF CHICAGO SIGN PERMIT APPLICATION CONTINUED**

Section 4 continued

Distance from outer edge of sign or structure to curb line: 14 (Ft.)

Distance from inner edge of sign or sign structure to curb line: 12 (Ft.)

Distance from:

Public Park 10 acres or more: NT (Ft.)

Public Park 2 acres or more: NT (Ft.)

Expressway or Toll Road: NT (Ft.)

Lake Shore Drive: NT (Ft.)

Michigan Avenue (Oak St. to Roosevelt Rd.): NT (Ft.)

Residential District: NT (Ft.)

Residential building in a D district: NT (Ft.)

Existing off-premise/advertising signs on same side of street?  Yes  No

In a B or C District: / (Ft.)

In a D or M District: / (Ft.)

Waterways: \_\_\_\_\_ (Ft.)

**Section 5 - Sign Permit History**

Does the proposed sign, change, alter or replace an existing sign?  Yes  No

If yes, were permits issued for the sign being replaced, changed or altered?  Yes  No

If yes, please list each permit number and date each permit was issued:

Permit Number: _____	Date issued: _____
Permit Number: _____	Date issued: _____
Permit Number: _____	Date issued: _____
Permit Number: _____	Date issued: _____

Does the proposed sign change a static sign to a dynamic image display sign?  Yes  No

Does the proposed sign change or alter the square footage or the height of the sign or sign structure?  Yes  No

Does the proposed sign change an on-premise sign to an off-premise/advertising sign?  Yes  No

**Section 6 - Attestation and Signatures**

We, the undersigned, under penalty of perjury, do hereby affirm and attest that the above information is true, complete, and correct and acknowledge that incorrect information is grounds to revoke or rescind a permit.

Owner of Real Property: [Signature] Date 8/21/14

Lessee of Real Property: [Signature] Date 8/21/14

Expediter: \_\_\_\_\_ Date \_\_\_\_\_

Supervising Electrician: [Signature] Date 12-4-14

Sign Erector: [Signature] Date 12-17-14

*Picture or rendering must be attached depicting sign placement with before and after view.*

For Office Use

ZONING	PUBLIC WAY

**Sign Review Fee:**

Zoning Review Fee: \$ \_\_\_\_\_ Total Fee: \$ \_\_\_\_\_

Amount Paid: \$ \_\_\_\_\_ Balance Due: \$ \_\_\_\_\_

**PERMIT IS VALID FOR A PERIOD OF FIVE YEARS AFTER ISSUANCE. IT IS SOLELY THE RESPONSIBILITY OF THE OWNER OR LESSEE TO FILE FOR RENEWAL**

\* Once zoning fee is paid, this application is valid for a period of up to six months from payment date.

Applies to sign permits applied for on or after April 2, 2014.

City of Chicago  
Mayor Rahm Emanuel



Department of Buildings  
Felicia Davis, Commissioner



# DEPARTMENT OF BUILDINGS

## Sign Permit Application

APPROVAL NUMBER	APPLICATION NUMBER 100573070	ANNUAL FEE	WORK CODE	DRAWINGS ATTACHED <input type="checkbox"/> YES <input type="checkbox"/> NO
DATE OF APPLICATION 12/04/2014			TYPE OF SIGN FLAT OR BOX	
ADDRESS OF SIGN 2047 N MILWAUKEE AVE, 60647-			LENGTH	HEIGHT
BUILDING			FT 21	IN 2
ORIGINAL PERMIT NUMBER			FT 6	IN 9
TYPE OF PERMIT NEW CONSTRUCTION (SIGN)			AREA	WEIGHT
PAYER OF ANNUAL INSPECTION KAROUNOS, NICK 2047 N MILWAUKEE AVE CHICAGO, IL 60647 (312)505-0030			SQ FT 143	LBS 500
SIGN MANUFACTURER AI INNOVATIONS			SIGN HEIGHT ABOVE GRADE/ROOF FT 10	
ADDRESS WHERE SIGN CAN BE SEEN PRIOR TO ERECTION			SHAPE OF SIGN REGULAR	
TICKET NUMBER 0			SIGN WILL READ CONCORD MUSIC HALL	
REINSPECTION CONTROL NUMBER			NO OF LAMPS 250	
TYPE OF SUPPORT FOR SIGN BUILDING			TOTAL WATTAGE 100	
SIGN BOARD SUPPORT MEMBERS STEEL			TYPE OF LAMP OTHER	
ANNUAL FEE			NO OF BALLAST/TRANSFORMERS 4	
CONSTRUCTION FEE 200.00			INPUT OF TRANSFORMERS 60	
1017 B FEE			CONTRACTOR WILL INSTALL <input checked="" type="checkbox"/> FEEDERS <input checked="" type="checkbox"/> CUSTOMER LEADS	
TOTAL FEE 200.00			TYPE OF SWITCH KNIFE	
AMOUNT PAID 200.00			LOCATION OF SWITCH OUTSIDE SIGN	
BALANCE DUE			SIGN LOCATION INSTALL 1 CUSTOM LED SIGN CABINET 6'-9"X 21'-2" TO READ CONCORD MUSIC HALL WITH CHANGEABLE ZIP LETTERS	
Check # for Zoning				
Check # for DCAP				

The undersigned certify that the statements in this application are true and correct and that all work done under the proposed permit will conform to the requirements of the Chicago Municipal Code.

	REG NO E94800
ELECT CONTR SIGNCO, INC.	ELECTR
ADDRESS 1327 N. 31ST AVENUE MELROSE PARK, IL 60160-	
SUPERVISOR SIGNATURE	

BOND NO	REG NO N93323
SIGN ERECTOR SIGNCO	SIGNER
ADDRESS 1327 N 31ST AVENUE MELROSE PARK IL, 60160	
SIGNATURE	

The permit issued on this application will authorize only signs here applied for. If other signs are to be erected they must be covered by additional permits.

City of Chicago  
Rahm Emanuel, Mayor



Department of Buildings  
Felicia Davis, Commissioner



COM ENTERTAIN Other: MUSIC VENUE

Name: CONCORD MUSIC HALL

LIC #:

Renewal

Projects Over:

Private Property

Public Way Grant Permit #: 1115841

Planned Development/Manufacturing PMD/PD#:

Zoning District: B3 Other:

TYPE OF SIGN

ADVERTISING

ILLUMINATE

MOVEABLE

BUSINESS

FLASHING

TOTAL STREET FRONTAGE OF LOT (IN FEET) 36

TOTAL AREA OF NEW SIGN (SQ FT) 143

TOTAL AREA OF ALL SIGNS ON LOT (SQ FT) 142

HEIGHT OF SIGN ABOVE GRADE (TO TOP) 16ft 9in

DISTANCE OF CURB LINE OUTER EDGE (ft) 14

DISTANCE OF STRUCTURE INNER EDGE (ft) 12

DISTANCE FROM (ft):

A PUBLIC PARK (OVER 10 ACRES)

B EXPRESSWAY (IF LESS THAN 1,000 FT)

C RESIDENCE DISTRICT (ADVERTISING SIGNS ONLY)

IF REPLACEMENT SIGN OR CHANGE OF FACE, WHAT DOES THE EXISTING SIGN READ?

Original Payee:

Landmark Hold:  Status:

ZONING (OFFICE USE ONLY)

DATE PERMITS REQUIRED

COUNCIL ORDER REQUIRED

YES

IS SPECIAL PERMISSION REQUIRED FROM CHIEF ELECTRICAL

YES

IF YES, ATTACH LETTER OF REQUEST

TIME STAMP

SIGN CLERK

APPROVED FOR PERMIT

REMARKS