



City of Chicago



SO2017-3800

Office of the City Clerk

Document Tracking Sheet

Meeting Date:	5/24/2017
Sponsor(s):	Misc. Transmittal
Type:	Ordinance
Title:	Zoning Reclassification Map No. 2-I at 2906-2924 W Roosevelt Rd and 1143-1155 S Richmond St - App No. 19215
Committee(s) Assignment:	Committee on Zoning, Landmarks and Building Standards

19215
Intro Date
May 29, 2017

ORDINANCE

BE IT ORDAINED BY THE CITY COUNCIL OF THE CITY OF CHICAGO:

SECTION 1. That the Chicago Zoning Ordinance be amended by changing all the RT-4 Residential Two-Flat, Townhouse and Multi-Unit District and C1-3 Neighborhood Commercial District symbols and indications as shown on Map No. 2-I in the area bounded by:

a line 166.00 feet north of West Roosevelt Road; the public alley next east of South Richmond Street; the public alley next north of West Roosevelt Road; a line 191.72 feet east of South Richmond Street; West Roosevelt Road; and South Richmond Street

to those of a B2-3 Neighborhood Mixed-Use District which is hereby established in the area described above

SECTION 2. That the Chicago Zoning Ordinance be amended by changing all the B2-3 Neighborhood Mixed-Use District symbols and indications as shown on Map No. 2-I in the area bounded by:

a line 166.00 feet north of West Roosevelt Road; the public alley next east of South Richmond Street; the public alley next north of West Roosevelt Road; a line 191.72 feet east of South Richmond Street; West Roosevelt Road; and South Richmond Street

to those of a Residential Business Planned Development which is hereby established in the area described above.

SECTION 3. This Ordinance shall be in force and effect from and after its passage and due publication.

Property Address: 2906 - 24 West Roosevelt Road/1143 - 55 South Richmond Street

Final for Publication

Final for Publication

RESIDENTIAL PLANNED DEVELOPMENT STATEMENTS

1. The area delineated herein as Planned Development Number _____, ("Planned Development") consists of approximately 27,081 square feet of property which is depicted on the attached Planned Development Boundary and Property Line Map ("Property") and is owned or controlled by the Applicant, A Safe Haven Foundation.

2. The requirements, obligations and conditions contained within this Planned Development shall be binding upon the Applicant, its successors and assigns and, if different than the Applicant, the legal title holders and any ground lessors. All rights granted hereunder to the Applicant shall inure to the benefit of the Applicant's successors and assigns and, if different than the Applicant, the legal titleholder and any ground lessors. Furthermore, pursuant to the requirements of Section 17-8-0400 of the Chicago Zoning Ordinance, the Property, at the time of application for amendments, modifications or changes (administrative, legislative or otherwise) to this Planned Development are made, shall be under single ownership or designated control. Single designated control is defined in Section 17-8-0400 of the Zoning Ordinance.

3. All applicable official reviews, approvals or permits are required to be obtained by the Applicant or its successors, assignees or grantees. Any dedication or vacation of streets or alleys or grants of easements or any adjustment of the right-of-way shall require a separate submittal to the Department of Transportation on behalf of the Applicant or its successors, assign or grantees. Any requests for grants of privilege, or any items encroaching on the public way, shall be in compliance with the Plans.

Ingress or egress shall be pursuant to the Plans and may be subject to the review and approval of the Departments of Planning and Development and Transportation. Closure of all or any public street or alley during demolition or construction shall be subject to the review and approval of the Department of Transportation.

All work proposed in the public way must be designed and constructed in accordance with the Department of Transportation Construction Standards for Work in the Public Way and in compliance with the Municipal Code of the City of Chicago. Prior to the issuance of any Part II approval, the submitted plans must be approved by the Department of Transportation

Pursuant to a negotiated and executed Perimeter Restoration Agreement ("Agreement") by and between the Department of Transportation's Division of Infrastructure Management and the Applicant, the Applicant shall provide improvements and restoration of all public way adjacent to the property, which may include, but not be limited to, the following as shall be reviewed and determined by the Department of Transportation's Division of Infrastructure Management:

- Full width of streets
- Full width of alleys
- Curb and gutter

Applicant: A Safe Haven Foundation
Address: 2906 - 24 West Roosevelt Road/1143 - 55 South Richmond Street
Introduction Date: May 24, 2017
Plan Commission Date: April 18, 2019

Final for Publication

- Pavement markings
- Sidewalks
- ADA crosswalk ramps
- Parkway & landscaping

The Perimeter Restoration Agreement must be executed prior to any Department of Transportation and Planned Development Part II review permitting. The Agreement shall reflect that all work must comply with current Rules and Regulations and must be designed and constructed in accordance with the Department of Transportation's Construction Standards for work in the Public Way and in compliance with the Municipal Code of Chicago Chapter 10-20. Design of said improvements should follow the Department of Transportation's Rules and Regulations for Construction in the Public Way as well as The Street and Site Plan Design Guidelines. Any variation in scope or design of public way improvements and restoration must be approved by the Department of Transportation.

4. This Plan of Development consists of seventeen (17) Statements: a Bulk Regulations Table; an Existing Zoning Map; an Existing Land-Use Map; a Planned Development Boundary and Property Line Map; a Site/Landscape Plan; a Green Roof Plan; and Building Elevations (North, South, East and West) submitted herein all prepared by Urban works and dated April 18, 2019. Full-sized copies of the Site Plan/Landscape Plan and Building Elevations are on file with the Department of Planning and Development. In any instance where a provision of this Planned Development conflicts with the Chicago Building Code, the Building Code shall control. This Planned Development conforms to the intent and purpose of the Zoning Ordinance, and all requirements thereto, and satisfies the established criteria for approval as a Planned Development. In case of a conflict between the terms of this Planned Development Ordinance and the Zoning Ordinance, this Planned Development Ordinance shall control.

5. The following uses are permitted in the area delineated herein as a Residential Business Planned Development: Residential Dwelling Units located above and on the ground floor; including SRO units and accessory uses.

6. On-Premise signs and temporary signs, such as construction and marketing signs, shall be permitted within the Planned Development, subject to the review and approval of the Department of Planning and Development. Off-Premise signs are prohibited within the boundary of the Planned Development.

7. For purposes of height measurement, the definitions in the Zoning Ordinance shall apply. The height of any building shall also be subject to height limitations, if any, established by the Federal Aviation Administration.

8. The maximum permitted Floor Area Ratio ("FAR") for the site shall be in accordance with the attached Bulk Regulations Table. For the purposes of FAR calculations and measurements, the definitions in the Zoning Ordinance shall apply. The permitted Floor

Applicant: A Safe Haven Foundation
Address: 2906 - 24 West Roosevelt Road/1143 - 55 South Richmond Street
Introduction Date: May 24, 2017
Plan Commission Date: April 18, 2019

Final for Publication

Area Ratio identified in the Bulk Regulations Table has been determined using a Net Site Area of 27,081 square feet.

9. The Applicant acknowledges and agrees that the rezoning of the Property to this Planned Development triggers the requirements of Section 2-44-080 of the Municipal Code (the "Affordable Requirements Ordinance" or "ARO"). Any developer of a "residential housing project" within the meaning of the ARO must: (i) set aside 10% of the housing units in the residential housing project (the "Required Units") as affordable units, or provide the Required Units in an approved off-site location; (ii) pay a fee in lieu of the development of the Required Units; or (iii) any combination of (i) and (ii); provided, however, that residential housing projects with 20 or more units must provide at least 25% of the Required Units on-site. The Property is located in a low-moderate income area" within the meaning of the ARO. As a result, the Applicant's affordable housing obligation is 9 affordable units (10% of 90 units), 2 of which are Required Units (25% of 9). The Applicant agrees that the affordable rental units must be affordable to households earning no more than 60% of the Chicago Primary Metropolitan Statistical Area Median Income (AMI), as updated annually by the City of Chicago. If the Applicant subsequently reduces (or increases) the number of housing units in the Planned Development, the Applicant shall update and resubmit the Affordable Housing Profile Form to the Department of Planning and Development ("DPD") for review and approval, and DPD may adjust the number of required Affordable Units without amending the Planned Development. Prior to the issuance of any building permits for any residential building in the Planned Development, including, without limitation, excavation or foundation permits, the Applicant must execute and record an affordable housing agreement in accordance with Section 2-44-080(L). The terms of the affordable housing agreement and any amendments thereto are incorporated herein by this reference. The Applicant acknowledges and agrees that the affordable housing agreement will be recorded against the Planned Development, or the applicable portion thereof, and will constitute a lien against such property. The Commissioner of DPD may enforce remedies for any breach of this Statement XX, including any breach of any affordable housing agreement, and enter into settlement agreements with respect to any such breach, subject to the approval of the Corporation Counsel, without amending the Planned Development.

Notwithstanding the foregoing, if the Applicant receives Low-Income Housing Tax Credits, tax increment financing or other financial assistance whose affordability requirements exceed those of the Affordable Housing Ordinance from the City to develop affordable housing in any portion of the Planned Development, the regulatory, redevelopment, loan or other agreement(s) to be executed by the City and the Applicant in connection with such tax credits or other financial assistance shall govern and control the Applicant's obligation to provide affordable housing for such subsidized portion of the Planned Development.

10. Upon review and determination, "Part II Review", pursuant to Section 17-13-0610 of the Zoning Ordinance, a Part II Review Fee shall be assessed by the Department of Planning and Development. The fee, as determined by staff at the time, is final and binding on the Applicant and must be paid to the Department of Revenue prior to the issuance of any Part II approval.

Applicant:	A Safe Haven Foundation
Address:	2906 - 24 West Roosevelt Road/1143 - 55 South Richmond Street
Introduction Date:	May 24, 2017
Plan Commission Date:	April 18, 2019

Final for Publication

11. The Site and Landscape Plans shall be in substantial conformance with the Landscape Ordinance and any other corresponding regulations and guidelines. Final landscape plan review and approval will be by the Department of Planning and Development. Any interim reviews associated with site plan review or Part II reviews, are conditional until final Part II approval.

12. The Applicant shall comply with Rules and Regulations for the Maintenance of Stockpiles promulgated by the Commissioners of the Departments of Streets and Sanitation, Environment and Buildings, under Section 13-32-125 of the Municipal Code, or any other provision of that Code.

13. The terms and conditions of development under this Planned Development ordinance may be modified administratively, pursuant to section 17-13-0611-A of the Zoning Ordinance by the Zoning Administrator upon the application for such a modification by the Applicant, its successors and assigns and, if different than the Applicant, the legal title holders and any ground lessors.

14. The Applicant acknowledges that it is in the public interest to design, construct and maintain the project in a manner which promotes, enables and maximizes universal access throughout the Property. Plans for all buildings and improvements on the Property shall be reviewed and approved by the Mayor's Office for People with Disabilities to ensure compliance with all applicable laws and regulations related to access for persons with disabilities and to promote the highest standard of accessibility.

15. The Applicant acknowledges that it is in the public interest to design, construct, renovate and maintain all buildings in a manner that provides healthier indoor environments, reduces operating costs and conserves energy and natural resources. The Applicant shall obtain the number of points necessary to meet the requirements of the Chicago Sustainable Development Policy, in effect at the time the Part II review process is initiated for each improvement that is subject to the aforementioned Policy and must provide documentation verifying compliance.

16. The Applicant acknowledges that it is the policy of the City to maximize opportunities for Minority and Women-owned Business Enterprises ("M/WBEs") and city residents to compete for contracts and jobs on construction projects approved through the planned development process. To assist the city in promoting and tracking such M/WBE and city resident participation, an applicant for planned development approval shall provide information at three points in the city approval process. First, the applicant must submit to DPD, as part of its application for planned development approval, an M/WBE Participation Proposal. The M/WBE Participation Proposal must identify the applicant's goals for participation of certified M/WBE firms in the design, engineering and construction of the project, and of city residents in the construction work. The city encourages goals of 26% MBE and 6% WBE participation (measured against the total construction budget for the project or any phase thereof), and (ii) 50% city resident hiring (measured against the total construction work hours for the project or any phase thereof). The M/WBE Participation

Applicant: A Safe Haven Foundation
Address: 2906 - 24 West Roosevelt Road/1143 - 55 South Richmond Street
Introduction Date: May 24, 2017
Plan Commission Date: April 18, 2019

Final for Publication

Proposal must include a description of the Applicant's proposed outreach plan designed to inform M/WBEs and city residents of job and contracting opportunities. Second, at the time of the Applicant's submission for Part II permit review for the project or any phase thereof, the Applicant must submit to DPD (a) updates (if any) to the Applicant's preliminary outreach plan, (b) a description of the Applicant's outreach efforts and evidence of such outreach, including, without limitation, copies of certified letters to M/WBE contractor associations and the ward office of the alderman in which the project is located and receipts thereof; (c) responses to the Applicant's outreach efforts, and (d) updates (if any) to the applicant's M/WBE and city resident participation goals. Third, prior to issuance of a Certificate of Occupancy for the project or any phase thereof, the Applicant must provide DPD with the actual level of M/WBE and city resident participation in the project or any phase thereof, and evidence of such participation. In addition to the forgoing, DPD may request such additional information as the department determines may be necessary or useful in evaluating the extent to which M/WBEs and city residents are informed of and utilized in planned development projects. All such information will be provided in a form acceptable to the Zoning Administrator. DPD will report the data it collects regarding projected and actual employment of M/WBEs and city residents in planned development projects twice yearly to the Chicago Plan Commission and annually to the Chicago City Council and the Mayor.

17. This Planned Development shall be governed by Section 17-13-0612 of the Zoning Ordinance. Should this Planned Development ordinance lapse, the Commissioner of the Department of Planning and Development shall initiate a Zoning Map Amendment to rezone the property to a B2-3 Neighborhood Shopping District.

Applicant: A Safe Haven Foundation
Address: 2906 - 24 West Roosevelt Road/1143 - 55 South Richmond Street
Introduction Date: May 24, 2017
Plan Commission Date: April 18, 2019

Final for Publication

RESIDENTIAL BUSINESS PLANNED DEVELOPMENT PLAN OF DEVELOPMENT BULK REGULATIONS AND DATA TABLE

GROSS SITE AREA:	37,768.25 sq. ft.
Net Site Area:	27,081.00 sq. ft.
Area remaining in the public right-of-way:	17,728.96 sq. ft.
FAR:	1.70
SETBACKS FROM PROPERTY LINE:	In accordance with the Site Plan
MAXIMUM NUMBER OF UNITS:	88 SRO Units 2 Dwelling Units
MINIMUM NUMBER OF ACCESSORY OFF-STREET PARKING:	26 spaces
MINIMUM NUMBER OF OFF-STREET LOADING:	(1) 10' x 25'
MAXIMUM BUILDING HEIGHT:	57.00 ft.
BICYCLE PARKING:	26 spaces

Applicant: A Safe Haven Foundation
Address: 2906 - 24 West Roosevelt Road/1143 - 55 South Richmond Street
Introduction Date: May 24, 2017
Plan Commission Date: April 18, 2019

Final for Publication

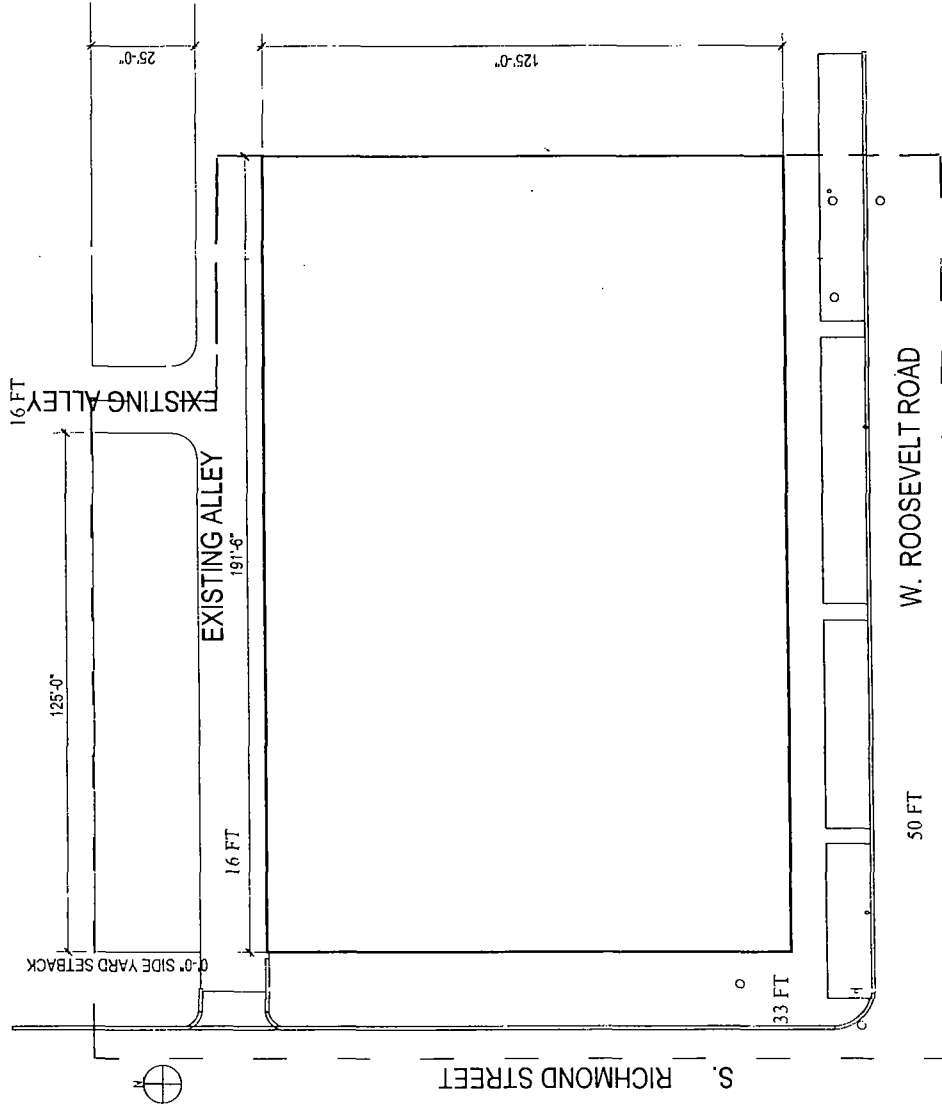


Applicant: A Safe Haven Foundation
Address: 2906 - 24 West Roosevelt Road/
1143 - 55 South Richmond Street
Introduction Date: May 24, 2017
Plan Commission Date: April 18, 2019

EXISTING ZONING MAP

UrbanWorks

Final for Publication

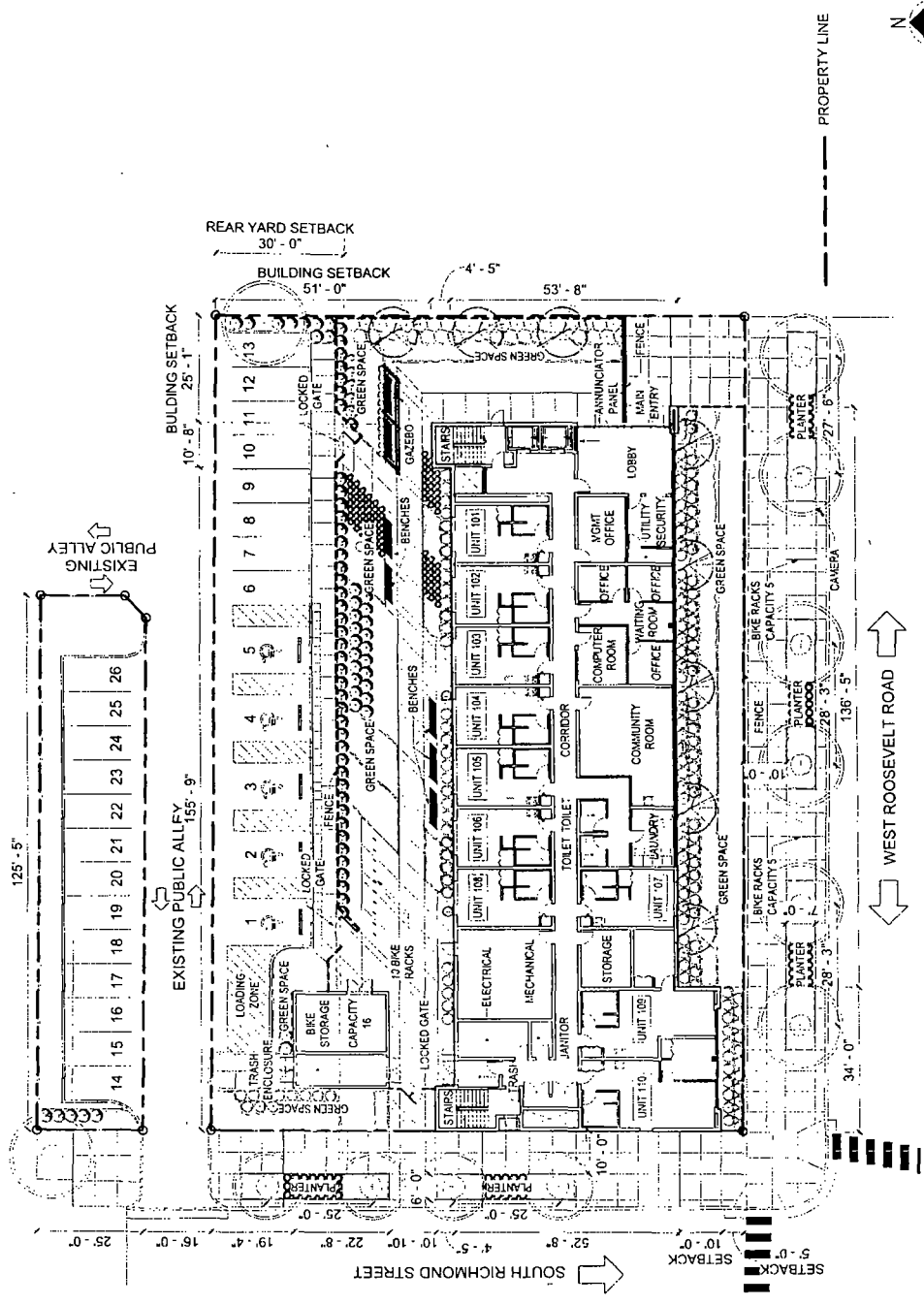


PROPERTY LINE
PLANNED DEVELOPMENT BOUNDARY
PLANNED DEVELOPMENT BOUNDARY;
AND PROPERTY LINE MAP

Applicant: A Safe Haven Foundation
Address: 2906 - 24 West Roosevelt Road/
1143 - 55 South Richmond Street
Introduction Date: May 24, 2017
Plan Commission Date: April 18, 2019

UrbanWorks

Final for Publication



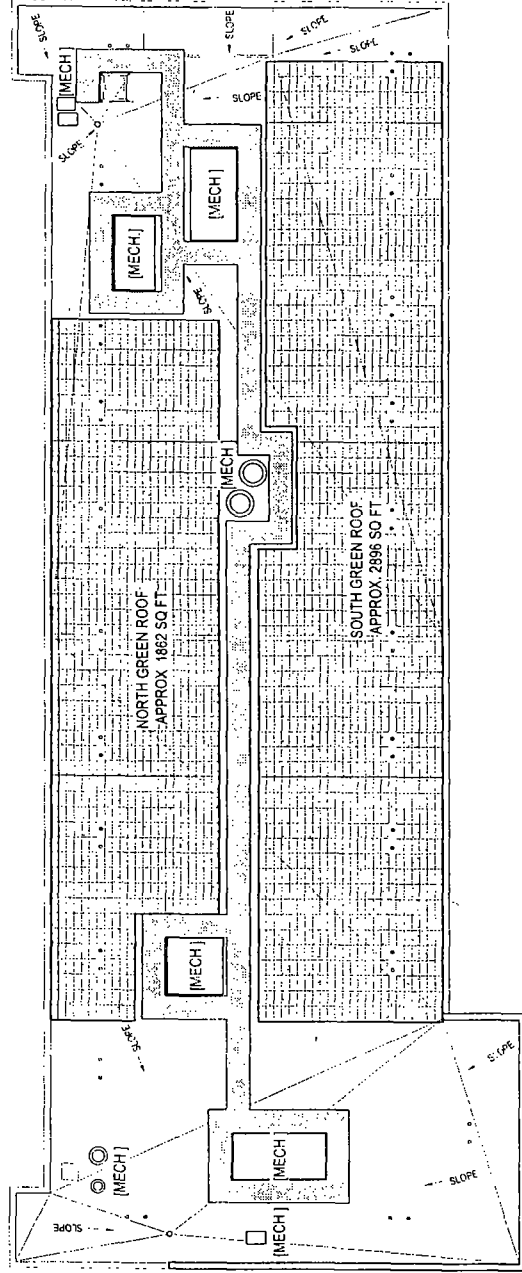
UrbanWorks
 Applicant: A Safe Haven Foundation
 Address: 2906 - 24 West Roosevelt Road/
 1143 - 55 South Richmond Street
 Introduction Date: May 24, 2017
 Plan Commission Date: April 18, 2019

UrbanWorks
 Applicant: A Safe Haven Foundation
 Address: 2906 - 24 West Roosevelt Road/
 1143 - 55 South Richmond Street
 Introduction Date: May 24, 2017
 Plan Commission Date: April 18, 2019

UrbanWorks
 Applicant: A Safe Haven Foundation
 Address: 2906 - 24 West Roosevelt Road/
 1143 - 55 South Richmond Street
 Introduction Date: May 24, 2017
 Plan Commission Date: April 18, 2019

Final for Publication


- (1) (11)
- (2)
- (3)
- (4)
- (5)
- (7)
- (8)
- (9)
- (10)
- (11)
- (12)
- (129) (13)



Applicant: A Safe Haven Foundation
Address: 2906 - 24 West Roosevelt Road/
1143 - 55 South Richmond Street
Introduction Date: May 24, 2017
Plan Commission Date: April 18, 2019

UrbanWorks

Final for Publication

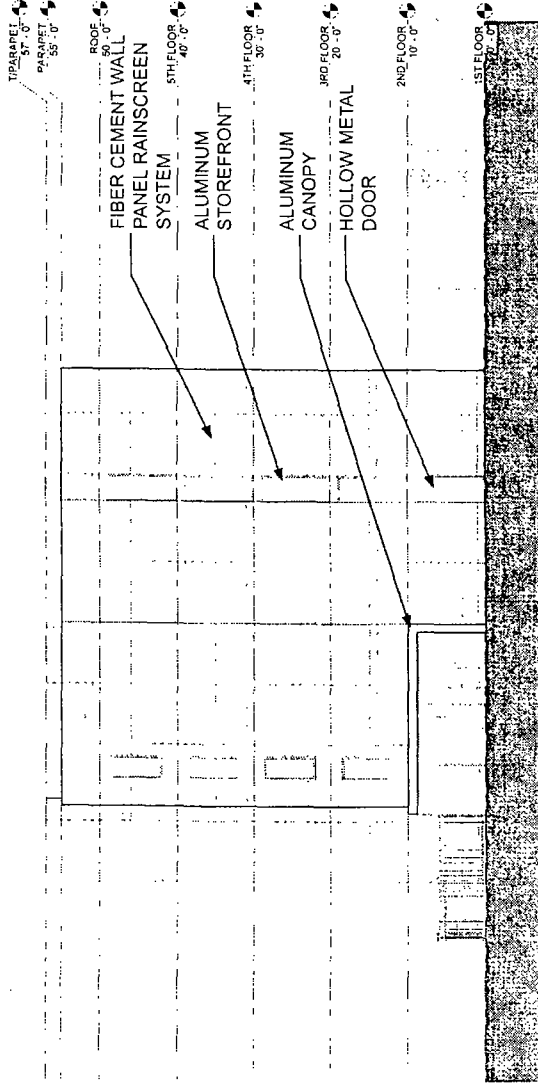


UrbanWorks

Applicant: A Safe Haven Foundation
 Address: 2906 - 24 West Roosevelt Road/
 1143 - 55 South Richmond Street
 Introduction Date: May 24, 2017
 Plan Commission Date: April 18, 2019

SOUTH ELEVATION

Final for Publication




UrbanWorks

Applicant: A Safe Haven Foundation
Address: 2906 - 24 West Roosevelt Road/
1143 - 55 South Richmond Street
Introduction Date: May 24, 2017
Plan Commission Date: April 18, 2019

EAST ELEVATION

Final for Publication




UrbanWorks

Applicant: A Safe Haven Foundation
Address: 2906 - 24 West Roosevelt Road/
1143 - 55 South Richmond Street
Introduction Date: May 24, 2017
Plan Commission Date: April 18, 2019

NORTH ELEVATION

Final for Publication



Applicant: A Safe Haven Foundation
Address: 2906 - 24 West Roosevelt Road/
1143 - 55 South Richmond Street
Introduction Date: May 24, 2017
Plan Commission Date: April 18, 2019

UrbanWorks

WEST ELEVATION

