



# City of Chicago



O2016-300

## Office of the City Clerk Document Tracking Sheet

<b>Meeting Date:</b>	1/13/2016
<b>Sponsor(s):</b>	Tunney (44)
<b>Type:</b>	Ordinance
<b>Title:</b>	Grant(s) of privilege in public way for Lamar Advertising
<b>Committee(s) Assignment:</b>	Committee on Transportation and Public Way

ORDINANCE  
LAMAR ADVERTISING  
Acct. No. 286997 - 2  
Permit No. 1121112

*Be It Ordained by the City Council of the City of Chicago:*

SECTION 1. Permission and authority are hereby given and granted to LAMAR ADVERTISING, upon the terms and subject to the conditions of this ordinance to maintain and use one (1) sign(s) projecting over the public right-of-way attached to its premises known as 3374 N. Clark St..

Said sign structure(s) measures as follows; along N. CLARK:

One (1) at ten (10) feet in length, ten (10) feet in height and sixteen (16) feet above grade level.

The location of said privilege shall be as shown on prints kept on file with the Department of Business Affairs and Consumer Protection and the Office of the City Clerk.

Said privilege shall be constructed in accordance with plans and specifications approved by the Department of Transportation (Division of Project Development) and Zoning Department - Signs.


This grant of privilege in the public way shall be subject to the provisions of Section 10-28-015 and all other required provisions of the Municipal Code of Chicago.

The grantee shall pay to the City of Chicago as compensation for the privilege #1121112 herein granted the sum of three hundred (\$300.00) per annum in advance.

A 25% penalty will be added for payments received after due date.


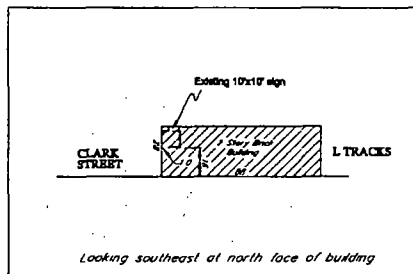
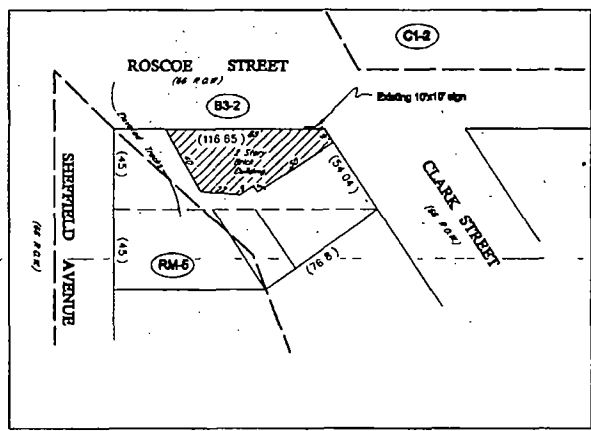
The permit holder agrees to hold the City of Chicago harmless for any damage, relocation or replacement costs associated with damage, relocation or removal of private property caused by the City performing work in the public way.

Authority herein given and granted for a period of five (5) years from and after 01/13/2016.

Alderman   
Thomas Tunney 44<sup>th</sup> Ward

# EXHIBIT

3374 N. Clark St  
 P I N 14-20-418-003  
 Panel No 32661



(B3-2) = DENOTES TYPICAL CITY OF CHICAGO ZONING CLASSIFICATION

(XX) = DENOTES RECORDED DISTANCE

Existing 10x17 sign

SIGN LOCATION (PER GOOGLE EARTH)

LAT 41.94349  
 LONG -87.65370

STATE OF ILLINOIS }  
 COUNTY OF WILL } SS

FUETTIGER TONELLI & ASSOCIATES INC. AN ILLINOIS PROFESSIONAL DESIGN FIRM HEREBY CERTIFIES THAT THIS EXHIBIT WAS PREPARED UNDER ITS DIRECTION AND BASED ON EXISTING SURVEY INFORMATION AND THAT THE PLAT IS A TRUE AND ACCURATE REPRESENTATION OF SITE CONDITIONS

GIVEN UNDER MY HAND AND SEAL THIS 28th DAY OF APRIL 2010

BY *R. F. Hodgen*

ILLINOIS PROFESSIONAL LAND SURVEYOR (MY LICENSE EXPIRES 11-30-2010)  
 TO ENSURE AUTHORITY OF THIS DRAWING IT MUST BEAR THE EMBOSSED SEAL OF THE DESIGN FIRM OR PROFESSIONAL LICENSEE WHO PREPARED THIS DRAWING



As of 5-12-2010 run and prepared by

<b>Ruettiger, Tonelli &amp; Associates, Inc.</b> Surveyors Engineers Planners Landscape Architects GIS Consultants 2174 ORSIDA STREET ROLET ILLINOIS 60433 PH (312) 744-6600 FAX (312) 744-0161			
DATE 4-29-2010	SCALE 1" = 50'	DRAWN BY TLW	CHECKED BY RH
PREPARED FOR LAMAR ADVERTISING 500 N MICHIGAN AVENUE/SUITE 2200 CHICAGO ILLINOIS 60611	FIELD BOOK 27-60 PAGE 57	DRAWING No 110-0437-EXHIBIT	
DRAWING TITLE		EXHIBIT	