



City of Chicago



O2019-8345

Office of the City Clerk

Document Tracking Sheet

Meeting Date:	10/16/2019
Sponsor(s):	Reilly (42)
Type:	Ordinance
Title:	Grant(s) of privilege in public way for 200 N Michigan Owner LLC - caissons
Committee(s) Assignment:	Committee on Transportation and Public Way

ORDINANCE
200 N. MICHIGAN OWNER, LLC
Acct. No. 389365 - 1
Permit No. 1142444

Be It Ordained by the City Council of the City of Chicago:

SECTION 1. Permission and authority are hereby given and granted to 200 N. MICHIGAN OWNER, LLC, upon the terms and subject to the conditions of this ordinance to maintain and use, as now constructed, six (6) Caisson(s) under the public right-of-way adjacent to its premises known as 201 N. Garland Ct..

Said Caisson(s) at N. Michigan Avenue measure(s):

Two (2) at one (1) foot in length, and two point five (2.5) feet in width for a total of five (5) square feet. Said caissons shall be sixty-five (65) feet in depth.

Two (2) at one (1) foot in length, and one (1) foot in width for a total of two (2) square feet. Said caissons shall be sixty-five (65) feet in depth.

Said Caisson(s) at N. Garland Court measure(s):

One (1) at one (1) foot in length, and eight (8) feet in width for a total of eight (8) square feet. Said caissons shall be sixty-five (65) feet in depth.

One (1) at one (1) foot in length, and nine point five (9.5) feet in width for a total of nine point five (9.5) square feet. Said caissons shall be sixty-five (65) feet in depth.

The location of said privilege shall be as shown on prints kept on file with the Department of Business Affairs and Consumer Protection and the Office of the City Clerk.

Said privilege shall be constructed in accordance with plans and specifications approved by the Department of Planning and Development and Department of Transportation (Office of Underground Coordination).


This grant of privilege in the public way shall be subject to the provisions of Section 10-28-015 and all other required provisions of the Municipal Code of Chicago.

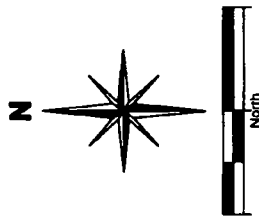
The grantee shall pay to the City of Chicago as compensation for the privilege #1142444 herein granted the sum of four hundred (\$400.00) per annum in advance.

A 25% penalty will be added for payments received after due date.

The permit holder agrees to hold the City of Chicago harmless for any damage, relocation or replacement costs associated with damage, relocation or removal of private property caused by the City performing work in the public way.

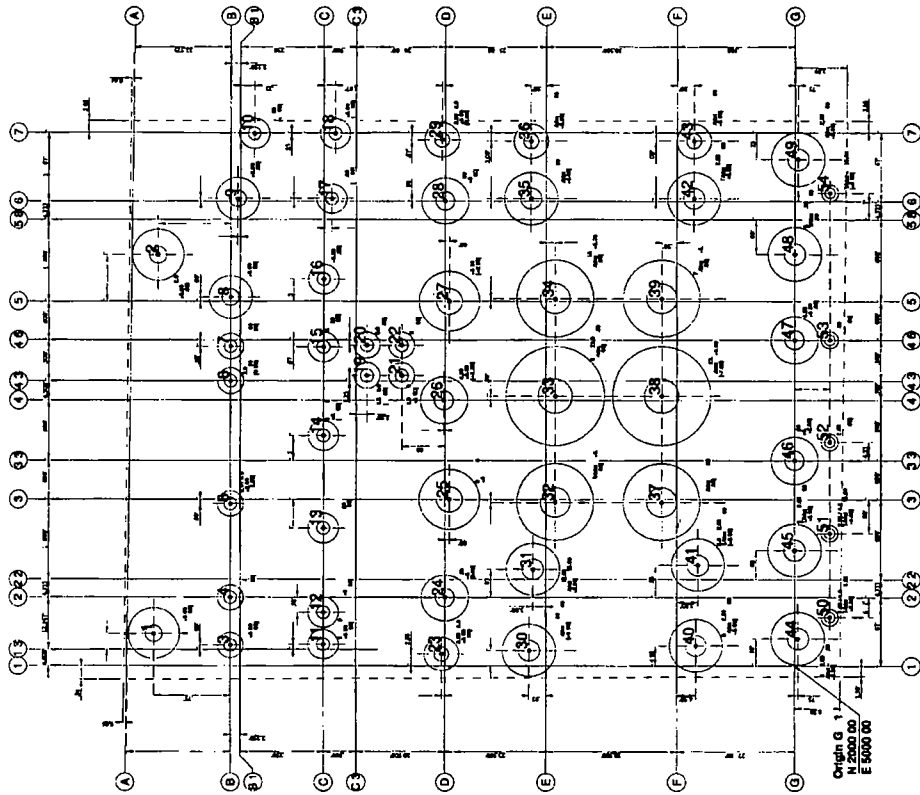
Authority herein given and granted for a period of five (5) years from and after 05/28/2019.

Alderman 
Brendan Reilly 42nd Ward



Notes:
 Caisson Sur
 T/Cap G and Bases (if used)
 (Foundation Sheet)

	Decimal/Inch	Conversions
0.01	= 1/8	1.00 = 12
0.02	= 1/4	0.58 = 7
0.03	= 3/8	0.17 = 2
0.04	= 1/2	0.67 = 8
0.05	= 5/8	0.43 = 5
0.06	= 3/4	0.42 = 5
0.07	= 7/8	0.50 = 6
		1.00 = 12



Scale: 1" = 1'-0"
 N 2000.00
 E 5000.00

CAISSON COORDINATE DATA

Station	North	East	Elevation
1	207.15	100.00	207.15
2	207.15	100.00	207.15
3	207.15	100.00	207.15
4	207.15	100.00	207.15
5	207.15	100.00	207.15
6	207.15	100.00	207.15
7	207.15	100.00	207.15
8	207.15	100.00	207.15
9	207.15	100.00	207.15
10	207.15	100.00	207.15
11	207.15	100.00	207.15
12	207.15	100.00	207.15
13	207.15	100.00	207.15
14	207.15	100.00	207.15
15	207.15	100.00	207.15
16	207.15	100.00	207.15
17	207.15	100.00	207.15
18	207.15	100.00	207.15
19	207.15	100.00	207.15
20	207.15	100.00	207.15
21	207.15	100.00	207.15
22	207.15	100.00	207.15
23	207.15	100.00	207.15
24	207.15	100.00	207.15
25	207.15	100.00	207.15
26	207.15	100.00	207.15
27	207.15	100.00	207.15
28	207.15	100.00	207.15
29	207.15	100.00	207.15
30	207.15	100.00	207.15
31	207.15	100.00	207.15
32	207.15	100.00	207.15
33	207.15	100.00	207.15
34	207.15	100.00	207.15
35	207.15	100.00	207.15
36	207.15	100.00	207.15
37	207.15	100.00	207.15
38	207.15	100.00	207.15
39	207.15	100.00	207.15
40	207.15	100.00	207.15
41	207.15	100.00	207.15
42	207.15	100.00	207.15
43	207.15	100.00	207.15
44	207.15	100.00	207.15
45	207.15	100.00	207.15
46	207.15	100.00	207.15
47	207.15	100.00	207.15
48	207.15	100.00	207.15
49	207.15	100.00	207.15
50	207.15	100.00	207.15
51	207.15	100.00	207.15
52	207.15	100.00	207.15
53	207.15	100.00	207.15
54	207.15	100.00	207.15
55	207.15	100.00	207.15
56	207.15	100.00	207.15
57	207.15	100.00	207.15
58	207.15	100.00	207.15
59	207.15	100.00	207.15
60	207.15	100.00	207.15
61	207.15	100.00	207.15
62	207.15	100.00	207.15
63	207.15	100.00	207.15
64	207.15	100.00	207.15
65	207.15	100.00	207.15
66	207.15	100.00	207.15
67	207.15	100.00	207.15
68	207.15	100.00	207.15
69	207.15	100.00	207.15
70	207.15	100.00	207.15
71	207.15	100.00	207.15
72	207.15	100.00	207.15
73	207.15	100.00	207.15
74	207.15	100.00	207.15
75	207.15	100.00	207.15
76	207.15	100.00	207.15
77	207.15	100.00	207.15
78	207.15	100.00	207.15
79	207.15	100.00	207.15
80	207.15	100.00	207.15
81	207.15	100.00	207.15
82	207.15	100.00	207.15
83	207.15	100.00	207.15
84	207.15	100.00	207.15
85	207.15	100.00	207.15
86	207.15	100.00	207.15
87	207.15	100.00	207.15
88	207.15	100.00	207.15
89	207.15	100.00	207.15
90	207.15	100.00	207.15
91	207.15	100.00	207.15
92	207.15	100.00	207.15
93	207.15	100.00	207.15
94	207.15	100.00	207.15
95	207.15	100.00	207.15
96	207.15	100.00	207.15
97	207.15	100.00	207.15
98	207.15	100.00	207.15
99	207.15	100.00	207.15
100	207.15	100.00	207.15

PROJECT ELEVATION 0 = 00 C C D

REVISION NOTE CRIDLIN A SKEWS SOUTHEASTERLY
 VERTICAL DISTANCE FROM GRID INTERSECTION B 1 TO A 1 = 24 1 1 5
 VERTICAL DISTANCE FROM GRID INTERSECTION B 7 TO A 7 = 22 5 7 3
 BOUNDARY DRAWN PER DIMENSIONS SHOWN ON
 BKL STRUCTURALS PAGE 5 200 DP DATED 5 13 14

CAISSON LAYOUT DRAWING
 New Building
 For
200 N. MICHIGAN AVE.
 Chicago, Illinois

Order Number 1411
 Date July 15, 2014
 Prepared for Case Foundation Co
Certified Construction Services, LLC
 BUILDING, SITE & CONSTRUCTION LAYOUT
 6415 N Caldwell Avenue
 Chicago, Illinois 60646
 Phone 773 792 1377
 Fax 773 792 0879
 CAD@certifiedchicago.com

REQUEST FOR INFORMATION
 ITEMS TO BE PROVIDED AND/OR VERIFIED BEFORE FIELD LAYOUT
 1) Please VERIFY all Caisson Location Dimensions & Top of Shaft Elevations
 2) Please PROVIDE Missing Vertical Offset Dimensions for Caissons 5 and 9
 3) Is the Centerline of Caisson 28 Located 1'-East or 1'-West of Gridline 43

Revised 9 12 14 per Final As Built dated 9 2 14
 Revised 7 22 14 per notes from MKA dated 7 18 14
 Revised 7 15 14 (Boundary Addition) per Page S200 DP dated 5 13 14
 Revised 7 11 14 per MKA Sketch SK 002 dated 7 10 14
 Revised 6 9 14 per Page S200 DP dated 5 13 14
 Revised 5 21 14 per MKA notes dated 5 9 14
 Revised 4 23 14 per note from Case dated 4 23 14
 per note from Case dated 4 21 14
 Data Derived From BKL Structurals dated 4 4 14